

+NOTICE!!

These documents have been scanned!

Do not place un-scanned documents beneath this notice!

Do not remove this notice from this file!

GPO Jacket No. 560-102
Print Order 61549
Rise Business Services, LLC
Job=AZ15 9/17/2019



Box Number= AZ15255



Claim Begin-End: AMC060069-AMC060453

1 Initial Receipt



AZ15255-5

AMC060069-AMC060951

**NO
DOCUMENTS
FOUND**

NO DOCUMENTS FOUND
NO DOCUMENTS FOUND

NOTICE!!

These documents have been scanned!

Do not place un-scanned documents beneath this notice!

Do not remove this notice from this file!

GPO Jacket No. 560-102
Print Order 61549
Rise Business Services, LLC
Job=AZ15 9/17/2019



Box Number= AZ15255



Claim Begin-End: AMC060069-AMC060453

2 Correspondence



AZ15255-5

AMC060069-AMC060951

SENDER: COMPLETE THIS SECTION

- Complete items 1, 2, and 3. Also complete item 4 if Restricted Delivery is desired.
- Print your name and address on the reverse so that we can return the card to you.
- Attach this card to the back of the mailpiece, or on the front if space permits.

1. Article Addressed to:

RESOLUTION COPPER MINING LLC
 102 W MAGMA HEIGHTS DR
 SUPERIOR, AZ 85173

AMC60069

 2. Article Number
 (Transfer from service label)

7007 2680 0000 8514 6972


COMPLETE THIS SECTION ON DELIVERY

A. Signature

X


 Agent Addressee

B. Received by (Printed Name)



C. Date of Delivery

11-5-12

 D. Is delivery address different from item 1? Yes
 If YES, enter delivery address below: No

3. Service Type

 Certified Mail Express Mail Registered Return Receipt for Merchandise Insured Mail C.O.D.

4. Restricted Delivery? (Extra Fee)

 Yes

UNITED STATES POSTAL SERVICE

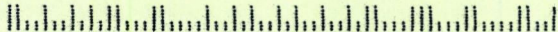


First-Class Mail
Postage & Fees Paid
USPS
Permit No. G-10

- Sender: Please print your name, address, and ZIP+4 in this box •

RECEIVED
BLM AZ STATE OFFICE
NOV-6 P 112
PHOENIX, ARIZONA

Bureau of Land Management
Arizona State Office
One North Central Avenue, Ste 800
Phoenix, AZ 85004-4427





United States Department of the Interior



BUREAU OF LAND MANAGEMENT
Arizona State Office
One North Central Avenue, Suite 800
Phoenix, Arizona 85004-4427
www.blm.gov/az/

In Reply Refer To:
3800 (9310) AT
AMC60069

CERTIFIED MAIL – RETURN RECEIPT REQUEST 7007 2680 0000 8514 6972

NOTICE

RESOLUTION COPPER MINING LLC
102 W MAGMA HEIGHTS DR
SUPERIOR, AZ 85173

This Notice Affects Those Claims
Shown in the Block Below.

AMC60069
RED BRICK #1

2013 Maintenance Fees - Additional Fees Required

Your maintenance fee payment for the 2013 assessment year, in the amount of \$140 per claim, for the placer claims listed above, has been received and is insufficient. **The total due on your claim(s) is: \$980.**

In accordance with the Consolidated Appropriations Act of 2012, Public Law 112-74 (125 Stat 1047), and FR44155-44158 (2012) Congress changed the way maintenance fees for placer mining claims are assessed. Instead of charging the maintenance fee on a per-claim basis, Congress stated that the fee, which is currently \$140, will be assessed on each 20 acre parcel of a placer claim or portion thereof.

Insufficient payment of the annual maintenance fee for the 2013 assessment year is a curable defect. **Therefore you are required to do one of the following within 30 days of receipt of this notice or your claim(s) will be declared forfeited:** 1) submit additional fees of \$140 per 20-acres or portion thereof based on the full acreage of the claim, or 2) amend the claim(s) to reduce the acres so a lesser fee is due and submit any additional fees due; or 3) relinquish the claim(s) in their entirety, in which case BLM will refund the maintenance fees you have already paid for the 2013 assessment year.

If you choose to amend the claims to reduce the acres, you must submit an amended location notice for each claim, with an accurate description and dimensions of the reduced claim, along with a map depicting the reduced claim, and a \$10 processing fee per amendment. An amendment must also be recorded at the county. If the amended claim contains more than 20 acres, calculate the additional fees due and submit those fees with the amendment(s).

\$980 pd 11/14/12
AT

Please include your Arizona Mining Claim (AMC) serial number(s) and claim name(s) when submitting the additional fees, and note that you are paying additional fees due. If additional information is required, please contact Amy Thrower at 602-417-9334.

A handwritten signature in black ink that reads "Rebecca Heick". The signature is written in a cursive style with a large initial 'R' and a long, sweeping tail on the 'k'.

Rebecca Heick
Group Administrator
Lands and Minerals

NOTICE!!

These documents have been scanned!

Do not place un-scanned documents beneath this notice!

Do not remove this notice from this file!

GPO Jacket No. 560-102
Print Order 61549
Rise Business Services, LLC
Job=AZ15 9/17/2019



Box Number= AZ15255



Claim Begin-End: AMC060069-AMC060453

3 Transfers



AZ15255-5

AMC060069-AMC060951

**NO
DOCUMENTS
FOUND**

NO DOCUMENTS FOUND
NO DOCUMENTS FOUND

NOTICE!!

These documents have been scanned!

Do not place un-scanned documents beneath this notice!

Do not remove this notice from this file!

GPO Jacket No. 560-102
Print Order 61549
Rise Business Services, LLC
Job=AZ15 9/17/2019



Box Number= AZ15255



Claim Begin-End: AMC060069-AMC060453

4 Annual Filings



AZ15255-5

AMC060069-AMC060951

LEAD FILE #'S FOR RESOLUTION COPPER MINING LLC
2019 MAINTENANCE FEE PAYMENTS

AMC45684

AMC374059

AMC46919

AMC377139

AMC60069

AMC402476

AMC312984

AMC405551

AMC315168

AMC406339

AMC316548

AMC414403

AMC347702

AMC420864

AMC348024

AMC426152

AMC356180

AMC427059

AMC356865

AMC430459

AMC356884

AMC438266

AMC356933

AMC446091

AMC357097

AMC446637

AMC359395

AMC450067

AMC362903

45684
46919
AMC 60069
347702
348024
312984
316548
355529
356180
356884

July 18, 2018

United States Department of Interior
BUREAU OF LAND MANAGEMENT
Arizona State Office
Records Section
One North Central
Suite 800
Phoenix, Arizona 85004


NOTICE OF INTENT TO HOLD
ANNUAL CLAIM MAINTENANCE FEES for 2018/2019,
By RESOLUTION COPPER MINING LLC.

To Whom It May Concern:

The Final Rule as published in the Federal Register implements provisions of the Interior Department and related agencies *that a Statutorily Authorized Adjustment effective June 30, 2014 that requires an annual rental fee of \$155.00* for each unpatented mining claim and site located and held under the General Mining Law of 1872.

This will serve as notice that **RESOLUTION COPPER MINING LLC.**, a Delaware Corporation, whose address for purposes of this filing is **105 Magma Heights, Superior, Arizona 85273** intends to hold the mining claims and /or mill sites (**1676**) described in **Exhibit A** attached hereto for the assessment years **2018/2019**, by payment of the annual claim maintenance fee of **\$155.00** per claim or site. Payment of **\$259,780.00** is made herewith for such assessment year for each of the unpatented lode claims and sites. The name, BLM serial number, book and page or index number of recording of the location notice is official records of Pinal County, Arizona, of which are set forth in **Exhibit A** attached hereto and by this reference incorporated herein.

Sincerely,


Sterling Hundley
Financial Operations Officer
As Manager
RESOLUTION COPPER COMPANY
RESOLUTION COPPER MINING LLC.

Telephone 520-689-3341

Cc: file

PHOENIX, ARIZONA, AZ
2018 JUL 26 A 9:31
30 2018
R.A.M.

#4219851

**RESOLUTION COPPER MINING LLC
NOTICE OF INTENT TO HOLD THE FOREGOING UNPATENTED MINING CLAIMS
FOR THE YEARS 2018/2019**

Name of Claim	Book	Page	Legal Description	Township	Range	AMC
Red Brick 1 (8-Placer)	(160 ac) 38	262	NW1/4 Sec 4	2S	12E	60069
Apex	41	72	SW1/4 Sec 25	1S	12E	60083
Ash No. 1	40	272	SE 1/4 Sec 25	1S	12E	60084
Ash No. 6	40	276	NE1/4NW1/4 Sec 29	1S	13E	60085
Ash No. 8	40	278	NW1/4 Sec 30	1S	13E	60086
Ash No. 9	40	279	NE1/4SE1/4 Sec 25	1S	12E	60087
Ash No. 10	40	280	NE1/4SE1/4 Sec 25	1S	12E	60088
Ash No. 11	40	281	NE1/4 Sec 25	1S	12E	60089
Ash No. 12	40	282	NE1/4 25, NW1/4 Sec 30	1S	12E	60090
Ash No. 13	40	283	NW1/4 Sec 29	1S	13E	60091
Ash No. 14	40	284	NW1/4 Sec 29	1S	13E	60092
Ash No. 15	40	285	NW1/4NE1/4 Sec 29	1S	13E	60093
Ash No. 16	42	179	SW1/4 Sec 25	1S	12E	60094
Ash No. 17	Dkt362	255	NE1/4 Sec 29	1S	13E	60095
Ash No. 18	Dkt362	256	NW1/4NE1/4 Sec 29	1S	13E	60096
Ash No. 19	Dkt362	257	NW1/4 Sec 29	1S	13E	60097
Ash No. 20	Dkt362	258	NW1/4 Sec 29	1S	13E	60098
Ash No. 21	Dkt362	259	NW1/4 Sec 29	1S	13E	60099
Ash No. 22	Dkt362	260	NW1/4NE1/4 Sec 30	1S	13E	60100
Ash No. 23	Dkt362	261	NE1/4 Sec 30	1S	13E	60101
Ash No. 24	Dkt362	262	NW1/4NE1/4 Sec 30	1S	13E	60102
Ash No. 25	Dkt362	263	NW1/4 Sec 30	1S	13E	60103
Ash No. 26	Dkt362	264	NE1/4 Sec 25	1S	12E	60104
Ash No. 27	Dkt362	265	NE1/4 Sec 25	1S	12E	60105
Ash No. 28	Dkt362	266	NE1/4 Sec 25	1S	12E	60106
Ash No. 29	Dkt362	267	NW1/4NE1/4 Sec 25	1S	12E	60107
Russ No. 8	Dkt687	360	NW1/4 Sec 25	1S	12E	60108
Russ No. 9	Dkt687	361	NW1/4 Sec 25	1S	12E	60109
Russ No. 10	Dkt687	362	NW1/4 Sec 25	1S	12E	60110
Russ No. 11	Dkt687	363	NW1/4 Sec 25	1S	12E	60111
Russ No. 12	Dkt687	364	NW1/4NE1/4 Sec 25	1S	12E	60112
Russ No. 13	Dkt687	365	NE1/4 26,SE1/4 Sec 23	1S	12E	60113
Russ No. 14	Dkt687	366	NE1/4 26,SE1/4 Sec23	1S	12E	60114
Russ No. 15	Dkt687	367	SW1/4 Sec 24	1S	12E	60115
Russ No. 16	Dkt687	368	NW1/4 25,SW1/4 24	1S	12E	60116
Russ No. 17A	Dkt693	225	NW1/4 25,SW1/4 24	1S	12E	60118
Russ No. 18A	Dkt693	226	NW1/4 25,SW1/4 24	1S	12E	60117
Russ No. 19A	Dkt693	227	NW1/4 25,SW1/4 24	1S	12E	60119
Russ No. 20A	Dkt693	228	NE1/4 Sec 25	1S	12E	60120
Russ No. 21	Dkt687	373	SE1/4 24,NE1/4 25	1S	12E	60121
Russ No. 22	Dkt687	374	SE1/4 24,NE1/4 25	1S	12E	60122
Russ No. 23	Dkt687	375	SE1/4 24,NE1/4 25	1S	12E	60123
Russ No. 24	Dkt687	376	SE1/4 24,NE1/4 25	1S	12E	60124
Black Foot No. 1	F	351	SW1/4SE1/4 25	1S	12E	60125
Black Rock No. 1	41	73	SW1/4 25	1S	12E	60201
Hard Rock N. 8	H	461	SE1/4 36	1S	12E	60126
Hard Rock No. 13	39	43	SE1/4 36	1S	12E	60129

1
2
3
4
5
6
7
8
9
10
11
12
13
14
15
16
17
18
19
20
21
22
23
24
25
26
27
28
29
30
31
32
33
34
35
36
37
38
39
40
41
42
43
44
45
46
47

RECEIVED
JUL 26
A 9:31

Exhibit A

Name of Claim	Book	Page	Legal Description	Township	Range	AMC
Hard Rock No. 14	39	44	SE1/4 36	1S	12E	60130
Monarch No. 1	F	354	SE1/4SW1/4 36	1S	12E	60131
Nadene	41	75	SE1/4 36	1S	12E	60132
Nadene No. 1	41	74	SE1/4 36	1S	12E	60133
Oak No. 9	34	69	NW1/4 Sec 32	1S	13E	60136
Oak No. 18	34	391	SW1/4 32	1S	13E	60141
Oak No. 19	34	392	SW1/4 32	1S	13E	60142
Oak No. 20	2002	66912	SW1/4, 32	1S	13E	60143
Oak No. 21	34	394	SW1/4 32,SE1/4SW1/4 31	1S	13E	60144
Oak No. 22	34	395	SW1/432,SE1/4SW1/431	1S	13E	60145
Oak No. 23	34	396	SW1/432,SE1/4SW1/431	1S	13E	60146
Oak No. 24	34	397	SW1/431	1S	12E	60147
Oak No. 25	34	398	SE1/436	1S	12E	60148
Oak No. 26	34	399	SE1/436	1S	12E	60149
Oak No. 27	34	400	SE1/436	1S	12E	60150
Pine No. 1	Dkt717	441	NW1/4SW1/436	1S	12E	60151
Pine No. 2	Dkt717	442	NW1/4NE1/4SE1/4SW1/436	1S	12E	60152
Pine No. 3	Dkt717	443	NE1/4SE1/436	1S	12E	60153
Pine No. 4	Dkt717	444	NE1/4SE1/436	1S	12E	60154
Pine No. 5	Dkt717	445	NE1/4SE1/436	1S	12E	60155
Pine No. 6	Dkt717	446	NE1/4SE1/436	1S	12E	60156
Pine No. 7	Dkt717	447	NE1/4SE1/436	1S	12E	60157
Pine No. 8	Dkt717	448	NE1/436	1S	12E	60158
Pine No. 9	Dkt717	449	NE1/436	1S	12E	60159
Oak No. 33	Dkt198	499	NE1/429	1S	13E	60160
Oak No. 34	Dkt198	500	NE1/429	1S	13E	60161
Oak No. 35	Dkt198	501	NE1/429,NW1/428	1S	13E	60162
Oak No. 36	Dkt198	502	NW1/428	1S	13E	60163
Oak No. 37	Dkt198	503	NW1/428	1S	13E	60164
Oak No. 38	2001	30896	NW1/4SW1/428	1S	13E	60165
Oak No. 39	2001	30889	NW1/4SW1/428	1S	13E	60166
Oak No. 41	2001	30893	NE1/4SE1/429	1S	13E	60168
Oak No. 42	2001	30895	NE1/4SE1/429	1S	13E	60169
Oak No. 43	Dkt198	509	SE1/429NE1/432	1S	13E	60170
Oak No. 44	Dkt198	510	NE1/432	1S	13E	60171
Palace No. 1	41	71	NW1/4SW1/425	1S	12E	60172
Ace	2002	66913	NE1/4, 1	2S	12E	60173
Ace 1	Dkt142	525	NE1/41	2S	12E	60174
Ace 2	Dkt142	526	NE1/41	2S	12E	60175
Ace 3	Dkt142	527	NE1/4SE1/41	2S	12E	60176
Ace 4	Dkt142	528	NE1/4SE1/41	2S	12E	60177
Ace 5	Dkt142	529	NE1/4SE1/41	2S	12E	60178
Ace 6	Dkt142	530	SE1/41	2S	12E	60179
Alto	2002	66914	NW1/4, 1	2S	12E	60180
Alto No. 1	2002	66915	NW1/4, 1	2S	12E	60181
Alto No. 2	2002	66916	NW1/41	2S	12E	60182
Alto No. 3	2002	66917	NW1/41	2S	12E	60183
Alto No. 4	39	615	NW1/4SW1/41	2S	12E	60184
Alto No. 5	39	616	SW1/41	2S	12E	60185
Alto No. 7	39	618	NW1/4NE1/4SE1/4SW1/41	2S	12E	60187
Alto No. 8	2002	66918	NW1/4, 1	2S	12E	60188
Alto No. 9	2002	66919	NW1/4, 1	2S	12E	60189
Alto No. 10	2002	66920	NW1/4, 1	2S	12E	60190

48
49
50
51
52
53
54
55
56
57
58
59
60
61
62
63
64
65
66
67
68
69
70
71
72
73
74
75
76
77
78
79
80
81
82
83
84
85
86
87
88
89
90
91
92
93
94
95
96
97
98
99
100

Exhibit A

Name of Claim	Book	Page	Legal Description	Township	Range	AMC	
Alto No. 11	39	622	NW1/4NE1/41	2S	12E	60191	101
Arizona	39	396	SW1/42,NWV1/411	2S	12E	60192	102
Big Ledge	41	190	NE1/4SE1/42	2S	12E	60193	103
Wes No. 1	Dkt711	280	NW1/426	1S	12E	60195	104
Wes No.2	Dkt711	281	NW1/4NE1/426	1S	12E	60196	105
Brooklyn	40	36	SE1/42	2S	12E	60197	106
Chicago	39	399	SW1/42	2S	12E	60198	107
Gardner	46	20	NW1/4SW1/42,NE1/4SE1/43	2S	12E	60199	108
Gussie	34	184	NW1/4SW1/42	2S	12E	60200	109
Hard Rock No. 2	41	193	NE1/42	2S	12E	60203	110
Hard Rock No. 6	H	457	SW1/41,NE1/4SE1/42	2S	12E	60204	111
Hard Rock No. 7	H	460	NE1/42	2S	12E	60205	112
Hard Rock No. 11	36	60	NW1/4SW1/41,NE1/4SE1/42	2S	12E	60206	113
Hard Rock No. 12	36	61	NE1/42,NW1/41	2S	12E	60207	114
Horn Silver	41	191	NE1/42	2S	12E	60208	115
Horn Silver No. 1	41	195	NE1/42	2S	12E	60209	116
Jane	41	192	NE1/42	2S	12E	60210	117
Johnnie (Little)	34	185	NW1/42,NE1/4 3	2S	12E	60211	118
Katie	246	21	NW1/42,NE1/4 3	2S	12E	60212	119
Legal-Tender	41	189	NE1/4NW1/4 2	2S	12E	60213	120
Libbie amended #2	34	186	SW1/4 2	2S	12E	60214	121
Libbie No.1	34	187	SW1/4 2	2S	12E	60215	122
Libbie No. 2	34	188	SW1/4 2	2S	12E	60216	123
Maggie	39	397	NW1/4 2	2S	12E	60218	124
Michigan	39	400	SW1/4 2	2S	12E	60219	125
New York	40	35	SE1/4 2	2S	12E	60220	126
Rube	34	189	SW1/4 2	2S	12E	60221	127
Ruby	34	190	NW1/4SW1/4 2	2S	12E	60222	128
Sallie	34	195	NW1/42,NE1/4 3	2S	12E	60223	129
Apache Leap	26	353	SW1/41,SE1/4 2	2S	12E	60224	130
Cobre Verde	39	213	NW1/4NE1/4 11	2S	12E	60225	131
Cobre Verde No. 1	1/AM/MI	252	NW1/4NE1/4 11	2S	12E	60226	132
Connecting Link	1/AM/MI	313	SW1/41,NW1/4NE1/4 12	2S	12E	60227	133
Connecting Link No. 1	1/AM/MI	204	NW1/4NE1/4 11	2S	12E	60228	134
Connecting Link No. 2	1/AM/MI	205	NE1/4 11,SE1/4 2	2S	12E	60229	135
Connecting Link No. 3	1/AM/MI	206	NE1/4 11,SE1/4 2	2S	12E	60230	136
Connecting Link No. 4	1/AM/MI	207	NE1/4 11,NW1/4 12,SE1/4 2	2S	12E	60231	137
Dacite No. 12	39	69	SE1/412	2S	12E	60238	138
Dacite No. 13	39	70	SW1/47	2S	13E	60239	139
San Juan	D	42	SE1/4SW1/42	2S	12E	60244	140
South Syndicate No. 1	40	256	SE1/41	2S	12E	60245	141
South Syndicate No. 2	40	259	SE1/41	2S	12E	60246	142
South Syndicate No. 3	40	260	SE1/41	2S	12E	60247	143
South Syndicate No. 4	40	261	SE1/41	2S	12E	60248	144
South Syndicate No. 5	40	262	SW1/46	2S	13E	60249	145
Sun #2	DktS09	313	NW1/4NE1/432	1S	13E	60250	146
Sun #3	Dkt509	314	NE1/432	1S	13E	60251	147
Sun #4	Dkt509	315	NW1/4NE1/4SW1/4SE1/432	1S	13E	60252	148
Sun #5	Dkt509	316	NE1/42	1S	13E	60253	149
Sun #6	Dkt509	317	SW1/4SE1/432	1S	13E	60254	150
Sun #7	Dkt509	318	SE1/432	1S	13E	60255	151
Sun #8	Dkt509	319	SW1/4SE1/432	1S	13E	60256	152
Sun #9	DktS09	320	SE1/432	1S	13E	60257	153

Exhibit A

Name of Claim	Book	Page	Legal Description	Township	Range	AMC	
Sun #10	Dkt509	321	SW1/4SE1/432	1S	13E	60258	154
Sun #11	Dkt 509	322	SE1/432	1S	13E	60259	155
Sun #12	Dkt509	323	SW1/4SE1/432	1S	13E	60260	156
Sun #13	Dkt509	324	SE1/4 2	1S	13E	60261	157
Sun #14	Dkt509	325	NW1/4 6	2S	13E	60262	158
Sun #15	Dkt509	326	NW1/4NE1/4 6	2S	13E	60263	159
Sun #16	Dkt509	327	NW1/4 6	2S	13E	60264	160
Sun #17	Dkt509	328	NW1/4NE1/4 6	2S	13E	60265	161
Sun #18	Dkt509	329	NW1/4 6	2S	13E	60266	162
Sun #19	Dkt509	330	NW1/4NE1/4 6	2S	13E	60267	163
Sun #20	Dkt509	331	NW1/4 6	2S	13E	60268	164
Sun #21	Dkt509	332	NW1/4NE1/4 6	2S	13E	60269	165
Sun #22	Dkt509	333	NW1/4SW1/4 6	2S	13E	60270	166
Sun #23	Dkt509	334	SW 1/4 6	2S	13E	60271	167
Sun #24	Dkt509	335	SW1/46	2S	13E	60272	168
Sun #25	Dkt509	336	SW1/4SE1/46	2S	13E	60273	169
Sun #26	Dkt509	337	SW1/46	2S	13E	60274	170
Sun #27	Dkt509	338	SW1/4SE1/46	2S	13E	60275	171
Sun #28	Dkt509	339	SW1/4SE1/46	2S	13E	60276	172
Sun #29	Dkt509	340	SE1/46	2S	13E	60277	173
Sun #30	Dkt509	341	SE1/46	2S	13E	60278	174
Sun #31	Dkt509	342	SE1/46	2S	13E	60279	175
Sun #32	Dkt509	343	SE1/4NE1/46	2S	13E	60280	176
Sun #33	Dkt509	344	NE1/46	2S	13E	60281	177
Sun #34	Dkt509	345	NE1/46	2S	13E	60282	178
Sun #35	Dkt509	346	NE1/46	2S	13E	60283	179
Sun #36	Dkt509	347	NE1/46	2S	13E	60284	180
Sun #37	Dkt509	348	SE1/432.SW1/433	1S	13E	60285	181
Sun #38	Dkt509	349	SE1/42.SW1/433	1S	13E	60286	182
Sun #40	Dkt509	351	SW1/4SE1/433	1S	13E	60288	183
Sun #41	Dkt509	352	SW1/4SE1/433	1S	13E	60289	184
Sun #44	Dkt509	355	SE1/433	1S	13E	60290	185
Sun #45	Dkt509	356	SE1/433	1S	13E	60291	186
Sun #48	Dkt509	359	SE1/433,SW1/434	1S	13E	60292	187
Sun #49	Dkt509	360	SE1/433,SW1/434	1S	13E	60293	188
Sun #52	Dkt509	363	NW1/428	1S	13E	60294	189
Sun #53	Dkt509	364	NW1/428	1S	13E	60295	190
Sun #54	Dkt509	365	NW/4NE1/428	1S	13E	60296	191
Sun #55	Dkt509	366	NE1/428	1S	13E	60297	192
Sun #56	Dkt509	367	NE1/428	1S	13E	60298	193
Sun #57	Dkt509	368	NE1/428	1S	13E	60299	194
Sun #58	Dkt509	369	NE1/428,NW1/427	1S	13E	60300	195
Sun #59	Dkt509	370	NW1/427	1S	13E	60301	196
Sun #60	Dkt509	371	NW1/427	1S	13E	60302	197
Sun #61	Dkt509	372	NW1/427	1S	13E	60303	198
Sun #62	2001	898	SW1/4NW1/428	1S	13E	60304	199
Sun #63	2001	900	SW1/4NW1/428	1S	13E	60305	200
Sun #64	2001	962	NE1/4 28	1S	13E	60306	201
Sun #65	2001	904	SE1/4NE1/428	1S	13E	60307	202
Sun #66	2001	905	SE1/4NE1/428	1S	13E	60308	203
Sun #67	2001	906	SE1/4NE1/428	1S	13E	60309	204
Sun #68	Dkt509	379	4NW1/4 27	1S	13E	60310	205
Sun #69	Dkt509	380	SW1/4NW1/427	1S	13E	60311	206

Exhibit A

Name of Claim	Book	Page	Legal Description	Township	Range	AMC	
Sun #70	Dkt509	381	SW1/4NW1/427	1S	13E	60312	207
Sun #71	Dkt509	382	SW1/4NW1/427	1S	13E	60313	208
Sun #42A	Dkt736	743	SW1/4SE1/433	1S	13E	60314	209
Sun #46 A	Dkt736	744	SE1/433	1S	13E	60315	210
Sun #50A	Dkt736	745	SE1/433,SW1/434	1S	13E	60316	211
Annex	38	118	NW1/4I,NE1/4II	2S	12E	60362	212
Apex	38	117	NW1/4I2,NE1/4I1	2S	12E	60363	213
Broken Hill No. 1	38	157	SW1/4SE1/411	2S	12E	60364	214
CobreVerdeNo.2	1/AM/MI	253	NW1/4NE1/411	2S	12E	60365	215
CobreVerdeNo.3	20	605	NE1/4 11	2S	12E	60366	216
Copper Bell	38	116	NW1/4I2	2S	12E	60367	217
Illinois	1/AM/MI	265	NE1/411	2S	12E	60389	218
Indiana	F	572	NE1/411	2S	12E	60390	219
Iowa	F	573	NE1/411	2S	12E	60391	220
Lead Hill	21	272	NE1/4SE1/411	2S	12E	60392	221
South Syndicate No. 6	40	263	SE1/4I,NE1/4I2	2S	12E	60394	222
South Syndicate No. 7	40	264	NW1/47	2S	13E	60395	223
South Syndicate No. 8	40	265	NW1/47	2S	13E	60396	224
South Syndicate No. 9	40	266	NW1/4NE1/47,SW1/46	2S	13E	60397	225
South Syndicate No. 10	40	267	NW1/4SW1/47	2S	13E	60398	226
South Syndicate No. 11	40	268	NW1/4NE1/4SE1/4SW1/47	2S	13E	60399	227
South Syndicate No. 12	40	269	NW1/4NE1/4SE1/47	2S	13E	60400	228
Touch Not No.2	1/AM/MI	315	NE1/4SE1/412	2S	12E	60401	229
Extension No. 1A	968	22	SW1/47	2S	13E	60402	230
Extension No. 2	40	410	SW1/4SE1/47	2S	13E	60403	231
Extension No. 3	40	411	NE1/47	2S	13E	60404	232
Extension No. 4	40	409	SW1/47,NW1/418	2S	13E	60405	233
Extension No. 5	40	412	SW1/47,NW1/418	2S	13E	60406	234
Extension No. 6	40	413	SW1/47,NW1/4NE1/418	2S	13E	60407	235
Extension No. 7	40	414	SW1/4SE1/4NE1/418	2S	13E	60408	236
Extension No. 8	40	415	SW1/47,NE1/418	2S	13E	60409	237
Extension No. 31	610	71	SE1/47,NE1/418	2S	13E	60433	238
Extension No. 32	610	72	SE1/47	2S	13E	60434	239
Extension No. 33	610	73	SE1/4NE1/47	2S	13E	60435	240
Extension No. 34	610	74	SE1/4NE1/47	2S	13E	60436	241
Extension No. 35	610	75	NE1/47	2S	13E	60437	242
Extension No. 36	610	76	NE1/47	2S	13E	60438	243
Extension No. 37	610	77	NE1/47	2S	13E	60439	244
Extension No. 38	610	78	NE1/47	2S	13E	60440	245
Extension No. 39	610	79	NE1/47,SE1/46	2S	13E	60441	246
Extension No. 40	610	80	NE1/47,SE1/46	2S	13E	60442	247
Extension No. 41	610	81	NE1/47,SE1/46	2S	13E	60443	248
Oak No. 45	Dkt566	177	NW1/429	1S	13E	60452	249
Broken Hill No. 2	38	155	SE1/4SW1/4NW1/411	2S	12E	60453	250
Eric #1	1997-029460	1	NE1/422 & NW1/423	1S	13E	347702	251
Eric #2	1997-029461	1	NE1/422	1S	13E	347703	252
Eric #3	1997-029462	1	NW1/422&NE1/422	1S	13E	347704	253
Eric #4	1997-029463	1	NW1/422	1S	13E	347705	254
Eric #5	1997-029464	1	NE1/421	1S	13E	347706	255
Eric #6	1997-029465	1	NW1/421 & NE1/421	1S	13E	347707	256
Eric #7	1997-029466	1	NW1/421	1S	13E	347708	257
Eric #8	1997-029467	1	NE1/420 & NW1/421	1S	13E	347709	258
Eric #9	1997-029468	1	NE1/420	1S	13E	347710	259

Exhibit A

Name of Claim	Book	Page	Legal Description	Township	Range	AMC
Eric #10	1997-029469	1	SE¼17	1S	13E	347711
Eric #11	1997-029470	1	SE¼17&SW¼16	1S	13E	34412
Eric #12	1997-029471	1	SW¼16	1S	13E	347713
Eric #13	1997-029472	1	SW¼16 & SE¼16	1S	13E	347714
Eric #14	1997-029473	1	SE¼16	1S	13E	347715
Eric #15	1997-029474	1	SW¼15	1S	13E	347716
Eric #16	1997-029475	1	SW¼15&S¼15	1S	13E	347717
Eric #17	1997-029476	1	SW¼15	1S	13E	347718
Eric #18	1997-029477	1	SE¼15&SW¼14	1S	13E	347719
Eric #19	1997-029478	1	SW¼14	1S	13E	347720
Eric #20	1997-029479	1	SW¼14	1S	13E	347721
Eric #21	1997-029480	1	SW¼14	1S	13E	347722
Eric #22	1997-029481	1	SW¼14	1S	13E	347723
Eric #23	1997-029482	1	SW¼14	1S	13E	347724
Eric #24	1997-029483	1	SW¼14&SE¼15	1S	13E	347725
Eric #25	1997-029484	1	SE¼15	1S	13E	347726
Eric #26	1997-029485	1	SE¼15	1S	13E	347727
Eric #27	1997-029486	1	SE¼15	1S	13E	347728
Eric #28	1997-029487	1	SE¼15&SW¼15	1S	13E	347729
Eric #29	1997-029488	1	SW¼15	1S	13E	347730
Eric #30	1997-029489	1	SW¼15	1S	13E	347731
Eric #31	1997-029490	1	SW¼15	1S	13E	347732
Eric #32	1997-029491	1	SW¼15	1S	13E	347733
Eric #33	1997-029492	1	SW¼16	1S	13E	347734
Eric #34	1997-029493	1	SE¼16	1S	13E	347735
Eric #35	1997-029494	1	SW¼16 & SE¼16	1S	13E	347736
Eric #36	1997-029495	1	SW¼16	1S	13E	347737
Eric #37	1997-029496	1	SE¼17 & SW¼16	1S	13E	347738
Eric #38	1997-029497	1	SE¼17	1S	13E	347739
Eric #39	1997-029498	1	SE¼17	1S	13E	347740
Eric #40	1997-029499	1	SE¼17 & SW¼16	1S	13E	347741
Eric #41	1997-029500	1	SW¼16	1S	13E	347742
Eric #42	1997-029501	1	SW¼16&SE¼16	1S	13E	347743
Eric #43	1997-029502	1	SE¼16	1S	13E	347744
Eric #44	1997-029503	1	NE¼16&SE¼16	1S	13E	347745
Eric #45	1997-029504	1	SW¼16&SE¼16	1S	13E	347746
Eric #46	1997-029505	1	SW¼16	1S	13E	347747
Eric #47	1997-029506	1	SE¼17&SW¼16	1S	13E	347748
Eric #48	1997-029507	1	SE¼17	1S	13E	347749
Eric #49	1997-029508	1	NE¼17&SE¼17	1S	13E	347750
Eric #50	1997-029509	1	SW¼16	1S	13E	347751
Eric #51	1997-029510	1	NW¼16 & SW¼16	1S	13E	347752
Eric #52	1997-029511	1	SW¼16	1S	13E	347753
Eric #53	1997-029512	1	NW¼16&NE¼16	1S	13E	347754
Eric #54	1997-029513	1	NW¼16	1S	13E	347755
Eric #55	1997-029514	1	NE¼17&NW¼16	1S	13E	347756
Eric #56	1997-029515	1	NE¼17	1S	13E	347757
Eric #57	1997-029516	1	NE¼16&SE¼16	1S	13E	347758
Eric #58	1997-029517	1	NE¼16&SE¼16	1S	13E	347759
Eric #59	1997-029518	1	NW¼15&SW¼15	1S	13E	347760
Eric #60	1997-029519	1	SW¼15&NW¼15	1S	13E	347761
Eric #61	1997-029520	1	NW¼15&SW¼15	1S	13E	347762
Eric #62	1997-029521	1	NW¼15&SW¼15	1S	13E	347763

260 7
 261 347712
 262
 263
 264
 265
 266
 267
 268
 269
 270
 271
 272
 273
 274
 275
 276
 277
 278
 279
 280
 281
 282
 283
 284
 285
 286
 287
 288
 289
 290
 291
 292
 293
 294
 295
 296
 297
 298
 299
 300
 301
 302
 303
 304
 305
 306
 307
 308
 309
 310
 311
 312

Exhibit A

Name of Claim	Book	Page	Legal Description	Township	Range	AMC	
Eric #63	1997-029522	1	NE¼ 15	1S	13E	347764	313
Eric #64	1997-029523	1	NE¼15&SE¼15	1S	13E	347765	314
Eric #65	19974)29524	1	NE¼15&SE¼15	1S	13E	347766	315
Eric #66	1997-029525	1	NE1/415&SE¼15	1S	13E	347767	316
Eric #67	1997-029526	1	SW¼ 14	1S	13E	347768	317
Eric #68	1997-029527	1	SW¼14 & NW¼14	1S	13E	347769	318
Eric #69	1997-029528	1	SW¼14&NW¼14	1S	13E	347770	319
Eric #70	1997-029529	1	SW1/414&NW¼14	1S	13E	347771	320
Eric #71	1997-029530	1	SW¼14&NW¼14	1S	13E	347772	321
Eric #72	1997-029531	1	SW¼14 & NW¼14	1S	13E	347773	322
Eric #73	1997-029532	1	NE¼14	1S	13E	347774	323
Eric #74	1997-029533	1	NE¼14	1S	13E	347775	324
Eric #75	1997-029534	1	NW¼14&NE¼14	1S	13E	347776	325
Eric #76	1997-029535	1	NW¼14	1S	13E	347777	326
Eric #77	1997-029536	1	NW¼14	1S	13E	347778	327
Eric #78	1997-029537	1	NW¼14	1S	13E	347779	328
Eric #79	1997-029538	1	NW¼14	1S	13E	347780	329
Eric #80	1997-029539	1	NE¼15&NW¼14	1S	13E	347781	330
Eric #81	1997-029540	1	NE¼15	1S	13E	347782	331
Eric #82	1997-029541	1	NE¼15	1S	13E	347783	332
Eric #83	1997-029542	1	NE¼15	1S	13E	347784	333
Eric #84	1997-029543	1	NW¼15&NE¼15	1S	13E	347785	334
Eric #85	1997-029544	1	NW¼15	1S	13E	347786	335
Eric #86	1997-029545	1	NW¼15	1S	13E	347787	336
Eric #87	1997-029546	1	NW¼15	1S	13E	347788	337
Eric #88	19974)29547	1	NW¼15	1S	13E	347789	338
Eric #89	1997-029548	1	NE¼16	1S	13E	347790	339
Eric #90	1997-029549	1	NE¼16	1S	13E	347791	340
Eric #91	1997-029550	1	NE¼16	1S	13E	347792	341
Eric #92	1997-029551	1	NW¼16 & NE¼16	1S	13E	347793	342
Eric #93	1997-029552	1	NW¼16	1S	13E	347794	343
Eric #94	1997-029553	1	NE¼17&NW¼16	1S	13E	347795	344
Eric #95	1997-029554	1	NE¼17	1S	13E	347796	345
Eric #97	1997-029555	1	NE¼17	1S	13E	347797	346
Eric #98	1997-029556	1	NE¼17	1S	13E	347798	347
Eric #99	1997-029557	1	NE¼17&NW¼16	1S	13E	347799	348
Eric #100	1997-029558	1	NW¼16	1S	13E	347800	349
Eric #101	1997-029559	1	NW¼16&NE¼16	1S	13E	347801	350
Eric #102	1997-029560	1	SE¼ 9	1S	13E	347802	351
Eric #103	1997-029561	1	NW¼16 & SW¼9	1S	13E	347803	352
Eric #104	1997-029562	1	NW¼ 16	1S	13E	347804	353
Eric #105	1997-029563	1	SE¼8&NE¼17	1S	13E	347805	354
Eric #106	1997-029564	1	SE¼8	1S	13E	347806	355
Eric #107	1997-029565	1	SE¼8 & SW¼9	1S	13E	347807	356
Eric #108	1997-029566	1	SW¼9	1S	13E	347808	357
Eric #109	1997-029567	1	SW¼9 & SE¼9	1S	13E	347809	358
Eric #110	1997-029568	1	SW¼9 & SE¼9	1S	13E	347810	359
Eric #111	1997-029569	1	SW¼9	1S	13E	347811	360
Eric #112	1997-029570	1	SE¼8 & SW¼9	1S	13E	347812	361
Eric #113	1997-029571	1	SE¼8	1S	13E	347813	362
Eric #114	1997-029572	1	NE¼ 17	1S	13E	347814	363
Eric #115	1997-029573	1	SW¼ 8	1S	13E	347815	364
Eric #116	1997-029574	1	SE¼8	1S	13E	347816	365

Exhibit A

Name of Claim	Book	Page	Legal Description	Township	Range	AMC	
Eric #117	1997-029575	1	SE¼8 " SW¼9	1S	13E	347817	366 7
Eric #118	1997-029576	1	SW¼9	1S	13E	347818	367
Eric #119	1997-029577	1	SW¼9 & SE¼9	1S	13E	347819	368
Eric #120	1997-029578	1	SW¼9 & SE¼9	1S	13E	347820	369
Eric #121	1997-029579	1	SW¼9	1S	13E	347821	370
Eric #122	1997-029580	1	SE¼8 & SW¼9	1S	13E	347822	371
Eric #123	1997-029581	1	SE¼8	1S	13E	347823	372
Eric #124	1997-029582	1	NE¼8 & SE¼8	1S	13E	347824	373
Eric #125	1997-029583	1	SW¼9	1S	13E	347825	374
Eric #126	1997-029584	1	NW¼9 & SW¼9	1S	13E	347826	375
Eric #127	1997-029585	1	NW¼9	1S	13E	347827	376
Eric #128	1997-029586	1	NW¼9&NE¼9	1S	13E	347828	377
Eric #129	1997-029587	1	NW¼9	1S	13E	347829	378
Eric #130	1997-029588	1	NE¼8 & NW¼9	1S	13E	347830	379
Eric #131	1997-029589	1	NE¼8 & NW¼9	1S	13E	347831	380
Eric #132	19974)29590	1	NW¼9	1S	13E	347832	381
Eric #133	1997-029591	1	NW¼9&NE¼9	1S	13E	347833	382
Eric #135	1997-029592	1	SW¼12	1S	13E	347834	383
Eric #136	1997-029593	1	SE ¼11&SW¼12	1S	13E	347835	384
Eric #137	1997-029594	1	SE¼11	1S	13E	347836	385
Eric #138	1997-029595	1	NE¼14&SE¼11	1S	13E	347837	386
Eric #139	1997-029596	1	NE¼14 & SE¼11	1S	13E	347838	387
Eric #140	1997-029597	1	SE¼ 11	1S	13E	347839	388
Eric #141	1997-029598	1	NW¼14&SW¼11	1S	13E	347840	389
Eric #142	1997-029599	1	NW¼14&SW¼11	1S	13E	347841	390
Eric #143	1997-029600	1	NW¼14&SW¼11	1S	13E	347842	391 7
Eric #144	1997-029601	1	NW¼14&SW¼11	1S	13E	347843	392
Eric #145	1997-029602	1	SW¼ 11	1S	13E	347844	393
Eric #146	1997-029603	1	NE¼15&SE¼10	1S	13E	347845	394
Eric #147	1997-029604	1	NE¼15 & SE¼10	1S	13E	347846	395
Eric #148	1997-029605	1	NW¼15 & SE¼10	1S	13E	347847	396
Eric #149	1997-029606	1	SW¼10,SE¼ 10	1S	13E	347848	397
Eric #150	1997-029607	1	NW¼15&SW¼10	1S	13E	347849	398
Eric #151	1997-029608	1	NW¼15&SW¼10	1S	13E	347850	399
Eric #152	1997-029609	1	NW¼15&SW¼10	1S	13E	347851	400
Eric #153	1997-029610	1	NW¼15&SW¼10	1S	13E	347852	401
Eric #154	1997-029611	1	NE¼16&SE¼9	1S	13E	347853	402
Eric #155	1997-029612	1	NE¼16 & SE¼9	1S	13E	347854	403
Eric #156	1997-029613	1	NE¼16 & SE¼9	1S	13E	347855	404
Eric #157	1998-000721	1	NE¼9	1S	13E	347856	405
Eric #158	1998-000721	2	NE¼9	1S	13E	347857	406
Eric #159	1998-000721	3	NE¼9	1S	13E	347858	407
Eric #160	1997-029617	1	NW¼10	1S	13E	347859	408
Eric #161	1997-029618	1	NW¼10	1S	13E	347860	409
Eric #162	1997-029619	1	NW¼10	1S	13E	347861	410
Eric #163	1997-029620	1	NW¼10	1S	13E	347862	411
Eric #164	1997-029621	1	NW¼10 & sw¼10	1S	13E	347863	412
Eric #165	1997-029622	1	NE¼10 & SE¼10	1S	13E	347864	413
Eric #166	1997-029623	1	NE¼10 & SE¼10	1S	13E	347865	414
Eric #167	1997-029624	1	NE¼10&SE¼10	1S	13E	347866	415
Eric #168	1198-000721	4	SW 14 Sec 11	1S	13E	347867	416
Eric #169	1997-029626	1	NE¼11&SW¼11	1S	13E	347868	417
Eric #170	1997-029627	1	NW¼11&SW¼11	1S	13E	347869	418

Exhibit A

Name of Claim	Book	Page	Legal Description	Township	Range	AMC	
Eric #171	1997-029628	1	NW¼11&SW¼11	1S	13E	347870	419
Eric #172	1997-029629	1	NW¼11&SW¼11	1S	13E	347871	420
Eric #173	1997-029630	1	SE¼ Sec 11	1S	13E	347872	421
Eric #174	1997-029631	1	NE¼11&SE¼11	1S	13E	347873	422
Eric #175	1997-029632	1	NE¼11 & SE¼11	1S	13E	347874	423
Eric #176	1997-029633	1	NE¼11&SE¼11	1S	13E	347875	424
Eric #177	1997-029634	1	SW¼ Sec 12	1S	13E	347876	425
Eric #178	1997-029635	1	NE¼11	1S	13E	347877	426
Eric #179	1997-029636	1	NE¼11	1S	13E	347878	427
Eric #180	1997-029637	1	NE¼11	1S	13E	347879	428
Eric #181	1997-029638	1	NW¼11&NE¼11	1S	13E	347880	429
Eric #182	1997-029639	1	NW¼11	1S	13E	347881	430
Eric #183	1997-029640	1	NW¼11	1S	13E	347882	431
Eric #184	1997-029641	1	NW¼11	1S	13E	347883	432
Eric #185	1997-029642	1	NW¼11	1S	13E	347884	433
Eric #186	1997-029643	1	NE¼10&NW¼11	1S	13E	347885	434
Eric #187	1997-029644	1	NE¼10	1S	13E	347886	435
Eric #188	1997-029645	1	NE¼10	1S	13E	347887	436
Eric #189	1997-029646	1	NE¼10	1S	13E	347888	437
Eric #190	1997-029647	1	NW¼10	1S	13E	347889	438
Eric #191	1997-029648	1	NW¼10	1S	13E	347890	439
Eric #192	1997-029649	1	Nw¼10	1S	13E	347891	440
Eric #193	1997-029650	1	NW¼10	1S	13E	347892	441
Eric #194	1997-029651	1	NW¼10	1S	13E	347893	442
Eric #195	1997-029652	1	NE¼9	1S	13E	347894	443
Eric #196	1997-029653	1	NE¼9	1S	13E	347895	444
Eric #197	1997-029654	1	NE¼9	1S	13E	347896	445
Eric #198	1997-029655	1	SE¼4 & NE¼9	1S	13E	347897	446
Eric #199	1997-029656	1	SE¼4 & NE¼9	1S	13E	347898	447
Eric #200	1997-029657	1	SE¼4 & NE¼9	1S	13E	347899	448
Eric #201	1997-029658	1	NW¼10&SW¼3	1S	13E	347900	449
Eric #202	1997-029659	1	NW¼10 & SW¼3	1S	13E	347901	450
Eric #203	1997-029660	1	NW¼10 & SW¼3	1S	13E	347902	451
Eric #204	1997-029661	1	NW¼10 & SW¼3	1S	13E	347903	452
Eric #205	1997-029662	1	SE¼ Sec 3	1S	13E	347904	453
Eric #206	1997-029663	1	SE¼8&NE¼10	1S	13E	347905	454
Eric #207	1997-029664	1	SE¼3 & NE¼10	1S	13E	347906	455
Eric #208	1997-029665	1	SE¼3& NE¼10	1S	13E	347907	456
Eric #209	1997-029666	1	NW¼ 11	1S	13E	347908	457
Eric #210	1997-029667	1	SW¼2&NW¼11	1S	13E	348024	458
Eric #211	1997-029668	1	SW¼2&NW¼11	1S	13E	348025	459
Eric #212	1997-029669	1	NW¼11&SW¼2	1S	13E	348026	460
Eric #213	1997-029670	1	SW¼2&NW¼11	1S	13E	348027	461
Eric #214	1998-721	5	NE¼ 11	1S	13E	348028	462
Eric #215	1997-029672	1	NE¼11 & SE¼2	1S	13E	348029	463
Eric #216	1997-029673	1	SE¼2 & NE¼11	1S	13E	348030	464
Eric #217	1997-029674	1	SE¼2	1S	13E	348031	465
Eric #218	1998-000721	6	SW¼2 & SE¼2	1S	13E	348032	466
Eric #219	1997-029676	1	SW¼2	1S	13E	348033	467
Eric #220	1997-029677	1	SW¼2	1S	13E	348034	468
Eric #221	1997-029678	1	SW¼2	1S	13E	348035	469
Eric #222	1997-029679	1	SW¼2	1S	13E	348036	470
Eric #223	1997-029680	1	SE¼3 & SW¼2	1S	13E	348037	471

Exhibit A

Name of Claim	Book	Page	Legal Description	Township	Range	AMC	
Eric #224	1998-000721	7	NE¼10 & SE¼3	1S	13E	348038	472
Eric #225	1997-029682	1	SE¼3	1S	13E	348039	473
Eric #226	1997-029683	1	SE¼3	1S	13E	348040	474
Eric #227	1997-029684	1	SW¼3 & SE¼3	1S	13E	348041	475
Eric #228	1998-000721	8	NW¼10&. SW¼3	1S	13E	348042	476
Eric #229	1998-000721	9	NW¼10&SW¼3	1S	13E	348043	477
Eric #230	1997-029687	1	SE¼3 & NE¼3	1S	13E	348044	478
Eric #231	1997-029688	1	SE¼3&NE¼3	1S	13E	348045	479
Eric #232	1997-029689	1	NW¼ 2	1S	13E	348046	480
Eric #233	1997-029690	1	SW¼2&NW¼2	1S	13E	348047	481
Eric #234	1997-029691	1	SW¼2&NW¼2	1S	13E	348048	482
Eric #235	1997-029692	1	SW¼2 & NW¼2	1S	13E	348049	483
Eric #236	1998-000721	10	NW 1/4 2, SW 1/4 2	1S	13E	348050	484
Eric #237	1997-029694	1	NE¼2 & SE¼2	1S	13E	348051	485
Eric #238	1997-029695	1	NE¼2	1S	13E	348052	486
Eric #239	1997-029696	1	NE¼2	1S	13E	348053	487
Eric #240	1997-029697	1	NW¼2	1S	13E	348054	488
Eric #241	1997-029698	1	SE¼4&NE¼9	1S	13E	348055	489
Eric #242	1997-029699	1	SE¼2	1S	13E	348056	490
Eric #243	1997-029700	1	NW¼28	1S	13E	348057	491
Eric #244	1997-029701	1	NW¼28 & NE¼28	1S	13E	348058	492
Eric #245	1997-029702	1	NE¼28	1S	13E	348059	493
Eric #246	1997-029703	1	NE¼28&NW¼27	1S	13E	348060	494
Eric #247	1997-029704	1	NW¼28	1S	13E	348061	495
Eric #248	1997-029705	1	NE¼2	1S	13E	348062	496
Eric #249	1997-029706	1	NE¼2	1S	13E	348063	497
Eric #250	1997-029707	1	NE¼20 & NW¼20	1S	13E	348064	498
Eric #251	1997-029708	1	SE¼ 20	1S	13E	348065	499
Eric #252	1997-029709	1	SW¼20 & NW¼20	1S	13E	348066	500
Eric #253	1997-029710	1	NW¼20	1S	13E	348067	501
Eric #254	1997-029711	1	N-W¼20	1S	13E	348068	502
Eric #255	1997-029712	1	NW¼20 & SW¼20	1S	13E	348069	503
Eric #256	1997-029713	1	NW¼20 & SW¼20	1S	13E	348070	504
Eric #257	1997-029714	1	NW¼20	1S	13E	348071	505
Eric #258	1997-029715	1	NW¼20	1S	13E	348072	506
Eric #259	1997-029716	1	NW¼20 & SW¼20	1S	13E	348073	507
Eric #260	1997-029717	1	,SW¼ 20	1S	13E	348074	508
Eric #261	1997-029718	1	NE¼19 & NW¼20	1S	13E	348075	509
Eric #262	1997-029719	1	NW¼19&NE¼19	1S	13E	348076	510
Eric #263	1997-029720	1	SW¼ 19	1S	13E	348077	511
Eric #264	1997-029721	1	SW¼19 & SE¼19	1S	13E	348078	512
Eric #265	1997-029722	1	SE¼19 & SW¼20	1S	13E	348079	513
Eric #266	1997-029723	1	SW¼20	1S	13E	348080	514
Eric #267	1997-029724	1	SW¼20	1S	13E	348081	515
Eric #268	1997-029725	1	SW¼20	1S	13E	348082	516
Eric #269	1997-029726	1	SW¼20	1S	13E	348083	517
Eric #270	1997-029727	1	SE¼20 & SW¼20	1S	13E	348084	518
Eric #271	1997-029728	1	NE¼ 29	1S	13E	348085	519
Eric #272	1997-029729	1	SW¼20&NW¼29	1S	13E	348086	520
Eric #273	1998-000721	11	SE¼19&NE¼30	1S	13E	348087	521
Eric #274	1997-029731	1	SE¼ 17	1S	13E	348088	522
Eric #275	1997-029732	1	NW¼20 & SW¼17	1S	13E	348089	523
Eric #276	1997-029733	1	NW¼20 & SW¼17	1S	13E	348090	524

Exhibit A

Name of Claim	Book	Page	Legal Description	Township	Range	AMC	
Eric #277	1997-029734	1	NW¼20 & SW¼17	1S	13E	348091	525
Eric #278	1997-029735	1	NW¼20 & SW¼17	1S	13E	348092	526
Eric #280	1997-029736	1	SE¼13 & NE¼24	1S	13E	348093	527
Eric #281	1997-029737	1	SW¼18&NW¼19	1S	14E	348094	528
Eric #282	1997-029738	1	SW¼18&NW¼19	1S	14E	348095	529
Eric #283	1997-029739	1	SW¼18&NW¼19	1S	14E	348096	530
Eric #284	1997-029740	1	SW¼18&NW¼19	1S	14E	348097	531
Eric #285	1997-029741	1	NE¼ 19	1S	14E	348098	532
Eric #286	1997-029742	1	SE¼18	1S	14E	348099	533
Eric #287	1997-029743	1	NE¼24	1S	13E	348100	534
Eric #288	1997-029744	1	NE¼24	1S	13E	348101	535
Eric #289	1997-029745	1	NE¼24	1S	13E	348102	536
Eric #290	1997-029746	1	NE¼24	1S	13E	348103	537
Eric #291	1997-029747	1	NE¼24 & NW¼24	1S	13E	348104	538
Eric #292	1997-029748	1	NW¼24	1S	13E	348105	539
Eric #293	1997-029749	1	NW¼24	1S	13E	348106	540
Eric #294	1997-029750	1	NW¼24	1S	13E	348107	541
Eric #295	1997-029751	1	NW¼24	1S	13E	348108	542
Eric #296	1997-029732	1	NE¼19	1S	14E	348109	543
Eric #297	1997-029753	1	NE¼19&S¼19	1S	14E	348110	544
Eric #298	1997-029754	1	NE¼19	1S	14E	348111	545
Eric #299	1997-029755	1	NE¼19 & SE¼19	1S	14E	348112	546
Eric #300	1997-029756	1	NE¼19	1S	14E	348113	547
Eric #301	1997-029757	1	NE¼19 & SE¼19	1S	14E	348114	548
Eric #302	1997-029758	1	NW¼19&NE¼19	1S	14E	348115	549
Eric #303	1997-029759	1	SE¼ 19	1S	14E	348116	550
Eric #304	1997-029760	1	NW¼19	1S	14E	348117	551
Eric #305	1997-029761	1	NW¼19&SW¼19	1S	14E	348118	552
Eric #306	1997-029762	1	NW¼19	1S	14E	348119	553
Eric #307	1997-029763	1	NW¼19 & SW¼19	1S	14E	348120	554
Eric #308	1997-029764	1	NW¼19	1S	14E	348121	555
Eric #309	1997-029765	1	NW¼19&SW¼19	1S	14E	348122	556
Eric #310	1997-029766	1	NW¼19	1S	14E	348123	557
Eric #311	1997-029767	1	SE¼19	1S	14E	348124	558
Eric #312	1997-029768	1	SE¼19	1S	14E	348125	559
Eric #313	1997-029769	1	SE¼19	1S	14E	348126	560
Eric #314	1997-029770	1	SE¼19 & SW¼19	1S	14E	348127	561
Eric #315	1997-029771	1	SW¼19	1S	14E	348128	562
Eric #316	1997-029772	1	NE¼23 & NW¼24	1S	13E	348129	563
Eric #317	1997-029773	1	SW¼ 24	1S	13E	348130	564
Eric #318	1997-029774	1	SE¼23&SW¼24	1S	13E	348131	565
Eric #319	1997-029775	1	SW¼24	1S	13E	348132	566
Eric #320	1997-029776	1	SE¼23 & SW¼24	1S	13E	348133	567
Eric #321	1997-029777	1	NW¼24 & SW¼24	1S	13E	348134	568
Eric #322	1997-029778	1	SW¼24	1S	13E	348135	569
Eric #323	1997-029779	1	NW¼24&SW¼24	1S	13E	348136	570
Eric #324	1997-029780	1	SW¼24	1S	13E	348137	571
Eric #325	1997-029781	1	NW¼24&SW¼24	1S	13E	348138	572
Eric #326	1997-029782	1	SW¼24	1S	13E	348139	573
Eric #327	1997-029783	1	SE¼24	1S	13E	348140	574
Eric #328	1997-029784	1	SW¼24&SE¼24	1S	13E	348141	575
Eric #329	1997-029785	1	NE¼26	1S	13E	348142	576
Eric #330	1997-029786	1	NE¼26	1S	13E	348143	577

Name of Claim	Book	Page	Legal Description	Township	Range	AMC	
Eric #331	1997-029787	1	NW¼25	1S	13E	348144	578
Eric #332	1997-029788	1	NE¼26 & NW¼25	1S	13E	348145	579
Eric #333	1997-029789	1	SW¼24 & NW¼25	1S	13E	348146	580
Eric #334	1997-029790	1	NE¼26 & NW¼25	1S	13E	348147	581
Eric #335	1997-029791	1	SW¼24&NW¼25	1S	13E	348148	582
Eric #336	1997-029792	1	NW¼25	1S	13E	348149	583
Eric #337	1997-029793	1	SW¼24&NW¼25	1S	13E	348150	584
Eric #338	1997-029794	1	NW¼25	1S	13E	348151	585
Eric #339	1997-029795	1	SW¼24 & NW¼25	1S	13E	348152	586
Eric #340	1997-029796	1	NW¼25	1S	13E	348153	587
Eric #341	1997-029797	1	NE¼25	1S	13E	348154	588
Eric #342	1997-029798	1	NW¼25&NE¼25	1S	13E	348155	589
Eric #343	1997-029799	1	SE¼26	1S	13E	348156	590
Eric #344	1997-029800	1	NE¼26 & SE¼26	1S	13E	348157	591
Eric #345	1997-029801	1	SE¼26	1S	13E	348158	592
Eric #346	1997-029802	1	NE¼26 & SE¼26	1S	13E	348159	593
Eric #347	1997-029803	1	SE¼26 & SW¼25	1S	13E	348160	594
Eric #348	1997-029804	1	SW¼25	1S	13E	348161	595
Eric #349	1997-029805	1	NW¼25&SW¼25	1S	13E	348162	596
Eric #350	1997-029806	1	NE¼35	1S	13E	348163	597
Eric #351	1997-029807	1	NE¼35	1S	13E	348164	598
Eric #352	1997-029808	1	NE¼35 & SE¼35	1S	13E	348165	599
Eric #353	1997-029809	1	NE¼35 & SE¼35	1S	13E	348166	600
Eric #354	1997-029810	1	SE¼35	1S	13E	348167	601
Eric #355	1997-029811	1	NE¼35 & SE¼35	1S	13E	348168	602
Eric #356	1997-029812	1	SE¼35	1S	13E	348169	603
Eric #357	1997-029813	1	NW¼35 & SW¼35	1S	13E	348170	604
Eric #358	1997-029814	1	SW¼35&NW¼35	1S	13E	348171	605
Eric #359	1997-029815	1	NW¼35 & SW¼35	1S	13E	348172	606
Eric #360	1997-029816	1	NW¼35 & SW¼35	1S	13E	348173	607
Eric #361	1997-029817	1	SW¼35	1S	13E	348174	608
Eric #362	1997-029818	1	SW¼35	1S	13E	348175	609
Eric #363	1997-029819	1	SW¼35	1S	13E	348176	610
Kay 1	1732	129-130	SW 1/4 SE 1/4 Section 21	1S	13E	312984	611
Kay 2	1732	131-132	SW 1/4 SE 1/4 Section 21	1S	13E	312985	612
Kay 3	1732	133-134	SW 1/4 SE 1/4 Section 21	1S	13E	312986	613
Kay 5	1732	137-138	NE 1/4 Section 34	1S	13E	312988	614
Kay 6	1732	139-140	NW 1/4 Section 22	1S	13E	312989	615
Kay 7	1732	141-142	NE 1/4 Section 34	1S	13E	312990	616
Kay 8	1732	143-144	NW 1/4 Section 22	1S	13E	312991	617
Kay 9	1732	145-146	NE 1/4 Section 34	1S	13E	312992	618
Kay 10	1762	147-148	NW 1/4 Section 22	1S	13E	312993	619
Kay 11	1732	149-150	NE 1/4 SE 1/4 Section 21	1S	13E	312994	620
Kay 12	1732	151-152	NW 1/4 SW 1/4 Sec 22	1S	13E	312995	621
Kay 13	1732	153-154	SE 1/4 Section 34	1S	13E	312996	622
Kay 14	1732	155-156	SW 1/4 Section 22	1S	13E	312997	623
Kay 18	1732	163-164	NE1/4 NW 1/4 Section22	1S	13E	313001	624
Kay 19E	1732	165-166	NE 1/4 Section 22	1S	13E	313002	625
Kay 19W	1732	167-168	NE 1/4 Section 22	1S	13E	313003	626
Kay 20E	1732	169-170	NE 1/4 NW 1/4 Section22	1S	13E	313004	627
Kay 20W	1732	171-172	NE 1/4 NW 1/4 Section22	1S	13E	313005	628
Kay 21E	1732	173-174	NE 1/4 NW 1/4 Section22	1S	13E	313006	629
Kay 21W	1732	175-176	NE 1/4 NW 1/4 Section22	1S	13E	313007	630

Exhibit A

Name of Claim	Book	Page	Legal Description	Township	Range	AMC	
Kay 22	1732	177-178	NE 1/4 NW 1/4 Section 22	1S	13E	313008	631
Kay 81	1732	179-180	NE 1/4 NW 1/4 Section 21	1S	13E	313009	632
Kay 82	1732	181-182	NW 1/4 Section 21	1S	13E	313010	633
Kay 83	1732	183-184	NE 1/4 NW 1/4 Section 21	1S	13E	313011	634
Kay 84	1732	185-186	NW 1/4 Section 21	1S	13E	313012	635
Kay 85	1732	187-188	NE 1/4 NW 1/4 Section 21	1S	13E	313013	636
Kay 86	1732	189-190	NW 1/4 Section 21	1S	13E	313014	637
Kay 87	1732	191-192	SE 1/4 Sect 21	1S	13E	313015	638
Kay 88	1732	193-194	NW 1/4 SW 1/4 Section 21	1S	13E	313016	639
Kay 129	1732	195-196	NE 1/4 Section 20	1S	13E	313017	640
Kay 130	1732	197-198	NE 1/4 Section 20	1S	13E	313018	641
Kay 131	1732	199-200	NE 1/4 Section 20	1S	13E	313019	642
Kay 132	1732	201-202	NE 1/4 Section 20	1S	13E	313020	643
Kay 133	1732	203-204	NE 1/4 Section 20	1S	13E	313021	644
Kay 134	1732	205-206	NE 1/4 Section 20	1S	13E	313022	645
Kay 135	1732	207-208	NE 1/4 SE 1/4 Section 20	1S	13E	313023	646
Kay 136	1732	209-210	NE 1/4 SE 1/4 Section 20	1S	13E	313024	647
Kay 137	1732	211-212	SE 1/4 Section 20	1S	13E	313025	648
Kay 138	1732	213-214	SE 1/4 Section 20	1S	13E	313026	649
Kay 141	1732	215-216	SE 1/4 Section 20	1S	13E	313027	650
Kay 142	1732	217-218	SE 1/4 Section 20	1S	13E	313028	651
Kay 143	1732	219-220	SE 1/4 Section 20	1S	13E	313029	652
Kay 145	1732	221-222	SE 1/4 Section 20	1S	13E	313030	653
Kay 146	1732	223-224	SE 1/4 Section 20	1S	13E	313031	654
Kay 147	1732	225-226	SE 1/4 Section 20	1S	13E	313032	655
Kay 148	1732	227-228	SE 1/4 Section 20	1S	13E	313033	656
Kay 149	1732	229-230	SE 1/4 Section 20	1S	13E	313034	657
Kay 150	1732	231-232	SE 1/4 Section 20	1S	13E	313035	658
Kay 152	604	874	NW 1/4 Section 28	1S	13E	47117	659
LD No. 1	711	870	NE 1/4 Section 23	1S	13E	47272	660
LD No. 2	693	556	NE 1/4 SE 1/4 Section 23	1S	13E	47273	661
LD No. 3	688	870	SE 1/4 Section 23	1S	13E	47274	662
LD No. 4	693	558	NE 1/4 Section 26	1S	13E	47275	663
LD No. 5	693	559	NE 1/4 SE 1/4 Section 26	1S	13E	47276	664
LD No. 6	693	560	SE 1/4 Section 26	1S	13E	47277	665
LD No. 7	693	561	NE 1/4 Section 35	1S	13E	47278	666
LD No. 8	693	562	NE 1/4 Section 35	1S	13E	47279	667
LD No. 9	716	365	NE 1/4 Section 23	1S	13E	47280	668
Margaret 69	559	854	NE 1/4 NW1/4 Section 22	1S	13E	45754	669
Margaret 69 East	568	276	NE 1/4 NW1/4 Section 22	1S	13E	45755	670
Margaret 133	559	860	SW 1/4 section 14	1S	13E	45820	671
Margaret 135	559	862	SW 1/4 section 14	1S	13E	45823	672
Margaret 137	559	864	NW 1/4 Section 23	1S	13E	45826	673
Margaret 138	574	588	NE 1/4 Section 22	1S	13E	45827	674
Margaret 139	559	866	NW 1/4 Section 23	1S	13E	45828	675
Margaret 140	574	589	NE 1/4 Section 22	1S	13E	45829	676
Margaret 153	564	531	SW SE 1/4 Ssection 14	1S	13E	45842	677
Margaret 154	564	532	SW SE 1/4 Ssection 14	1S	13E	45843	678
Margaret 155	564	533	NE 1/4 NW 1/4 Section 23	1S	13E	45844	679
Margaret 156	564	534	NE 1/4 NW 1/4 Section 23	1S	13E	45845	680
Margaret 157	559	874	NE 1/4 NW1/4 Section 22	1S	13E	45846	681
Margaret 159	559	876	NE 1/4 NW1/4 Section 22	1S	13E	45849	682
Margaret 161	559	878	NE 1/4 NW1/4 Section 22	1S	13E	45852	683

Exhibit A

Name of Claim	Book	Page	Legal Description	Township	Range	AMC	
Margaret 162	559	879	NW 1/4 Section 22	1S	13E	45853	684
Margaret 162 West	568	282	NW 1/4 Section 22	1S	13E	45854	685
Margaret 163	559	880	SW 1/4 SE 1/4 Section 22	1S	13E	45855	686
Margaret 164 West	568	283	SW 1/4 Section 22	1S	13E	45857	687
Margaret 164	583	785	SW 1/4 Section 22	1S	13E	45856	688
Margaret 165	559	882	SW 1/4 SE 1/4 Section 22	1S	13E	45858	689
Margaret 166	559	883	SW 1/4 Section 22	1S	13E	45859	690
Margaret 166 West	568	284	NW 1/4 Section 22	1S	13E	45860	691
Margaret 217	559	884	NW 1/4 Section 23	1S	13E	45901	692
Margaret 218	559	885	NE 1/4 Section 22	1S	13E	45902	693
Margaret 219	559	886	NW 1/4 Section 23	1S	13E	45903	694
Margaret 220	559	887	NE 1/4 Section 22	1S	13E	45904	695
Margaret 221	559	888	NW 1/4 Section 23	1S	13E	45905	696
Margaret 222	559	889	NE 1/4 Section 22	1S	13E	45906	697
Margaret 223	559	890	SW 1/4 SE 1/4 Section 22	1S	13E	45907	698
Margaret 224	559	891	SE 1/4 Section 22	1S	13E	45908	699
Margaret 225	583	784	SW 1/4 Section 23	1S	13E	45909	700
Margaret 226	574	603	SE 1/4 Section 22	1S	13E	45910	701
Margaret 227	564	535	NE 1/4 NW 1/4 Section 23	1S	13E	45911	702
Margaret 228	564	536	NE 1/4 NW 1/4 Section 23	1S	13E	45912	703
Margaret 229	564	537	NE 1/4 NW 1/4 Section 23	1S	13E	45913	704
Margaret 230	564	538	SW 1/4 SE 1/4 Section 23	1S	13E	45914	705
Margaret 231	564	539	SW 1/4 SE 1/4 Section 23	1S	13E	45915	706
Margaret 233	559	894	SW 1/4 SE 1/4 Section 22	1S	13E	45916	707
Margaret 234	559	895	SW 1/4 Section 22	1S	13E	45917	708
Margaret 234 West	568	287	SW 1/4 Section 22	1S	13E	45918	709
Margaret 235	560	729	SW 1/4 SE 1/4 Section 22	1S	13E	45919	710
Margaret 236	574	604	SW 1/4 Section 22	1S	13E	45920	711
Margaret 237	560	731	SW 1/4 SE 1/4 Section 22	1S	13E	45921	712
Margaret 238	560	732	SW 1/4 Section 22	1S	13E	45922	713
Margaret 239	560	733	NE 1/4 NW 1/4 Section 27	1S	13E	45923	714
Margaret 240	560	734	NW 1/4 Section 27	1S	13E	45924	715
Margaret 241	560	735	NE 1/4 NW 1/4 Section 27	1S	13E	45925	716
Margaret 242	574	605	NW 1/4 Section 27	1S	13E	45926	717
Margaret 243	560	737	NE 1/4 NW 1/4 Section 27	1S	13E	45927	718
Margaret 244	574	606	NW 1/4 Section 27	1S	13E	45928	719
Margaret 245	560	739	NE 1/4 NW 1/4 Section 27	1S	13E	45929	720
Margaret 246	560	740	NW 1/4 Section 27	1S	13E	45930	721
Margaret 247	559	896	SW 1/4 Section 23	1S	13E	45931	722
Margaret 248	574	607	SE 1/4 Section 22	1S	13E	45932	723
Margaret 249	561	578	SW 1/4 Section 23	1S	13E	45933	724
Margaret 250	561	579	SE 1/4 Section 22	1S	13E	45934	725
Margaret 251	561	580	SW 1/4 Section 23	1S	13E	45935	726
Margaret 252	561	581	SE 1/4 Section 22	1S	13E	45936	727
Margaret 253	561	582	NW 1/4 Section 26	1S	13E	45937	728
Margaret 254	561	583	NE 1/4 Section 27	1S	13E	45938	729
Margaret 255	561	584	NW 1/4 Section 26	1S	13E	45939	730
Margaret 256	561	585	NE 1/4 Section 27	1S	13E	45940	731
Margaret 257	561	586	NW 1/4 Section 26	1S	13E	45941	732
Margaret 258	561	587	NE 1/4 Section 27	1S	13E	45942	733

Exhibit A

Name of Claim	Book	Page	Legal Description	Township	Range	AMC	
Margaret 259	561	588	NW 1/4 Section 26	1S	13E	45943	734
Margaret 260	561	589	NE 1/4 Section 27	1S	13E	45944	735
Margaret 261	560	741	SW 1/4 SE 1/4 Section 27	1S	13E	45945	736
Margaret 262	560	742	SW 1/4 Section 27	1S	13E	45946	737
Margaret 263	560	743	SW 1/4 SE 1/4 Section 27	1S	13E	45947	738
Margaret 264	560	744	SW 1/4 Section 27	1S	13E	45948	739
Margaret 265	561	590	SW 1/4 Section 26	1S	13E	45949	740
Margaret 266	561	591	SE 1/4 Section 27	1S	13E	45950	741
Margaret 267	561	592	SW 1/4 Section 26	1S	13E	45951	742
Margaret 268	561	593	SE 1/4 Section 27	1S	13E	45952	743
Margaret 269	560	745	SW 1/4 SE 1/4 Section 27	1S	13E	45953	744
Margaret 270	560	746	SW 1/4 Section 27	1S	13E	45954	745
Margaret 271	560	747	SW 1/4 SE 1/4 Section 27	1S	13E	45955	746
Margaret 272	560	748	SW 1/4 Section 27	1S	13E	45956	747
Margaret 273	561	594	SW 1/4 Section 26	1S	13E	45957	748
Margaret 274	561	595	SE 1/4 Section 27	1S	13E	45958	749
Margaret 275	561	596	SW 1/4 Section 26	1S	13E	45959	750
Margaret 276	561	596	SE 1/4 Section 27	1S	13E	45960	751
Margaret 277	561	596	SW 1/4 SE 1/4 Section 26	1S	13E	45961	752
Margaret 278	561	597	SW 1/4 SE 1/4 Section 26	1S	13E	45962	753
Margaret 279	561	598	SW 1/4 SE 1/4 Section 26	1S	13E	45963	754
Margaret 280	561	599	SW 1/4 SE 1/4 Section 26	1S	13E	45964	755
Margaret 281	561	600	NE 1/4 NW 1/4 Section 26	1S	13E	45965	756
Margaret 282	561	603	NE 1/4 NW 1/4 Section 26	1S	13E	45966	757
Margaret 283	567	542	NE 1/4 NW 1/4 Section 26	1S	13E	45967	758
Margaret 284	567	543	NE 1/4 NW 1/4 Section 26	1S	13E	45968	759
Margaret 285	567	544	NW 1/4 SW 1/4 Section 23	1S	13E	45969	760
Margaret 286	567	545	SW 1/4 SE 1/4 Section 23	1S	13E	45970	761
Margaret 287	564	540	SW 1/4 SE 1/4 Section 23	1S	13E	45971	762
Margaret 305	565	739	NE 1/4 NW 1/4 Section 35	1S	13E	45985	763
Margaret 306	565	740	NW 1/4 Section 35	1S	13E	45986	764
Margaret 307	565	741	NE 1/4 NW 1/4 Section 35	1S	13E	45987	765
Margaret 308	565	742	NW 1/4 Section 35	1S	13E	45988	766
Margaret 309	565	743	NE 1/4 NW 1/4 Section 35	1S	13E	45989	767
Margaret 310	565	744	NW 1/4 Section 35	1S	13E	45990	768
Margaret 311	565	745	NE 1/4 NW 1/4 Section 35	1S	13E	45991	769
Margaret 312	565	746	NW 1/4 Section 35	1S	13E	45992	770
Margaret 313	565	747	SE 1/4 Section 27	1S	13E	45993	771
Margaret 314	565	748	SW 1/4 SE 1/4 Section 27	1S	13E	45994	772
Margaret 315	565	749	NE 1/4 Section 34	1S	13E	45995	773
Margaret 316	565	750	NE 1/4 NW 1/4 Section 34	1S	13E	45996	774
Margaret 317	565	751	NE 1/4 Section 34	1S	13E	45997	775
Margaret 318	565	752	NE 1/4 NW 1/4 Section 34	1S	13E	45998	776
Margaret 319	565	753	NE 1/4 Section 34	1S	13E	45999	777
Margaret 320	565	754	NE 1/4 NW 1/4 Section 34	1S	13E	46000	778
Margaret 321	567	546	SW 1/4 Section 27	1S	13E	46001	779
Margaret 322	567	547	NW 1/4 Section 34	1S	13E	46002	780

Name of Claim	Book	Page	Legal Description	Township	Range	AMC	
Margaret 323	567	548	NW 1/4 Section 34	1S	13E	46003	781 7
Margaret 324	567	549	NW 1/4 Section 34	1S	13E	46004	782
Margaret 325	565	755	SW 1/4 Section 22	1S	13E	46005	783 ↓
Margaret 327	565	757	SW 1/4 Section 22	1S	13E	46007	784 ↓
Margaret 328	565	758	SE 1/4 Section 34	1S	13E	46008	785 ↓
Margaret 331	614	329	SW 1/4 Section 22	1S	13E	46011	786 ↓
Margaret 332	583	778	NE 1/4 Section 28	1S	13E	46012	787 ↓
Margaret 333	572	916	NW 1/4 Section 27	1S	13E	46013	788 ↓
Margaret 334	572	917	NE 1/4 Section 28	1S	13E	46014	789 ↓
Margaret 335	583	787	NE 1/4 Section 28	1S	13E	46015	790 ↓
Margaret 336	572	919	NE 1/4 NW 1/4 Section 28	1S	13E	46016	791 ↓
Rook No. 1	1771	262	NE 1/4 Section 23	1S	13E	316548	792 ↓
Rook No. 2	1771	263	NE 1/4 SE 1/4 Section 23	1S	13E	316549	793 ↓
Rook No. 3	1771	264	SE 1/4 Section 23	1S	13E	316550	794 ↓
Rook No. 4	1771	265	SE 1/4 Section 23	1S	13E	316551	795 ↓
Rook No. 5	1771	266	SE 1/4 Section 23	1S	13E	316552	796 ↓
Rook No. 6	1771	267	SE 1/4 Section 23	1S	13E	316553	797 ↓
Rook No. 7	1771	268	NE 1/4 Section 26	1S	13E	316554	798 ↓
East No. 9A	2001	886	SW1/429,SE1/429	1S	13E	355529	799 ←
Sun #62A	2001	899	SW1/428	1S	13E	355534	800 ↓
Sun #63A	2001	901	SW1/428	1S	13E	355535	801 ↓
Sun #64A	2001	903	SW&SE1/428	1S	13E	355536	802 ↓
Dan 1	2002	868	SE1/4 3	2S	12E	356180	803 ↓
Dan 2	2002	869	SE1/42	2S	12E	356181	804 ↓
Dan 3	2002	870	SW1/411	2S	12E	356182	805 ↓
Dan 4	2002	871	SE1/4NE1/411	2S	12E	356183	806 ↓
Dan 5	2002	872	NE1/4 11	2S	12E	356184	807 ↓
Dan 6	2002	873	SE1/4SW1/4 36	1S	12E	356185	808 ↓
Dan 7	2002	874	SE1/4SW1/4 36	1S	12E	356186	809 ↓
Dan 8	2002	875	SW1/4SE1/4 1,NE1/4 12	2S	12E	356187	810 ↓
Dan 9	2002	876	SE1/4SW1/4 1,NE1/4 12	2S	12E	356188	811 ↓
Dan 10	2002	877	SE1/4 1	2S	12E	356189	812 ↓
Dan 11	2002	878	NE1/412	2S	12E	356190	813 ↓
Dan 12	2002	879	NE1/412	2S	12E	356191	814 ↓
Dan 13	2002	880	SE1/41,NE1/412	2S	12E	356192	815 ↓
Dan 14	2002	881	NE1/4SE1/412	2S	12E	356193	816 ↓
Dan 15	2002	882	NE1/4SE1/412	2S	12E	356194	817 ↓
Dan 16	2002	883	NE1/412	2S	12E	356195	818 ↓
Dan 17	2002	884	SW1/4 1	2S	12E	356196	819 ↓
Dan 18	2002	885	SW1/4SE1/4 1	2S	12E	356197	820 ↓
Dan 19	2002	886	NW1/411	2S	12E	356198	821 ↓
Dan 20	2002	887	SW1/411	2S	12E	356199	822 ↓
Dan 21	2002	888	NW1/4SW1/411	2S	12E	356200	823 ↓
Dan 22	2002	889	NW1/4SW1/411	2S	12E	356201	824 ↓
Dan 23	2002	890	NW1/4SW1/411	2S	12E	356202	825 ↓
Dan 24	2002	891	NW1/4NE1/4 2	2S	12E	356203	826 ↓
Legal Tender 1	2003	12154	North West 1/4 Section 1	2S	12E	356884	827 ↓
Legal Tender 2	2003	12155	North West 1/4 Section 1	2S	12E	356885	828 ↓
Legal Tender 3	2003	12156	South West 1/4 Section 1	2S	12E	356886	829 ↓
Legal Tender 4	2003	12157	South West 1/4 Section 1	2S	12E	356887	830 ↓
Legal Tender 5	2003	12158	North West 1/4 Section 1	2S	12E	356888	831 ↓
Legal Tender 6	2003	12159	North West 1/4 Section 1	2S	12E	356889	832 ↓
Legal Tender 7	2003	12160	North West 1/4 Section 1	2S	12E	356890	833 ↓

Exhibit A

Name of Claim	Book	Page	Legal Description	Township	Range	AMC	
Legal Tender 8	2003	12161	North West 1/4 Section 1	2S	12E	356891	834
Legal Tender 9	2003	12162	South East 1/4 Section 1	2S	12E	356892	835
Legal Tender 10	2003	12163	South East 1/4 Section 1	2S	12E	356893	836
Legal Tender 11	2003	12164	North East 1/4 Section 1	2S	12E	356894	837
Legal Tender 12	2003	12165	North East 1/4 Section 1	2S	12E	356895	838
Legal Tender 13	2003	12066	South West 1/4 Section 6	2S	13E	356865	839
Legal Tender 14	2003	12167	South West 1/4 Section 6	2S	13E	356866	840
Legal Tender 15	2003	12168	South West 1/4 Section 6	2S	13E	356867	841
Legal Tender 16	2003	12169	South East 1/4 Section 6	2S	13E	356896	842
Legal Tender 17	2003	12170	North West 1/4 Section 6	2S	13E	356868	843
Legal Tender 18	2003	12171	North West 1/4 Section 6	2S	13E	356869	844
Legal Tender 19	2003	12172	South West 1/4 Section 32	1S	13E	356897	845
Legal Tender 20	2003	12173	South East 1/4 Section 32	1S	13E	356870	846
Legal Tender 21	2003	12174	South East 1/4 Section 33	1S	13E	356871	847
Legal Tender 22	2003	12175	South East 1/4 Section 32	1S	13E	356872	848
Legal Tender 23	2002	69016	North West 1/4 Section 32	1S	13E	356933	849
Galaxy No. 1	2004	2354	SW1/41	2S	12E	359395	850
Gladiator No. 1	2004	2355	NW1/432	1S	13E	359396	851
Gladiator No. 2	2004	2356	NW1/4NE1/432	1S	13E	359397	852
Gladiator No. 3	2004	2357	NE1/432	1S	13E	359398	853
Gladiator No. 4	2004	2358	SW1/429,NW1/432	1S	13E	359399	854
Gladiator No. 5	2004	2359	SW1/4SE1/429,NW1/4NE1/432	1S	13E	359400	855
Gladiator No. 6	2004	2360	SE1/429,NE1/432	1S	13E	359401	856
Gladiator No. 7	2004	2361	NE1/4,SE1/4,NW1/4&SW1/4	1S	13E	359402	857
Gladiator No. 8	2004	2362	NE1/4SE1/429	1S	13E	359403	858
Gladiator No. 9	2004	2363	NW1/4SW1/428,NE1/4SE1/42	1S	13E	406339	859
Olga 1	2004	86442	NW 1/4 Section 28	1S	13E	362903	860
Olga 2	2004	86443	NW 1/4 Section 28	1S	13E	362904	861
Olga 3	2004	86444	NE 1/4 Section 29	1S	13E	362905	862
Olga 4	2004	86445	NE 1/4 Section 29	1S	13E	362906	863
Kay 15A	2003	4012	SE 1/4 Section 34	1S	13E	357097	864
Kay 140A	2003	4013	SE 1/4 Section 20	1S	13E	357098	865
Kay 151	1753	767	NE 1/4 Section 29	1S	13E	315168	866
Wiley Bill #1	2007	8407	NE1/4 Section 13	1 S	13 E	377139	867
Wiley Bill #2	2007	8408	SW1/4 Section 13	1 S	13 E	377140	868
Wiley Bill #3	2007	8409	SW1/4 Section 13	1 S	13 E	377141	869
Wiley Bill #4	2007	8410	SE1/4 Section 13	1 S	13 E	377142	870
Wiley Bill #5	2007	8411	SE1/4 Section 13	1 S	13 E	377143	871
Wiley Bill #6	2007	8412	SE1/4 Section 13	1 S	13 E	377144	872
Wiley Bill #7	2007	8413	SE1/4 Section 13	1 S	13 E	377145	873
Wiley Bill #8	2007	8414	SE1/4 & NE1/4 Sec 13	1 S	13 E	377146	874
Wiley Bill #9	2007	8415	NE1/4 Section 13	1 S	13 E	377147	875
Wiley Bill #10	2007	8416	NE1/4 Section 13	1 S	13 E	377148	876
Wiley Bill #11	2007	8417	SE1/4 Section 13	1 S	13 E	377149	877
Wiley Bill #12	2007	8418	NE1/4 & SE1/4 Sec 13	1 S	13 E	377150	878
Wiley Bill #13	2007	8419	SW1/4 Sectin 18	1 S	14 E	377151	879
Wiley Bill #14	2007	8420	NW1/4 & SW1/4 Sec18	1 S	14 E	377152	880
Wiley Bill #15	2007	8421	SW1/4 Section 18	1 S	14 E	377153	881
Wiley Bill #16	2007	8422	NW1/4 & SW1/4 Sec18	1 S	14 E	377154	882
Wiley Bill #17	2007	8423	SW1/4 Section18	1 S	14 E	377155	883
Wiley Bill #18	2007	8424	NW1/4 & SW1/4 Sec18	1 S	14 E	377156	884
Wiley Bill #19	2007	8425	NW1/4 & SW1/4 Sec18	1 S	14 E	377157	885
Wiley Bill #21	2007	8426	NW1/4 Section 18	1 S	14 E	377158	886

Exhibit A

Name of Claim	Book	Page	Legal Description	Township	Range	AMC	
Wiley Bill #22	2007	8427	NW1/4 Section 18	1 S	14 E	377159	887 7
Wiley Bill #23	2007	8428	NW1/4 Section 18	1 S	14 E	377160	888
Wiley Bill #24	2007	8429	NW1/4 Section 18	1 S	14 E	377161	889 J
Wiley Bill #28	2007	1030	SW1/4 Section 18	1 S	14 E	377165	890 7
Wiley Bill #29	2007	1031	NE1/4 Section 18	1 S	14 E	377166	891 J
Hutton #1	2010	101285	NE 1/4 Section 24	1S	13E	402476	892 7
Hutton #2	2010	101286	NE 1/4 Section 24	1S	13E	402477	893
Hutton #3	2010	101287	NE 1/4 Section 24	1S	13E	402478	894
Hutton #4	2010	101288	NE 1/4 Section 24	1S	13E	402479	895
Hutton #5	2010	101289	NE 1/4 Section 24	1S	13E	402480	896
Hutton #6	2010	101290	SE 1/4 Section 24	1S	13E	402481	897
Hutton #7	2010	101291	SE 1/4 Section 24	1S	13E	402482	898
Hutton #8	2010	101292	SW 1/4 Section 19	1S	14E	402483	899
Hutton #9	2010	101293	SW 1/4 Section 19	1S	14E	402484	900
Hutton #10	2010	101294	SE 1/4 Section 24	1S	13E	402485	901
Hutton #11	2010	101295	SE 1/4 Section 24	1S	13E	402486	902
Hutton #12	2010	101296	SE 1/4 Section 24	1S	13E	402487	903
Hutton #13	2010	101297	SE 1/4 Section 24	1S	13E	402488	904
Hutton #14	2010	101298	SW 1/4 Section 19	1S	14E	402489	905
Hutton #15	2010	101299	SW 1/4 Section 19	1S	14E	402490	906
Hutton #16	2010	101300	SE 1/4 Section 24	1S	13E	402491	907
Hutton #17	2010	101301	SE 1/4 Section 24	1S	13E	402492	908
Hutton #18	2010	101302	NE 1/4 Section 25	1S	13E	402493	909
Hutton #19	2010	101303	SE 1/4 Section 24	1S	13E	402494	910
Hutton #20	2010	101304	NE 1/4 Section 25	1S	13E	402495	911
Hutton #21	2010	101305	NE 1/4 Section 25	1S	13E	402496	912
Hutton #22	2010	101306	NE 1/4 Section 25	1S	13E	402497	913
Mud Springs #1	2010	101307	SE 1/4 Section 30	1S	14E	402498	914
Mud Springs #2	2010	101308	SW 1/4 Section 30	1S	14E	402499	915
Mud Springs #3	2010	101309	SW 1/4 Section 30	1S	14E	402500	916
Mud Springs #4	2010	101310	SW 1/4 Section 30	1S	14E	402501	917
Mud Springs #5	2010	101311	SW 1/4 Section 30	1S	14E	402502	918
Mud Springs #6	2010	101312	SE 1/4 Section 30	1S	14E	402503	919
Mud Springs #7	2010	101313	SE 1/4 Section 30	1S	14E	402504	920
Mud Springs #8	2010	101314	SW 1/4 Section 30	1S	14E	402505	921
Mud Springs #9	2010	101315	SW 1/4 Section 30	1S	14E	402506	922
Mud Springs #10	2010	101316	NW 1/4 Section 31	1S	14E	402507	923
Mud Springs #11	2010	101317	NW 1/4 Section 31	1S	14E	402508	924
Mud Springs #12	2010	101318	NE 1/4 Section 31	1S	14E	402509	925
Mud Springs #13	2010	101319	NE 1/4 Section 31	1S	14E	402510	926
Mud Springs #14	2010	101320	NE 1/4 Section 31	1S	14E	402511	927
Mud Springs #15	2010	101321	NW 1/4 Section 31	1S	14E	402512	928
Mud Springs #16	2010	101322	NW 1/4 Section 31	1S	14E	402513	929
Mud Springs #17	2010	101323	NW 1/4 Section 31	1S	14E	402514	930
Mud Springs #18	2010	101324	NW 1/4 Section 31	1S	14E	402515	931
Mud Springs #19	2010	101325	NE 1/4 Section 31	1S	14E	402516	932
Mud Springs #20	2010	101326	NE 1/4 Section 31	1S	14E	402517	933
Mud Springs #21	2010	101327	NE 1/4 Section 31	1S	14E	402518	934
Mud Springs #22	2010	101328	NE 1/4 Section 31	1S	14E	402519	935
Mud Springs #23	2010	101329	NW 1/4 Section 31	1S	14E	402520	936
Mud Springs #24	2010	101330	NW 1/4 Section 31	1S	14E	402521	937
Mud Springs #25	2010	101331	NW Section 31	1S	14E	402522	938
Mud Springs #26	2010	101332	NW 1/4 Section 31	1S	14E	402523	939 J

Exhibit A

Name of Claim	Book	Page	Legal Description	Township	Range	AMC	
Mud Springs #27	2010	101333	NE 1/4 Section 31	1S	14E	402524	940-1
Mud Springs #28	2010	101334	NE 1/4 Section 31	1S	14E	402525	941
Mud Springs #29	2010	101335	SE 1/4 Section 31	1S	14E	402526	942
Mud Springs #30	2010	101336	SE 1/4 Section 31	1S	14E	402527	943
Mud Springs #31	2010	101337	SW 1/4 Section 31	1S	14E	402528	944
Mud Springs #32	2010	101338	SW 1/4 Section 31	1S	14E	402529	945
Mud Springs #33	2010	101339	SW 1/4 Section 31	1S	14E	402530	946
Mud Springs #34	2010	101340	SW 1/4 Section 31	1S	14E	402531	947
Mud Springs #35	2010	101341	SE 1/4 Section 31	1S	14E	402532	948
Mud Springs #36	2010	101342	SE 1/4 Section 31	1S	14E	402533	949
Mud Springs #37	2010	101343	SE 1/4 Section 31	1S	14E	402534	950
Mud Springs #38	2010	101344	SE 1/4 Section 31	1S	14E	402535	951
Mud Springs #39	2010	101345	SW 1/4 Section 31	1S	14E	402536	952
Mud Springs #40	2010	101346	SW 1/4 Section 31	1S	14E	402537	953
Mud Springs #41	2010	101347	SW 1/4 Section 31	1S	14E	402538	954
Mud Springs #42	2010	101348	SW 1/4 Section 31	1S	14E	402539	955
Mud Springs #43	2010	101349	SE 1/4 Section 31	1S	14E	402540	956
Mud Springs #44	2010	101350	SE 1/4 Section 31	1S	14E	402541	957
Roadside #1	2011	122230	SE 1/4 Section 29	1S	13E	405551	958
Roadside #2	2011	122231	SE 1/4 Section 29	1S	13E	405552	959
Roadside #3	2011	122232	SE 1/4 Section 29	1S	13E	405553	960
Roadside #4	2011	122233	SW 1/4 Section 28	1S	13E	405554	961
Roadside #5	2011	122234	SW 1/4 Section 28	1S	13E	405555	962
Oak 40	2011	122235	SW 1/4 Section 28	1S	13E	405556	963
Bufford 1	2013	9793	SW 1/4 Section 24	1S	12E	420992	964
Bufford 2	2013	9794	SW 1/4 Section 24	1S	12E	420993	965
Bufford 3	2013	9795	SW 1/4 Section 24	1S	12E	420994	966
Bufford 4	2013	9796	SE 1/4 Section 24	1S	12E	420995	967
Bufford 5	2013	9665	SE 1/4 Section 24	1S	12E	420864	968
Bufford 6	2013	9666	SE 1/4 Section 24	1S	12E	420865	969
Supie 6	2012	20311	NE 1/4 Section 26	1S	12E	41108	970
Supie 18	2012	20323	NE 1/4 Section 26	1S	12E	414420	971
Supie 19	2012	20324	NE 1/4 Section 26	1S	12E	414421	972
Supie 20	2012	20325	NW 1/4 Section 26	1S	12E	414422	973
Verde 44	2014	3774	NE Section 35	1S	13E	426152	974
Verde 45	2014	3775	NW Section 36	1S	13E	426153	975
Verde 46	2014	3776	NW Section 36	1S	13E	426154	976
Verde 47	2014	3777	NW Section 36	1S	13E	426155	977
Verde 48	2014	3778	NW Section 36	1S	13E	426156	978
Verde 49	2014	3779	NENW Section 36	1S	13E	426157	979
Verde 50	2014	3780	NE Section 36	1S	13E	426158	980
Verde 51	2014	3781	NE Section 36	1S	13E	426159	981
Verde 52	2014	3782	NE Section 36	1S	13E	426160	982
Verde 53	2014	3783	NE Section 36	1S	13E	426161	983
Verde 62	2014	3784	NW Section 31	1S	14E	426162	984
Verde 63	2014	3785	NW Section 31	1S	14E	426163	985
Verde 64	2014	3786	NE Section 36	1S	13E	426164	986
Verde 65	2014	3787	NE Section 36	1S	13E	426165	987
Verde 66	2014	3788	NE Section 36	1S	13E	426166	988
Verde 67	2014	3789	NE Section 36	1S	13E	426167	989
Verde 68	2014	3790	NENW Section 36	1S	13E	426168	990
Verde 69	2014	3791	NW Section 36	1S	13E	426169	991
Verde 70	2014	3792	NW Section 36	1S	13E	426170	992

Exhibit A

Name of Claim	Book	Page	Legal Description	Township	Range	AMC	
Verde 71	2014	3793	NW Section 36	1S	13E	426171	993 7
Verde 72	2014	3794	NW Section 36	1S	13E	426172	994
Verde 73	2014	3795	NE Section 35	1S	13E	426173	995
Verde 74	2014	3796	NWSW Section 35	1S	13E	426174	996
Verde 75	2014	3797	NWSW Section 35	1S	13E	426175	997
Verde 76	2014	3798	NENWSWSE Section 35	1S	13E	426176	998
Verde 77	2014	3799	NESE Section 35	1S	13E	426177	999
Verde 78	2014	3800	NESE Section 35	1S	13E	426178	1000
Verde 79	2014	3801	NESE Section 35	1S	13E	426179	1001
Verde 80	2014	3802	NESE Section 35	1S	13E	426180	1002
Verde 81	2014	3803	NESE Section 35	1S	13E	426181	1003
Verde 82	2014	3833	NWSW Section 36	1S	13E	426182	1004
Verde 83	2014	3804	NWSW Section 36	1S	13E	426183	1005
Verde 84	2014	3805	NWSW Section 36	1S	13E	426184	1006
Verde 85	2014	3806	NENWSWSE Section 36	1S	13E	426185	1007
Verde 86	2014	3807	NESE Section 36	1S	13E	426186	1008
Verde 87	2014	3808	NESE Section 36	1S	13E	426187	1009
Verde 88	2014	3809	NESE Section 36	1S	13E	426188	1010
Verde 89	2014	3810	NESE Section 36	1S	13E	426189	1011
Verde 90	2014	3811	NWSW Section 36	1S	14E	426190	1012
Verde 91	2014	3812	NWSW Section 36	1S	14E	426191	1013
Verde 92	2014	3813	SSW Section 31	1S	14E	426192	1014
Verde 93	2014	3814	SSW Section 31	1S	14E	426193	1015
Verde 94	2014	3815	SSW Section 31	1S	13E	426194	1016
Verde 95	2014	3816	SE Section 36	1S	13E	426195	1017
Verde 96	2014	3817	SE Section 36	1S	13E	426196	1018
Verde 97	2014	3818	SE Section 36	1S	13E	426197	1019
Verde 98	2014	3819	SWSW Section 36	1S	13E	426198	1020
Verde 99	2014	3820	SW Section 36	1S	13E	426199	1021
Verde 100	2014	3821	SW Section 36	1S	13E	426200	1022
Verde 101	2014	3822	SW Section 36	1S	13E	426201	1023
Verde 102	2014	3823	SW Section 36	1S	13E	426202	1024
Verde 103	2014	3824	SE Section 35	1S	13E	426203	1025
Verde 104	2014	3825	SE Section 35	1S	13E	426204	1026
Verde 105	2014	3826	SE Section 35	1S	13E	426205	1027
Verde 106	2014	3827	SE Section 35	1S	13E	426206	1028
Verde 107	2014	3828	SWSE Section 35	1S	13E	426207	1029
Verde 108	2014	3829	SW Section 35	1S	13E	426208	1030
Verde 109	2014	3830	SW Section 35	1S	13E	426209	1031
Verde 112	2014	3831	NW Section 31	1S	14E	426210	1032
Verde 113	2014	3832	NW Section 31	1S	14E	426211	1033
Verde 1	2014	9751	NE Section 30	1S	14E	427059	1034 7
Verde 2	2014	9752	NE Section 30	1S	14E	427060	1035
Verde 3	2014	9753	NE Section 30	1S	14E	427061	1036
Verde 4	2014	9754	NE Section 30	1S	14E	427062	1037
Verde 5	2014	9755	NENW Section 30	1S	14E	427063	1038
Verde 6	2014	9756	NW Section 30	1S	14E	427064	1039
Verde 7	2014	9757	NW Section 30	1S	14E	427065	1040
Verde 8	2014	9758	NW Section 30	1S	14E	427066	1041
Verde 9	2014	9759	NW Section 30	1S	13E	427067	1042
Verde 10	2014	9760	NW Section 30	1S	13E	427068	1043
Verde 11	2014	9761	NE Section 25	1S	13E	427069	1044
Verde 12	2014	9762	NWSW Section 25	1S	13E	427070	1045

Exhibit A

Name of Claim	Book	Page	Legal Description	Township	Range	AMC	
Verde 13	2014	9763	NWSW Section 25	1S	13E	427071	1046
Verde 14	2014	9764	NWSW Section 25	1S	13E	427072	1047
Verde 15	2014	9765	NENW Section 25	1S	13E	427073	1048
Verde 16	2014	9766	NESE Section 25	1S	13E	427074	1049
Verde 17	2014	9767	NESE Section 25	1S	13E	427075	1050
Verde 18	2014	9768	NESE Section 25	1S	13E	427076	1051
Verde 19	2014	9769	NESE Section 25	1S	14E	427077	1052
Verde 20	2014	9770	NWSW Section 30	1S	14E	427078	1053
Verde 21	2014	9771	NWSW Section 30	1S	14E	427079	1054
Verde 22	2014	9772	NWSW Section 30	1S	14E	427080	1055
Verde 23	2014	9773	NWSW Section 30	1S	14E	427081	1056
Verde 24	2014	9774	NENW Section 30	1S	14E	427082	1057
Verde 25	2014	9775	NESE Section 30	1S	14E	427083	1058
Verde 26	2014	9776	NESE Section 30	1S	14E	427084	1059
Verde 27	2014	9777	NESE Section 30	1S	14E	427085	1060
Verde 28	2014	9778	SE Section 30	1S	14E	427086	1061
Verde 29	2014	9779	SE Section 30	1S	14E	427087	1062
Verde 30	2014	9780	SE Section 30	1S	14E	427088	1063
Verde 31	2014	9781	SWSE Section 30	1S	14E	427089	1064
Verde 32	2014	9782	SW Section 30	1S	14E	427090	1065
Verde 33	2014	9783	SW Section 30	1S	14E	427091	1066
Verde 34	2014	9784	SW Section 30	1S	14E	427092	1067
Verde 35	2014	9785	SW Section 30	1S	13E	427093	1068
Verde 36	2014	9786	SW Section 30	1S	13E	427094	1069
Verde 37	2014	9787	SE Section 25	1S	13E	427095	1070
Verde 38	2014	9788	SE Section 25	1S	13E	427096	1071
Verde 39	2014	9789	SE Section 25	1S	13E	427097	1072
Verde 40	2014	9790	SWSE Section 25	1S	13E	427098	1073
Verde 41	2014	9791	SW Section 25	1S	13E	427099	1074
Verde 42	2014	9792	SW Section 25	1S	13E	427100	1075
Verde 43	2014	9793	SW Section 25	1S	13E	427101	1076
Verde 54	2014	9794	SW Section 25	1S	14E	427102	1077
Verde 55	2014	9795	SWSection 30	1S	14E	427103	1078
Verde 56	2014	9796	SWSection 30	1S	14E	427104	1079
Verde 57	2014	9797	SWSection 30	1S	14E	427105	1080
Verde 58	2014	9798	SWSection 30	1S	14E	427106	1081
Verde 59	2014	9799	SWSection 30	1S	14E	427107	1082
Verde 60	2014	9800	SE Section 30	1S	14E	427108	1083
Verde 61	2014	9801	SE Section 30	1S	14E	427109	1084
Verde 110	2014	9802	SE Section 30	1S	14E	427110	1085
Verde 111	2014	9803	SW Section 19	1S	14E	427111	1086
Rawhide 1	2015	10641	SW Section 19	1S	13E	430459	1087
Rawhide 2	2015	10642	NWSW Section 34	1S	13E	430460	1088
Rawhide 3	2015	10643	NWSW Section 34	1S	13E	430461	1089
Rawhide 4	2015	10644	NWSW Section 34	1S	13E	430462	1090
Rawhide 5	2015	10645	NWSW Section 34	1S	13E	430463	1091
Rawhide 6	2015	10646	NENW Section 34	1S	13E	430464	1092
Rawhide 7	2015	10647	NESE Section 34	1S	13E	430465	1093
Rawhide 8	2015	10648	NESE Section 34	1S	13E	430466	1094
Rawhide 9	2015	10649	NESE Section 34	1S	13E	430467	1095
Rawhide 10	2015	10650	NESE Section 34	1S	13E	430468	1096
Rawhide 11	2015	10651	SE Section 34	1S	13E	430469	1097
Rawhide 12	2015	10652	SE Section 34	1S	13E	430470	1098

Name of Claim	Book	Page	Legal Description	Township	Range	AMC	
Rawhide 13	2015	10653	SE Section 34	1S	13E	430471	1099 7
Rawhide 14	2015	10654	SE Section 34	1S	13E	430472	1100
Rawhide 15	2015	10655	SWSE Section 34	1S	13E	430473	1101
Rawhide 16	2015	10656	SW Section 34	1S	13E	430474	1102
Rawhide 17	2015	10657	SW Section 35	1S	13E	430475	1103
Rawhide 18	2015	10658	SW Section 36	1S	13E	430476	1104
Rawhide 19	2015	10659	SW Section 37	1S	13E	430477	1105
Rawhide 20	2015	10660	SE Section 34	1S	13E	430478	1106
Rawhide 21	2015	10661	SWSE Section 34	1S	13E	430479	1107
Rawhide 22	2015	10662	SE Section 34	1S	13E	430480	1108
Rawhide 23	2015	10663	SE Section 35	1S	13E	430481	1109
Rawhide 24	2015	10664	NWSection 34	1S	13E	430482	1110
Rawhide 25	2015	10665	NWSection 34	1S	13E	430483	1111
Rawhide 26	2015	10666	NWSection 34	1S	13E	430484	1112
Rawhide 27	2015	10667	NWSection 34	1S	13E	430485	1113
Rawhide 28	2015	10668	SW Section 27	1S	13E	430486	1114
Bridge 1	2016	31659	SW Section 27	1S	12E	438266	1115
Bridge 2	2016	31660	NESE Section 21	1S	12E	438267	1116
Bridge 3	2016	31661	NESE Section 21	1S	12E	438268	1117
Bridge 4	2016	31662	NWNE Section 21	1S	12E	438269	1118
Bridge 5	2016	31663	NWSW Section 21	1S	12E	438270	1119
Bridge 6	2016	31664	NWSW Section 21	1S	12E	438271	1120
Bridge 7	2016	31665	NESE Section 20	1S	12E	438272	1121
Bridge 8	2016	31666	NENW Section 20	1S	12E	438273	1122
Bridge 9	2016	31667	NWSE Section 20	1S	12E	438274	1123
Bridge 10	2016	31668	NWSE Section 20	1S	12E	438275	1124
Bridge 11	2016	31669	NESW Section 20	1S	12E	438276	1125
Bridge 12	2016	31670	NWSE Section 20	1S	12E	438277	1126
Bridge 13	2016	31671	NWSW Section 20	1S	12E	438278	1127
Bridge 14	2016	31672	NWSW Section 20	1S	12E	438279	1128
Bridge 15	2016	31673	NENW Section 20	1S	12E	438280	1129
Bridge 16	2016	31674	NWSE Section 20	1S	12E	438281	1130
Bridge 17	2016	31675	SWNW Section 21	1S	12E	438282	1131
Bridge 18	2016	31676	SWNW Section 21	1S	12E	438283	1132
Bridge 19	2016	31677	NWSW Section 28	1S	12E	438284	1133
Bridge 20	2016	31678	NESE Section 29	1S	12E	438285	1134
Bridge 21	2016	31679	NENW Section 29	1S	12E	438286	1135
Bridge 22	2016	31680	NWSW Section 29	1S	12E	438287	1136
Bridge 23	2016	31681	NWSW Section 29	1S	12E	438288	1137
Kay 4	2016	31682	NESEW Section 29	1S	13E	438289	1138
Kay 16	2016	31683	SESW Section 21	1S	13E	438290	1139
Kay 17	2016	31684	NESE Section 21	1S	13E	438291	1140
Raptor # 1	2006	135862	SESE Section 21	1S	13E	374059	1141
Raptor # 2	2006	135863	SW 1/4 Section 12	1S	13E	374060	1142
Raptor # 3	2006	135864	SW 1/4 Section 13	1S	13E	374061	1143
Raptor # 4	2006	135865	NE 1/4 Section 12	1S	13E	374062	1144
Raptor # 5	2006	135866	NE 1/4 Section 13	1S	13E	374063	1145
Raptor # 6	2006	135867	SE 1/4 Section 2	1S	13E	374064	1146
Raptor # 7	2006	135868	SE 1/4 Section 2	1S	13E	374065	1147
AHAB 45	2017	77545	SE 1/4 Section 19	4S	13E	446091	1148
AHAB 46	2017	77546	SWSE 1/4 Section 19	4S	13E	446092	1149
AHAB 47	2017	77547	SW 1/4 Section 19	4S	13E	446093	1150
AHAB 48	2017	77548	SE 1/4 Section 24	4S	12E	446094	1151

Exhibit A

Name of Claim	Book	Page	Legal Description	Township	Range	AMC	
AHAB 49	2017	77549	SE 1/4 Section 24	4S	12E	446095	1152
AHAB 50	2017	77550	SE 1/4 Section 24	4S	12E	446096	1153
AHAB 51	2017	77551	SE 1/4 Section 24	4S	12E	446097	1154
AHAB 52	2017	77552	NE Section 26	4S	12E	446098	1155
AHAB 66	2017	77553	NE Section 30	4S	13E	446099	1156
AHAB 67	2017	77554	NE Section 30	4S	13E	446100	1157
AHAB 68	2017	77555	NW Section 30	4S	13E	446101	1158
AHAB 69	2017	77556	NW Section 30	4S	13E	446102	1159
AHAB 70	2017	77557	NE Section 25	4S	12E	446103	1160
AHAB 71	2017	77558	NW Section 25	4S	12E	446104	1161
AHAB 72	2017	77559	NW Section 25	4S	12E	446105	1162
AHAB 73	2017	77560	NE Section 26	4S	12E	446106	1163
AHAB 87	2017	77561	NE Section 30	4S	13E	446107	1164
AHAB 88	2017	77562	NE Section 30	4S	13E	446108	1165
AHAB 89	2017	77563	NW Section 30	4S	13E	446109	1166
AHAB 90	2017	77564	NW Section 31	4S	13E	446110	1167
AHAB 91	2017	77565	NE Section 25	4S	12E	446111	1168
AHAB 92	2017	77566	NW Section 25	4S	12E	446112	1169
AHAB 93	2017	77567	NW Section 25	4S	12E	446113	1170
AHAB 94	2017	77568	NE Section 26	4S	12E	446114	1171
AHAB 108	2017	77569	NE Section 30	4S	13E	446115	1172
AHAB 109	2017	77570	NE Section 30	4S	13E	446116	1173
AHAB 110	2017	77571	NW Section 30	4S	13E	446117	1174
AHAB 111	2017	77572	NW Section 30	4S	13E	446118	1175
AHAB 112	2017	77573	NE Section 25	4S	12E	446119	1176
AHAB 113	2017	77574	NW Section 25	4S	12E	446120	1177
AHAB 114	2017	77575	NW Section 25	4S	12E	446121	1178
AHAB 115	2017	77576	NE Section 26	4S	12E	446122	1179
AHAB 129	2017	77577	NE Section 30	4S	13E	446123	1180
AHAB 130	2017	77578	NE Section 30	4S	13E	446124	1181
AHAB 131	2017	77579	NW Section 30	4S	13E	446125	1182
AHAB 132	2017	77580	NW Section 30	4S	13E	446126	1183
AHAB 133	2017	77581	NE Section 25	4S	12E	446127	1184
AHAB 134	2017	77582	NW Section 25	4S	12E	446128	1185
AHAB 135	2017	77583	NW Section 26	4S	12E	446129	1186
AHAB 136	2017	77584	NE Section 26	4S	12E	446130	1187
AHAB 150	2017	77585	SW Section 29	4S	13E	446131	1188
AHAB 151	2017	77586	SW Section 29	4S	13E	446132	1189
AHAB 152	2017	77587	SW Section 29	4S	13E	446133	1190
AHAB 153	2017	77588	SW Section 29	4S	13E	446134	1191
AHAB 154	2017	77589	SE Section 30	4S	13E	446135	1192
AHAB 155	2017	77590	SE Section 30	4S	13E	446136	1193
AHAB 156	2017	77591	SW Section 30	4S	13E	446137	1194
AHAB 157	2017	77592	SW Section 30	4S	13E	446138	1195
AHAB 158	2017	77593	SE Section 25	4S	12E	446139	1196
AHAB 159	2017	77594	SW Section 25	4S	12E	446140	1197
AHAB 160	2017	77595	SW Section 25	4S	12E	446141	1198
AHAB 161	2017	77596	SE Section 26	4S	12E	446142	1199
AHAB 175	2017	77597	SW Section 29	4S	13E	446143	1200
AHAB 176	2017	77598	SW Section 29	4S	13E	446144	1201
AHAB 177	2017	77599	SE Section 30	4S	13E	446145	1202
AHAB 178	2017	77600	SE Section 30	4S	13E	446146	1203
AHAB 179	2017	77601	SW Section 30	4S	13E	446147	1204
AHAB 180	2017	77602	SW Section 30	4S	13E	446148	1205
AHAB 181	2017	77603	SE Section 25	4S	12E	446149	1206
AHAB 182	2017	77604	SW Section 25	4S	12E	446150	1207

Exhibit A

Name of Claim	Book	Page	Legal Description	Township	Range	AMC	
AHAB 183	2017	77605	SW Section 25	4S	12E	446151	1208
AHAB 184	2017	77606	SE Section 26	4S	12E	446152	1209
AHAB 198	2017	77607	SW Section 29	4S	13E	446153	1210
AHAB 199	2017	77608	SW Section 29	4S	13E	446154	1211
AHAB 200	2017	77609	SE Section 30	4S	13E	446155	1212
AHAB 201	2017	77610	SW Section 30	4S	13E	446156	1213
AHAB 203	2017	77611	SW Section 30	4S	13E	446157	1214
AHAB 204	2017	77612	SE Section 25	4S	12E	446158	1215
AHAB 205	2017	77613	SW Section 25	4S	12E	446159	1216
AHAB 206	2017	77614	SW Section 25	4S	12E	446160	1217
AHAB 207	2017	77615	SE Section 26	4S	12E	446161	1218
AHAB 224	2017	77616	SW Section 29	4S	13E	446162	1219
AHAB 225	2017	77617	SW Section 29	4S	13E	446163	1220
AHAB 227	2017	77618	SE Section 25	4S	12E	446164	1221
AHAB 228	2017	77619	SW Section 25	4S	12E	446165	1222
AHAB 229	2017	77620	SW Section 25	4S	12E	446166	1223
AHAB 230	2017	77621	SE Section 26	4S	12E	446167	1224
AHAB 252	2017	77622	NE Section 35	4S	12E	446168	1225
AHAB 253	2017	77623	NE Section 35	4S	12E	446169	1226
AHAB 264	2017	77624	NE Section 31	4S	13E	446170	1227
AHAB 265	2017	77625	NE Section 31	4S	13E	446171	1228
AHAB 267	2017	77626	NE Section 35	4S	12E	446172	1229
AHAB 268	2017	77627	NE Section 35	4S	12E	446173	1230
AHAB 278	2017	77628	NW Section 31	4S	13E	446174	1231
AHAB 279	2017	77629	NE Section 31	4S	13E	446175	1232
AHAB 280	2017	77630	NE Section 31	4S	13E	446176	1233
AHAB 281	2017	77631	NW Section 31	4S	13E	446177	1234
AHAB 282	2017	77632	NE Section 35	4S	12E	446178	1235
AHAB 283	2017	77633	NE Section 35	4S	12E	446179	1236
AHAB 293	2017	77634	NW Section 31	4S	13E	446180	1237
AHAB 294	2017	77635	NE Section 31	4S	13E	446181	1238
AHAB 295	2017	77636	NE Section 31	4S	13E	446182	1239
AHAB 296	2017	77637	NW Section 31	4S	13E	446183	1240
AHAB 297	2017	77638	NE Section 35	4S	12E	446184	1241
AHAB 298	2017	77639	NE Section 35	4S	12E	446185	1242
AHAB 308	2017	77640	SW Section 31	4S	13E	446186	1243
AHAB 309	2017	77641	SE Section 31	4S	13E	446187	1244
AHAB 310	2017	77642	SE Section 31	4S	13E	446188	1245
AHAB 311	2017	77643	SW Section 31	4S	13E	446189	1246
AHAB 312	2017	77644	SE Section 35	4S	12E	446190	1247
AHAB 313	2017	77645	SE Section 35	4S	12E	446191	1248
AHAB 323	2017	77646	SW Section 31	4S	13E	446192	1249
AHAB 324	2017	77647	SE Section 31	4S	13E	446193	1250
AHAB 325	2017	77648	SE Section 31	4S	13E	446194	1251
AHAB 326	2017	77649	SW Section 31	4S	13E	446195	1252
AHAB 327	2017	77650	SE Section 35	4S	12E	446196	1253
AHAB 328	2017	77651	SE Section 35	4S	12E	446197	1254
AHAB 338	2017	77652	SW Section 31	4S	13E	446198	1255
AHAB 339	2017	77653	SE Section 31	4S	13E	446199	1256
AHAB 340	2017	77654	SE Section 31	4S	13E	446200	1257
AHAB 341	2017	77655	SW Section 31	4S	13E	446201	1258
AHAB 342	2017	77656	SE Section 35	4S	12E	446202	1259
AHAB 343	2017	77657	SE Section 35	4S	12E	446203	1260
AHAB 353	2017	77658	SW Section 31	4S	13E	446204	1261
AHAB 354	2017	77659	SE Section 31	4S	13E	446205	1262
AHAB 355	2017	77660	SE Section 31	4S	13E	446206	1263

Exhibit A

Name of Claim	Book	Page	Legal Description	Township	Range	AMC	
AHAB 356	2017	77661	SW Section 31	4S	13E	446207	1264
AHAB 357	2017	77662	SE Section 35	4S	12E	446208	1265
AHAB 358	2017	77663	SE Section 35	4S	12E	446209	1266
AHAB 368	2017	77664	SW Section 31	4S	13E	446210	1267
AHAB 369	2017	77665	SE Section 35	4S	12E	446211	1268
AHAB 370	2017	77666	SE Section 35	4S	12E	446212	1269
AHAB 379	2017	77667	SE Section 31	4S	13E	446213	1270
AHAB 380	2017	77668	SE Section 31	4S	13E	446214	1271
AHAB 381	2017	77669	SW Section 31	4S	13E	446215	1272
AHAB 383	2017	77670	NW Section 5	5S	13E	446216	1273
AHAB 384	2017	77671	NW Section 5	5S	13E	446217	1274
AHAB 385	2017	77672	NW Section 5	5S	13E	446218	1275
AHAB 386	2017	77673	NW Section 6	5S	13E	446219	1276
AHAB 387	2017	77674	NW Section 1	5S	12E	446220	1277
AHAB 388	2017	77675	NE Section 1	5S	12E	446221	1278
AHAB 389	2017	77676	NE Section 1	5S	12E	446222	1279
AHAB 390	2017	77677	NW Section 1	5S	12E	446223	1280
AHAB 391	2017	77678	NW Section 5	5S	13E	446224	1281
AHAB 392	2017	77679	NW Section 5	5S	13E	446225	1282
AHAB 393	2017	77680	NE Section 6	5S	13E	446226	1283
AHAB 394	2017	77681	NE Section 6	5S	13E	446227	1284
AHAB 395	2017	77682	NW Section 6	5S	13E	446228	1285
AHAB 405	2017	77683	NW Section 1	5S	12E	446229	1286
AHAB 406	2017	77684	NE Section 1	5S	12E	446230	1287
AHAB 407	2017	77685	NE Section 1	5S	12E	446231	1288
AHAB 408	2017	77686	NW Section 1	5S	12E	446232	1289
AHAB 409	2017	77687	NW Section 5	5S	13E	446233	1290
AHAB 410	2017	77688	NW Section 5	5S	13E	446234	1291
AHAB 411	2017	77689	NE Section 6	5S	13E	446235	1292
AHAB 412	2017	77690	NW Section 6	5S	13E	446236	1293
AHAB 413	2017	77691	NW Section 6	5S	13E	446237	1294
AHAB 423	2017	77692	NW Section 5	5S	13E	446238	1295
AHAB 424	2017	77693	NW Section 1	5S	12E	446239	1296
AHAB 425	2017	77694	NE Section 1	5S	12E	446240	1297
AHAB 426	2017	77695	NE Section 1	5S	12E	446241	1298
AHAB 427	2017	77696	NW Section 1	5S	12E	446242	1299
AHAB 428	2017	77697	NW Section 5	5S	13E	446243	1300
AHAB 429	2017	77698	NW Section 5	5S	13E	446244	1301
AHAB 430	2017	77699	NE Section 6	5S	13E	446245	1302
AHAB 431	2017	77700	NW Section 6	5S	13E	446246	1303
AHAB 432	2017	77701	NW Section 6	5S	13E	446247	1304
AHAB 442	2017	77702	NW Section 1	5S	12E	446248	1305
AHAB 443	2017	77703	NE Section 1	5S	12E	446249	1306
AHAB 444	2017	77704	NE Section 1	5S	12E	446250	1307
AHAB 445	2017	77705	NW Section 1	5S	12E	446251	1308
AHAB 446	2017	77706	NW Section 5	5S	13E	446252	1309
AHAB 447	2017	77707	NW Section 5	5S	13E	446253	1310
AHAB 448	2017	77708	NE Section 6	5S	13E	446254	1311
AHAB 449	2017	77709	NW Section 6	5S	13E	446255	1312
AHAB 450	2017	77710	NW Section 6	5S	13E	446256	1313
AHAB 460	2017	77711	NW Section 5	5S	13E	446257	1314
AHAB 461	2017	77712	NW Section 5	5S	13E	446258	1315
AHAB 462	2017	77713	NW Section 1	5S	12E	446259	1316
AHAB 463	2017	77714	NW Section 1	5S	12E	446260	1317
AHAB 464	2017	77715	NW Section 1	5S	12E	446261	1318
AHAB 465	2017	77716	SW Section 5	5S	13E	446262	1319

RECEIVED
 JUL 20 2017
 A-5

Exhibit A

Name of Claim	Book	Page	Legal Description	Township	Range	AMC	
AHAB 466	2017	77717	SW Section 5	5S	13E	446263	1320
AHAB 467	2017	77718	SE Section 6	5S	13E	446264	1321
AHAB 468	2017	77719	SW Section 6	5S	13E	446265	1322
AHAB 469	2017	77720	SW Section 6	5S	13E	446266	1323
AHAB 479	2017	77721	SW Section 1	5S	12E	446267	1324
AHAB 480	2017	77722	SE Section 1	5S	12E	446268	1325
AHAB 481	2017	77723	SE Section 1	5S	12E	446269	1326
AHAB 482	2017	77724	SW Section 1	5S	12E	446270	1327
AHAB 483	2017	77725	SW Section 5	5S	13E	446271	1328
AHAB 484	2017	77726	SW Section 5	5S	13E	446272	1329
AHAB 485	2017	77727	SE Section 6	5S	13E	446273	1330
AHAB 486	2017	77728	SW Section 6	5S	13E	446274	1331
AHAB 487	2017	77729	SW Section 6	5S	13E	446275	1332
AHAB 496	2017	77730	SW Section 5	5S	13E	446276	1333
AHAB 497	2017	77731	SW Section 1	5S	12E	446277	1334
AHAB 498	2017	77732	SE Section 1	5S	12E	446278	1335
AHAB 499	2017	77733	SE Section 1	5S	12E	446279	1336
AHAB 500	2017	77734	SW Section 1	5S	12E	446280	1337
AHAB 501	2017	77735	SW Section 5	5S	13E	446281	1338
AHAB 502	2017	77736	SW Section 5	5S	13E	446282	1339
AHAB 513	2017	77737	SW Section 1	5S	12E	446283	1340
AHAB 514	2017	77738	SE Section 1	5S	12E	446284	1341
AHAB 515	2017	77739	SE Section 1	5S	12E	446285	1342
AHAB 516	2017	77740	SW Section 1	5S	12E	446286	1343
AHAB 517	2017	77741	SW Section 5	5S	13E	446287	1344
AHAB 518	2017	77742	SW Section 5	5S	13E	446288	1345
AHAB 529	2017	77743	SW Section 1	5S	12E	446289	1346
AHAB 530	2017	77744	SE Section 1	5S	12E	446290	1347
AHAB 531	2017	77745	SE Section 1	5S	12E	446291	1348
AHAB 532	2017	77746	SW Section 1	5S	12E	446292	1349
AHAB 533	2017	77747	SW Section 5	5S	13E	446293	1350
AHAB 535	2017	77748	SW Section 5	5S	13E	446294	1351
AHAB 536	2017	77749	SW Section 5	5S	13E	446295	1352
AHAB 503	2017	77750	SE Section 6	5S	13E	446296	1353
AHAB 504	2017	77751	SW Section 6	5S	13E	446297	1354
AHAB 505	2017	77752	SW Section 6	5S	13E	446298	1355
AHAB 519	2017	77753	SE Section 6	5S	13E	446299	1356
AHAB 520	2017	77754	SW Section 6	5S	13E	446300	1357
AHAB 521	2017	77755	SW Section 6	5S	13E	446301	1358
AHAB 537	2017	77756	SE Section 6	5S	13E	446302	1359
AHAB 538	2017	77757	SW Section 6	5S	13E	446303	1360
AHAB 539	2017	77758	SW Section 6	5S	13E	446304	1361
AHAB 551	2017	77759	SE Section 1	5S	12E	446305	1362
AHAB 552	2017	77760	SE Section 1	5S	12E	446306	1363
AHAB 553	2017	77761	SW Section 1	5S	12E	446307	1364
AHAB 554	2017	77762	NE Section 7	5S	13E	446308	1365
AHAB 555	2017	77763	NE Section 7	5S	13E	446309	1366
AHAB 556	2017	77764	NW Section 7	5S	13E	446310	1367
AHAB 557	2017	77765	NW Section 7	5S	13E	446311	1368
AHAB 558	2017	77766	SW Section 1	5S	12E	446312	1369
AHAB 570	2017	77767	NE Section 7	5S	13E	446313	1370
AHAB 571	2017	77768	NE Section 7	5S	13E	446314	1371
AHAB 572	2017	77769	NW Section 7	5S	13E	446315	1372
AHAB 573	2017	77770	NW Section 7	5S	13E	446316	1373
AHAB 585	2017	77771	NE Section 7	5S	13E	446317	1374
AHAB 586	2017	77772	NE Section 7	5S	13E	446318	1375

Exhibit A

Name of Claim	Book	Page	Legal Description	Township	Range	AMC	
AHAB 587	2017	77773	NW Section 7	5S	13E	446319	1376
AHAB 588	2017	77774	NW Section 7	5S	13E	446320	1377
AHAB 600	2017	77775	NE Section 7	5S	13E	446321	1378
AHAB 601	2017	77776	NE Section 7	5S	13E	446322	1379
AHAB 602	2017	77777	NW Section 7	5S	13E	446323	1380
AHAB 603	2017	77778	NW Section 7	5S	13E	446324	1381
AHAB 615	2017	77779	NE Section 7	5S	13E	446325	1382
AHAB 616	2017	77780	NE Section 7	5S	13E	446326	1383
AHAB 617	2017	77781	NW Section 7	5S	13E	446327	1384
AHAB 618	2017	77782	NW Section 7	5S	13E	446328	1385
AHAB 1	2017	84183	SE Section 22	4S	12E	446637	1386
AHAB 2	2017	84184	SE Section 22	4S	12E	446638	1387
AHAB 3	2017	84185	SE Section 22	4S	12E	446639	1388
AHAB 4	2017	84186	SW Section 22	4S	12E	446640	1389
AHAB 5	2017	84187	SE Section 21	4S	12E	446641	1390
AHAB 6	2017	84188	SW Section 21	4S	12E	446642	1391
AHAB 12	2017	84189	SE Section 22	4S	12E	446643	1392
AHAB 13	2017	84190	SE Section 22	4S	12E	446644	1393
AHAB 14	2017	84191	SE Section 22	4S	12E	446645	1394
AHAB 15	2017	84192	SW Section 21	4S	12E	446646	1395
AHAB 16	2017	84193	SE Section 21	4S	12E	446647	1396
AHAB 17	2017	84194	SW Section 21	4S	12E	446648	1397
AHAB 23	2017	84195	SE Section 22	4S	12E	446649	1398
AHAB 24	2017	84196	SE Section 22	4S	12E	446650	1399
AHAB 25	2017	84197	SW Section 22	4S	12E	446651	1400
AHAB 26	2017	84198	SW Section 22	4S	12E	446652	1401
AHAB 27	2017	84199	SE Section 21	4S	12E	446653	1402
AHAB 28	2017	84200	SW Section 21	4S	12E	446654	1403
AHAB 34	2017	84201	SE Section 22	4S	12E	446655	1404
AHAB 35	2017	84202	SE Section 22	4S	12E	446656	1405
AHAB 36	2017	84203	SE Section 22	4S	12E	446657	1406
AHAB 37	2017	84204	SE Section 21	4S	12E	446658	1407
AHAB 38	2017	84205	SE Section 21	4S	12E	446659	1408
AHAB 39	2017	84206	SW Section 21	4S	12E	446660	1409
AHAB 53	2017	84207	NE Section 26	4S	12E	446661	1410
AHAB 54	2017	84208	NW Section 26	4S	12E	446662	1411
AHAB 55	2017	84209	NE Section 27	4S	12E	446663	1412
AHAB 56	2017	84210	NE Section 27	4S	12E	446664	1413
AHAB 57	2017	84211	NE Section 27	4S	12E	446665	1414
AHAB 58	2017	84212	NW Section 27	4S	12E	446666	1415
AHAB 74	2017	84213	NE Section 26	4S	12E	446667	1416
AHAB 75	2017	84214	NW Section 26	4S	12E	446668	1417
AHAB 76	2017	84215	NE Section 27	4S	12E	446669	1418
AHAB 77	2017	84216	NE Section 27	4S	12E	446670	1419
AHAB 78	2017	84217	NE Section 27	4S	12E	446671	1420
AHAB 79	2017	84218	NW Section 27	4S	12E	446672	1421
AHAB 95	2017	84219	NE Section 26	4S	12E	446673	1422
AHAB 96	2017	84220	NW Section 26	4S	12E	446674	1423
AHAB 97	2017	84221	NE Section 27	4S	12E	446675	1424
AHAB 98	2017	84222	NE Section 27	4S	12E	446676	1425
AHAB 99	2017	84223	NE Section 27	4S	12E	446677	1426
AHAB 100	2017	84224	NW Section 27	4S	12E	446678	1427
AHAB 116	2017	84225	NE Section 26	4S	12E	446679	1428
AHAB 117	2017	84226	NW Section 26	4S	12E	446680	1429
AHAB 118	2017	84227	NE Section 27	4S	12E	446681	1430
AHAB 119	2017	84228	NE Section 27	4S	12E	446682	1431

Exhibit A

Name of Claim	Book	Page	Legal Description	Township	Range	AMC	
AHAB 120	2017	84229	NE Section 27	4S	12E	446683	1432 7
AHAB 121	2017	84230	NW Section 27	4S	12E	446684	1433
AHAB 137	2017	84231	NE Section 26	4S	12E	446685	1434
AHAB 138	2017	84232	SW Section 26	4S	12E	446686	1435
AHAB 139	2017	84233	SE Section 27	4S	12E	446687	1436
AHAB 140	2017	84234	SE Section 27	4S	12E	446688	1437
AHAB 141	2017	84235	NE Section 27	4S	12E	446689	1438
AHAB 142	2017	84236	SW Section 27	4S	12E	446690	1439
AHAB 162	2017	84237	SE Section 26	4S	12E	446691	1440
AHAB 163	2017	84238	SW Section 26	4S	12E	446692	1441
AHAB 164	2017	84239	SE Section 27	4S	12E	446693	1442
AHAB 165	2017	84240	SE Section 27	4S	12E	446694	1443
AHAB 166	2017	84241	SE Section 27	4S	12E	446695	1444
AHAB 167	2017	84242	SW Section 27	4S	12E	446696	1445
AHAB 185	2017	84243	SE Section 26	4S	12E	446697	1446
AHAB 186	2017	84244	SW Section 26	4S	12E	446698	1447
AHAB 187	2017	84245	SE Section 27	4S	12E	446699	1448
AHAB 188	2017	84246	SE Section 27	4S	12E	446700	1449
AHAB 189	2017	84247	SE Section 27	4S	12E	446701	1450
AHAB 190	2017	84248	SW Section 27	4S	12E	446702	1451
AHAB 202	2017	84249	SW Section 30	4S	13E	446703	1452
AHAB 208	2017	84250	SE Section 26	4S	12E	446704	1453
AHAB 209	2017	84251	SW Section 26	4S	12E	446705	1454
AHAB 210	2017	84252	SE Section 27	4S	12E	446706	1455
AHAB 211	2017	84253	SE Section 27	4S	12E	446707	1456
AHAB 212	2017	84254	SE Section 27	4S	12E	446708	1457
AHAB 213	2017	84255	SW Section 27	4S	12E	446709	1458
AHAB 231	2017	84256	SE Section 26	4S	12E	446710	1459
AHAB 232	2017	84257	SW Section 26	4S	12E	446711	1460
AHAB 233	2017	84258	SE Section 27	4S	12E	446712	1461
AHAB 234	2017	84259	SE Section 27	4S	12E	446713	1462
AHAB 235	2017	84260	SE Section 27	4S	12E	446714	1463
AHAB 236	2017	84261	SW Section 27	4S	12E	446715	1464
AHAB 254	2017	84262	NW Section 35	4S	12E	446716	1465
AHAB 255	2017	84263	NW Section 35	4S	12E	446717	1466
AHAB 256	2017	84264	NE Section 34	4S	12E	446718	1467
AHAB 257	2017	84265	NW Section 34	4S	12E	446719	1468
AHAB 258	2017	84266	NW Section 34	4S	12E	446720	1469
AHAB 269	2017	84267	NW Section 35	4S	12E	446721	1470
AHAB 270	2017	84268	NW Section 35	4S	12E	446722	1471
AHAB 271	2017	84269	NE Section 34	4S	12E	446723	1472
AHAB 272	2017	84270	NW Section 34	4S	12E	446724	1473
AHAB 273	2017	84271	NW Section 34	4S	12E	446725	1474
AHAB 284	2017	84272	NW Section 35	4S	12E	446726	1475
AHAB 285	2017	84273	NW Section 35	4S	12E	446727	1476
AHAB 286	2017	84274	NE Section 34	4S	12E	446728	1477
AHAB 287	2017	84275	NW Section 34	4S	12E	446729	1478
AHAB 288	2017	84276	NW Section 34	4S	12E	446730	1479
AHAB 299	2017	84277	NW Section 35	4S	12E	446731	1480
AHAB 300	2017	84278	NW Section 35	4S	12E	446732	1481
AHAB 301	2017	84279	NE Section 34	4S	12E	446733	1482
AHAB 302	2017	84280	NW Section 34	4S	12E	446734	1483
AHAB 303	2017	84281	NW Section 34	4S	12E	446735	1484
AHAB 314	2017	84282	NW Section 35	4S	12E	446736	1485
AHAB 315	2017	84283	NW Section 35	4S	12E	446737	1486
AHAB 316	2017	84284	NE Section 34	4S	12E	446738	1487

Exhibit A

Name of Claim	Book	Page	Legal Description	Township	Range	AMC	
AHAB 317	2017	84285	SW Section 34	4S	12E	446739-1	1488
AHAB 318	2017	84286	SW Section 34	4S	12E	446740	1489
AHAB 329	2017	84287	SW Section 35	4S	12E	446741	1490
AHAB 330	2017	84288	SW Section 35	4S	12E	446742	1491
AHAB 331	2017	84289	SE Section 34	4S	12E	446743	1492
AHAB 332	2017	84290	SW Section 34	4S	12E	446744	1493
AHAB 333	2017	84291	SW Section 34	4S	12E	446745	1494
AHAB 344	2017	84292	SW Section 35	4S	12E	446746	1495
AHAB 345	2017	84293	SW Section 35	4S	12E	446747	1496
AHAB 346	2017	84294	SE Section 34	4S	12E	446748	1497
AHAB 347	2017	84295	SW Section 34	4S	12E	446749	1498
AHAB 348	2017	84296	SW Section 34	4S	12E	446750	1499
AHAB 359	2017	84297	SW Section 35	4S	12E	446751	1500
AHAB 360	2017	84298	SW Section 35	4S	12E	446752	1501
AHAB 361	2017	84299	SE Section 34	4S	12E	446753	1502
AHAB 362	2017	84300	SW Section 34	4S	12E	446754	1503
AHAB 363	2017	84301	SW Section 34	4S	12E	446755	1504
AHAB 371	2017	84302	SW Section 35	4S	12E	446756	1505
AHAB 372	2017	84303	SW Section 35	4S	12E	446757	1506
AHAB 373	2017	84304	SE Section 34	4S	12E	446758	1507
AHAB 374	2017	84305	SW Section 34	4S	12E	446759	1508
AHAB 375	2017	84306	SW Section 34	4S	12E	446760	1509
AHAB 396	2017	84307	NE Section 3	5S	12E	446761	1510
AHAB 397	2017	84308	NE Section 3	5S	12E	446762	1511
AHAB 398	2017	84309	NW Section 3	5S	12E	446763	1512
AHAB 399	2017	84310	NW Section 3	5S	12E	446764	1513
AHAB 414	2017	84311	NE Section 3	5S	12E	446765	1514
AHAB 415	2017	84312	NE Section 3	5S	12E	446766	1515
AHAB 416	2017	84313	NW Section 3	5S	12E	446767	1516
AHAB 417	2017	84314	NW Section 3	5S	12E	446768	1517
AHAB 433	2017	84315	NE Section 3	5S	12E	446769	1518
AHAB 434	2017	84316	NE Section 3	5S	12E	446770	1519
AHAB 435	2017	84317	NW Section 3	5S	12E	446771-1	1520
AHAB 436	2017	84318	NW Section 3	5S	12E	446772	1521
AHAB 451	2017	84319	NE Section 3	5S	12E	446773	1522
AHAB 452	2017	84320	NE Section 3	5S	12E	446774	1523
AHAB 453	2017	84321	NW Section 3	5S	12E	446775	1524
AHAB 454	2017	84322	NW Section 3	5S	12E	446776	1525
AHAB 470	2017	84323	SE Section 3	5S	12E	446777	1526
AHAB 471	2017	84324	NE Section 3	5S	12E	446778	1527
AHAB 472	2017	84325	SW Section 3	5S	12E	446779	1528
AHAB 473	2017	84326	NW Section 3	5S	12E	446780	1529
AHAB 488	2017	84327	SE Section 3	5S	12E	446781	1530
AHAB 489	2017	84328	SE Section 3	5S	12E	446782	1531
AHAB 490	2017	84329	SW Section 3	5S	12E	446783	1532
AHAB 491	2017	84330	SE Section 4	5S	12E	446784	1533
AHAB 492	2017	84331	SE Section 4	5S	12E	446785	1534
AHAB 493	2017	84332	SE Section 4	5S	12E	446786	1535
AHAB 494	2017	84333	SW Section 4	5S	12E	446787	1536
AHAB 495	2017	84334	SW Section 4	5S	12E	446788	1537
AHAB 506	2017	84335	SE Section 3	5S	12E	446789	1538
AHAB 507	2017	84336	SE Section 3	5S	12E	446790	1539
AHAB 508	2017	84337	SW Section 3	5S	12E	446791	1540
AHAB 509	2017	84338	SE Section 4	5S	12E	446792	1541
AHAB 510	2017	84339	SE Section 4	5S	12E	446793	1542
AHAB 511	2017	84340	SE Section 4	5S	12E	446794	1543

Exhibit A

Name of Claim	Book	Page	Legal Description	Township	Range	AMC	
AHAB 607	2017	84396	NW Section 11	5S	12E	446851	1600
AHAB 608	2017	84397	NE Section 10	5S	12E	446852	1601
AHAB 609	2017	84398	NW Section 10	5S	12E	446853	1602
AHAB 610	2017	84399	NW Section 10	5S	12E	446854	1603
AHAB 611	2017	84400	NE Section 12	5S	12E	446855	1604
AHAB 612	2017	84401	NW Section 12	5S	12E	446856	1605
AHAB 613	2017	84402	NW Section 12	5S	12E	446857	1606
AHAB 614	2017	84403	NW Section 12	5S	12E	446858	1607
AHAB 619	2017	84404	NE Section 11	5S	12E	446859	1608
AHAB 620	2017	84405	NW Section 11	5S	12E	446860	1609
AHAB 621	2017	84406	NW Section 11	5S	12E	446861	1610
AHAB 622	2017	84407	NW Section 11	5S	12E	446862	1611
AHAB 623	2017	84408	NE Section 10	5S	12E	446863	1612
AHAB 624	2017	84409	NW Section 10	5S	12E	446864	1613
AHAB 625	2017	84410	NW Section 10	5S	12E	446865	1614
AHAB 646	2018	20573	SW Section 10	5S	12E	450067	1615
AHAB 647	2018	20574	SW Section 10	5S	12E	450068	1616
AHAB 648	2018	20575	SW Section 10	5S	12E	450069	1617
AHAB 649	2018	20576	SW Section 10	5S	12E	450070	1618
AHAB 650	2018	20577	SW Section 10	5S	12E	450071	1619
AHAB 651	2018	20578	SW Section 10	5S	12E	450072	1620
AHAB 652	2018	20579	SW Section 10	5S	12E	450073	1621
AHAB 653	2018	20580	SW Section 10	5S	12E	450074	1622
AHAB 654	2018	20581	SW Section 10	5S	12E	450075	1623
AHAB 655	2018	20582	SW Section 10	5S	12E	450076	1624
AHAB 656	2018	20583	SE Section 10	5S	12E	450077	1625
AHAB 657	2018	20584	SE Section 10	5S	12E	450078	1626
AHAB 658	2018	20585	SE Section 10	5S	12E	450079	1627
AHAB 659	2018	20586	SE Section 10	5S	12E	450080	1628
AHAB 660	2018	20587	NW Section 10	5S	12E	450081	1629
AHAB 661	2018	20588	SE Section 10	5S	12E	450082	1630
AHAB 662	2018	20589	SE Section 10	5S	12E	450083	1631
AHAB 663	2018	20590	SE Section 10	5S	12E	450084	1632
AHAB 664	2018	20591	SE Section 10	5S	12E	450085	1633
AHAB 665	2018	20592	NW Section 11	5S	12E	450086	1634
AHAB 666	2018	20593	SW Section 11	5S	12E	450087	1635
AHAB 667	2018	20594	SW Section 11	5S	12E	450088	1636
AHAB 668	2018	20595	SW Section 11	5S	12E	450089	1637
AHAB 669	2018	20596	SW Section 11	5S	12E	450090	1638
AHAB 670	2018	20597	NW Section 11	5S	12E	450091	1639
AHAB 671	2018	20598	NW Section 11	5S	12E	450092	1640
AHAB 672	2018	20599	NW Section 11	5S	12E	450093	1641
AHAB 673	2018	20600	NW Section 11	5S	12E	450094	1642
AHAB 674	2018	20601	NW Section 11	5S	12E	450095	1643
AHAB 675	2018	20602	NW Section 11	5S	12E	450096	1644
AHAB 676	2018	20603	SE Section 11	5S	12E	450097	1645
AHAB 677	2018	20604	SE Section 11	5S	12E	450098	1646
AHAB 678	2018	20605	SE Section 11	5S	12E	450099	1647
AHAB 679	2018	20606	SE Section 11	5S	12E	450100	1648
AHAB 680	2018	20607	NE Section 11	5S	12E	450101	1649
AHAB 681	2018	20608	SW Section 12	5S	12E	450102	1650
AHAB 682	2018	20609	SW Section 12	5S	12E	450103	1651
AHAB 683	2018	20610	SW Section 12	5S	12E	450104	1652
AHAB 684	2018	20611	SW Section 12	5S	12E	450105	1653
AHAB 685	2018	20612	NE Section 11	5S	12E	450106	1654
AHAB 686	2018	20613	SW Section 12	5S	13E	450107	1655

Exhibit A

Name of Claim	Book	Page	Legal Description	Township	Range	AMC	
AHAB 687	2018	20614	SW Section 12	5S	13E	450108	1656
AHAB 688	2018	20615	SW Section 12	5S	13E	450109	1657
AHAB 689	2018	20616	SW Section 12	5S	13E	450110	1658
AHAB 690	2018	20617	NW Section 12	5S	13E	450111	1659
AHAB 691	2018	20618	SE Section 12	5S	13E	450112	1660
AHAB 692	2018	20619	SE Section 12	5S	13E	450113	1661
AHAB 693	2018	20620	SE Section 12	5S	13E	450114	1662
AHAB 694	2018	20621	SE Section 12	5S	13E	450115	1663
AHAB 695	2018	20622	NW Section 12	5S	13E	450116	1664
AHAB 696	2018	20623	SE Section 12	5S	13E	450117	1665
AHAB 697	2018	20624	SE Section 12	5S	13E	450118	1666
AHAB 698	2018	20625	SE Section 12	5S	13E	450119	1667
AHAB 699	2018	20626	SE Section 12	5S	13E	450120	1668
AHAB 700	2018	20627	SE Section 12	5S	12E	450121	1669
Total claims is 1676- 8 placer claims 1676							1676

RECEIVED
 2018 JUL 26 A 9:33
 PHOENIX, ARIZONA

United States Department of the Interior
Bureau of Land Management
 DIV OF LANDS, MINRLS & ENERGY
 ONE N CENTRAL AVE
 PHOENIX, AZ 85004 -4427
 Phone: 602-417-9200

Receipt

No: 4219851

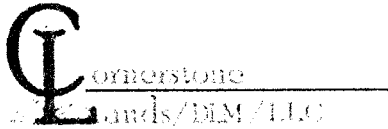
Transaction #: 4335041	
Date of Transaction: 07/26/2018	
CUSTOMER:	
RESOLUTION COPPER MINING LLC 105 W MAGMA HEIGHTS DR SUPERIOR, AZ 85173-2523 US	

LINE #	QTY	DESCRIPTION	REMARKS	UNIT PRICE	TOTAL
1	1.00	LOCATABLE MINERALS / MINING CLAIMS-NOT NEW-UNADJUD, ONE AUTH NO. ONLY / MINING CLAIM MONEY RECEIVED CASES: AMC60069/\$259780.00	MAINT 2019/1676	- n/a -	259780.00
TOTAL:					\$259,780.00

PAYMENT INFORMATION			
1	AMOUNT:	259780.00	POSTMARKED: N/A
	TYPE:	CHECK	RECEIVED: 07/26/2018
	CHECK NO:	0080001988	
	NAME:	RESOLUTION COPPER MINING LLC 4700 SOUTH DAYBREAK PARKWAY SOUTH JORDAN UT 84095 US	

REMARKS

This receipt was generated by the automated BLM Collections and Billing System and is a paper representation of a portion of the official electronic record contained therein.



Date: 9-19-2018

To: RayAnn Meyers

From: Daniel Mead

RE: Resolution Copper.

RayAnn: Please find enclosed the filing for this year NOI with the BLM date stamp for Resolution Copper Mining LLC. It includes page 30. If you need anything else dealing with Resolution Copper Mining, Resolution Copper Mining LLC, Integrity Land & Cattle LLC or Swift Current Land & Cattle please give me a call as I handle all of the four companies land affairs. My e-mail is at the bottom of this page. Have a great day.

Please feel free to give me a call at 520-419-2622.

Thank You

A handwritten signature in black ink that reads 'Daniel Mead'. The signature is written in a cursive style with a large loop at the end.

Daniel Mead

RECEIVED
BLM AZ STATE OFFICE
2018 SEP 20 P 2:05
PHOENIX, ARIZONA

United States Department of the Interior
Bureau of Land Management
 DIV OF LANDS, MINRLS & ENERGY
 ONE N CENTRAL AVE
 PHOENIX, AZ 85004 -4427
 Phone: 602-417-9200

Receipt

No: 4219851

Transaction #: 4335041	
Date of Transaction: 07/26/2018	
CUSTOMER:	
RESOLUTION COPPER MINING LLC 105 W MAGMA HEIGHTS DR SUPERIOR, AZ 85173-2523 US	

RECEIVED
 BLM AZ STATE OFFICE
 2018 SEP 20 P 2:05
 PHOENIX, ARIZONA

LINE #	QTY	DESCRIPTION	REMARKS	UNIT PRICE	TOTAL
1	1.00	LOCATABLE MINERALS / MINING CLAIMS-NOT NEW-UNADJUD.ONE AUTHI NO. ONLY / MINING CLAIM MONEY RECEIVED CASES: AMC60069/\$259780.00	MAINT 2019/1676	- n/a -	259780.00
TOTAL:					\$259,780.00

PAYMENT INFORMATION			
1	AMOUNT:	259780.00	POSTMARKED: N/A
	TYPE:	CHECK	RECEIVED: 07/26/2018
	CHECK NO:	0080001988	
	NAME:	RESOLUTION COPPER MINING LLC 4700 SOUTH DAYBREAK PARKWAY SOUTH JORDAN UT 84095 US	

REMARKS

This receipt was generated by the automated BLM Collections and Billing System and is a paper representation of a portion of the official electronic record contained therein.



OFFICIAL RECORDS OF
PINAL COUNTY RECORDER
VIRGINIA ROSS

July 18, 2018

DATE/TIME: 07/24/2018 1054
FEE: \$38.00
PAGES: 34
FEE NUMBER: 2018-055339

When Recorder Return to:
Resolution Copper Mining LLC.
P.O Box 1944
Superior, Arizona 85273



Notice of Intent to Hold


To Whom It May Concern:

Resolution Copper Mining LLC., authorized to do business in the State of Arizona has complied with the Final Rule as published in the Federal Register which implements provisions of the Interior Department and the related agencies' *that a Statutorily Authorized Adjustment effective June 30, 2014 that requires an annual rental fee of \$155.00* for each mining claim and site located and held under the General Mining Law of 1872.

Therefore, **Resolution Copper Mining LLC.** Intends to hold those certain unpatented lode claims and mill sites situated in Pinal County, Arizona of which Bureau of Land Management assigned serial numbers to each, together with the name, docket and page of the official records in **Pinal County**, Arizona, as shown in Exhibit "A" attached hereto and made a part thereof.

This Notice is given with respect to the assessment year **2018/2019**.

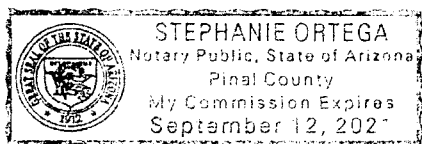
Sincerely,



Sterling Hundley
Financial Operations Officer
As Manager
Resolution Copper Company
Resolution Copper Mining LLC.

RECEIVED
BLM AZ STATE OFFICE
2018 SEP 20 P 2:05
PHOENIX, ARIZONA

State of Arizona)
County of Pinal) ss.

The foregoing instrument was acknowledged before me on the 15th day of July 2018 by **Sterling Hundley Financial Operations Officer as Manager for Resolution Copper Mining LLC.**, on behalf of the Company.




Notary Public

July 18, 2018

United States Department of Interior
BUREAU OF LAND MANAGEMENT
Arizona State Office
Records Section
One North Central
Suite 800
Phoenix, Arizona 85004

RECEIVED
BLM AZ STATE OFFICE
2018 SEP 20 P 2:06
PHOENIX, ARIZONA


NOTICE OF INTENT TO HOLD
ANNUAL CLAIM MAINTENANCE FEES for 2018/2019,
By RESOLUTION COPPER MINING LLC.

To Whom It May Concern:

The Final Rule as published in the Federal Register implements provisions of the Interior Department and related agencies *that a Statutorily Authorized Adjustment effective June 30, 2014 that requires an annual rental fee of \$155.00* for each unpatented mining claim and site located and held under the General Mining Law of 1872.

This will serve as notice that **RESOLUTION COPPER MINING LLC.**, a Delaware Corporation, whose address for purposes of this filing is **105 Magma Heights, Superior, Arizona 85273** intends to hold the mining claims and /or mill sites (**1676**) described in **Exhibit A** attached hereto for the assessment years **2018/2019**, by payment of the annual claim maintenance fee of **\$155.00** per claim or site. Payment of **\$259,780.00** is made herewith for such assessment year for each of the unpatented lode claims and sites. The name, BLM serial number, book and page or index number of recording of the location notice is official records of Pinal County, Arizona, of which are set forth in **Exhibit A** attached hereto and by this reference incorporated herein.

Sincerely,


Sterling Hundley
Financial Operations Officer
As Manager
RESOLUTION COPPER COMPANY
RESOLUTION COPPER MINING LLC.

Telephone 520-689-3341

Cc: file

#4219851

**RESOLUTION COPPER MINING LLC
NOTICE OF INTENT TO HOLD THE FOREGOING UNPATENTED MINING CLAIMS
FOR THE YEARS 2018/2019**

Name of Claim	Book	Page	Legal Description	Township	Range	AMC
Red Brick 1 (8-Placer)	(160 ac) 38	262	NW1/4 Sec 4	2S	12E	60069
Apex	41	72	SW1/4 Sec 25	1S	12E	60083
Ash No. 1	40	272	SE 1/4 Sec 25	1S	12E	60084
Ash No. 6	40	276	NE1/4NW1/4 Sec 29	1S	13E	60085
Ash No. 8	40	278	NW1/4 Sec 30	1S	13E	60086
Ash No. 9	40	279	NE1/4SE1/4 Sec 25	1S	12E	60087
Ash No. 10	40	280	NE1/4SE1/4 Sec 25	1S	12E	60088
Ash No. 11	40	281	NE1/4 Sec 25	1S	12E	60089
Ash No. 12	40	282	NE1/4 25, NW1/4 Sec 30	1S	12E	60090
Ash No. 13	40	283	NW1/4 Sec 29	1S	13E	60091
Ash No. 14	40	284	NW1/4 Sec 29	1S	13E	60092
Ash No. 15	40	285	NW1/4NE1/4 Sec 29	1S	13E	60093
Ash No. 16	42	179	SW1/4 Sec 25	1S	12E	60094
Ash No. 17	Dkt362	255	NE1/4 Sec 29	1S	13E	60095
Ash No. 18	Dkt362	256	NW1/4NE1/4 Sec 29	1S	13E	60096
Ash No. 19	Dkt362	257	NW1/4 Sec 29	1S	13E	60097
Ash No. 20	Dkt362	258	NW1/4 Sec 29	1S	13E	60098
Ash No. 21	Dkt362	259	NW1/4 Sec 29	1S	13E	60099
Ash No. 22	Dkt362	260	NW1/4NE1/4 Sec 30	1S	13E	60100
Ash No. 23	Dkt362	261	NE1/4 Sec 30	1S	13E	60101
Ash No. 24	Dkt362	262	NW1/4NE1/4 Sec 30	1S	13E	60102
Ash No. 25	Dkt362	263	NW1/4 Sec 30	1S	13E	60103
Ash No. 26	Dkt362	264	NE1/4 Sec 25	1S	12E	60104
Ash No. 27	Dkt362	265	NE1/4 Sec 25	1S	12E	60105
Ash No. 28	Dkt362	266	NE1/4 Sec 25	1S	12E	60106
Ash No. 29	Dkt362	267	NW1/4NE1/4 Sec 25	1S	12E	60107
Russ No. 8	Dkt687	360	NW1/4 Sec 25	1S	12E	60108
Russ No. 9	Dkt687	361	NW1/4 Sec 25	1S	12E	60109
Russ No. 10	Dkt687	362	NW1/4 Sec 25	1S	12E	60110
Russ No. 11	Dkt687	363	NW1/4 Sec 25	1S	12E	60111
Russ No. 12	Dkt687	364	NW1/4NE1/4 Sec 25	1S	12E	60112
Russ No. 13	Dkt687	365	NE1/4 26, SE1/4 Sec 23	1S	12E	60113
Russ No. 14	Dkt687	366	NE1/4 26, SE1/4 Sec 23	1S	12E	60114
Russ No. 15	Dkt687	367	SW1/4 Sec 24	1S	12E	60115
Russ No. 16	Dkt687	368	NW1/4 25, SW1/4 24	1S	12E	60116
Russ No. 17A	Dkt693	225	NW1/4 25, SW1/4 24	1S	12E	60118
Russ No. 18A	Dkt693	226	NW1/4 25, SW1/4 24	1S	12E	60117
Russ No. 19A	Dkt693	227	NW1/4 25, SW1/4 24	1S	12E	60119
Russ No. 20A	Dkt693	228	NE1/4 Sec 25	1S	12E	60120
Russ No. 21	Dkt687	373	SE1/4 24, NE1/4 25	1S	12E	60121
Russ No. 22	Dkt687	374	SE1/4 24, NE1/4 25	1S	12E	60122
Russ No. 23	Dkt687	375	SE1/4 24, NE1/4 25	1S	12E	60123
Russ No. 24	Dkt687	376	SE1/4 24, NE1/4 25	1S	12E	60124
Black Foot No. 1	F	351	SW1/4SE1/4 25	1S	12E	60125
Black Rock No. 1	41	73	SW1/4 25	1S	12E	60101
Hard Rock N. 8	H	461	SE1/4 36	1S	12E	60126
Hard Rock No. 13	39	43	SE1/4 36	1S	12E	60129

1
2
3
4
5
6
7
8
9
10
11
12
13
14
15
16
17
18
19
20
21
22
23
24
25
26
27
28
29
30
31
32
33
34
35
36
37
38
39
40
41
42
43
44
45
46
47

PHOENIX ARIZONA
 RECEIVED
 BLM STATE OFFICE
 SEP 20 2:06 PM '18

Name of Claim	Book	Page	Legal Description	Township	Range	AMC
Hard Rock No. 14	39	44	SE1/4 36	1S	12E	60130
Monarch No. 1	F	354	SE1/4SW1/4 36	1S	12E	60131
Nadene	41	75	SE1/4 36	1S	12E	60132
Nadene No. 1	41	74	SE1/4 36	1S	12E	60133
Oak No. 9	34	69	NW1/4 Sec 32	1S	13E	60136
Oak No. 18	34	391	SW1/4 32	1S	13E	60141
Oak No. 19	34	392	SW1/4 32	1S	13E	60142
Oak No. 20	2002	66912	SW1/4 32	1S	13E	60143
Oak No. 21	34	394	SW1/4 32, SE1/4SW1/4 31	1S	13E	60144
Oak No. 22	34	395	SW1/432, SE1/4SW1/431	1S	13E	60145
Oak No. 23	34	396	SW1/432, SE1/4SW1/431	1S	13E	60146
Oak No. 24	34	397	SW1/431	1S	12E	60147
Oak No. 25	34	398	SE1/436	1S	12E	60148
Oak No. 26	34	399	SE1/436	1S	12E	60149
Oak No. 27	34	400	SE1/436	1S	12E	60150
Pine No. 1	Dkt717	441	NW1/4SW1/436	1S	12E	60151
Pine No. 2	Dkt717	442	NW1/4NE1/4SE1/4SW1/436	1S	12E	60152
Pine No. 3	Dkt717	443	NE1/4SE1/436	1S	12E	60153
Pine No. 4	Dkt717	444	NE1/4SE1/436	1S	12E	60154
Pine No. 5	Dkt717	445	NE1/4SE1/436	1S	12E	60155
Pine No. 6	Dkt717	446	NE1/4SE1/436	1S	12E	60156
Pine No. 7	Dkt717	447	NE1/4SE1/436	1S	12E	60157
Pine No. 8	Dkt717	448	NE1/436	1S	12E	60158
Pine No. 9	Dkt717	449	NE1/436	1S	12E	60159
Oak No. 33	Dkt198	499	NE1/429	1S	13E	60160
Oak No. 34	Dkt198	500	NE1/429	1S	13E	60161
Oak No. 35	Dkt198	501	NE1/429, NW1/428	1S	13E	60162
Oak No. 36	Dkt198	502	NW1/428	1S	13E	60163
Oak No. 37	Dkt198	503	NW1/428	1S	13E	60164
Oak No. 38	2001	30896	NW1/4SW1/428	1S	13E	60165
Oak No. 39	2001	30889	NW1/4SW1/428	1S	13E	60166
Oak No. 41	2001	30893	NE1/4SE1/429	1S	13E	60168
Oak No. 42	2001	30895	NE1/4SE1/429	1S	13E	60169
Oak No. 43	Dkt198	509	SE1/429, NE1/432	1S	13E	60170
Oak No. 44	Dkt198	510	NE1/432	1S	13E	60171
Palace No. 1	41	71	NW1/4SW1/425	1S	12E	60172
Ace	2002	66913	NE1/4 1	2S	12E	60173
Ace 1	Dkt142	525	NE1/41	2S	12E	60174
Ace 2	Dkt142	526	NE1/41	2S	12E	60175
Ace 3	Dkt142	527	NE1/4SE1/41	2S	12E	60176
Ace 4	Dkt142	528	NE1/4SE1/41	2S	12E	60177
Ace 5	Dkt142	529	NE1/4SE1/41	2S	12E	60178
Ace 6	Dkt142	530	SE1/41	2S	12E	60179
Alto	2002	66914	NW1/4 1	2S	12E	60180
Alto No. 1	2002	66915	NW1/4 1	2S	12E	60181
Alto No. 2	2002	66916	NW1/41	2S	12E	60182
Alto No. 3	2002	66917	NW1/41	2S	12E	60183
Alto No. 4	39	615	NW1/4SW1/41	2S	12E	60184
Alto No. 5	39	616	SW1/41	2S	12E	60185
Alto No. 7	39	618	NW1/4NE1/4SE1/4SW1/41	2S	12E	60187
Alto No. 8	2002	66918	NW1/4 1	2S	12E	60188
Alto No. 9	2002	66919	NW1/4 1	2S	12E	60189
Alto No. 10	2002	66920	NW1/4 1	2S	12E	60190

48
49
50
51
52
53
54
55
56
57
58
59
60
61
62
63
64
65
66
67
68
69
70
71
72
73
74
75
76
77
78
79
80
81
82
83
84
85
86
87
88
89
90
91
92
93
94
95
96
97
98
99
100

RECEIVED
 BENTON COUNTY OFFICE
 SEP 20 2 06 PM
 PHOENIX ARIZONA

Name of Claim	Book	Page	Legal Description	Township	Range	AMC	
Alto No. 11	39	622	NW1/4NE1/41	2S	12E	60191	101
Arizona	39	396	SW1/42.NW1/411	2S	12E	60192	102
Big Ledge	41	190	NE1/4SE1/42	2S	12E	60193	103
Wes No. 1	Dkt711	280	NW1/426	1S	12E	60195	104
Wes No.2	Dkt711	281	NW1/4NE1/426	1S	12E	60196	105
Brooklyn	40	36	SE1/42	2S	12E	60197	106
Chicago	39	399	SW1/42	2S	12E	60198	107
Gardner	46	20	NW1/4SW1/42.NE1/4SE1/43	2S	12E	60199	108
Gussie	34	184	NW1/4SW1/42	2S	12E	60200	109
Hard Rock No. 2	41	193	NE1/42	2S	12E	60203	110
Hard Rock No. 6	H	457	SW1/41.NE1/4SE1/42	2S	12E	60204	111
Hard Rock No. 7	H	460	NE1/42	2S	12E	60205	112
Hard Rock No. 11	36	60	NW1/4SW1/41.NE1/4SE1/42	2S	12E	60206	113
Hard Rock No. 12	36	61	NE1/42.NW1/41	2S	12E	60207	114
Horn Silver	41	191	NE1/42	2S	12E	60208	115
Horn Silver No. 1	41	195	NE1/42	2S	12E	60209	116
Jane	41	192	NE1/42	2S	12E	60210	117
Johnnie (Little)	34	185	NW1/42.NE1/4 3	2S	12E	60211	118
Katie	246	21	NW1/42.NE1/4 3	2S	12E	60212	119
Legal-Tender	41	189	NE1/4NW1/4 2	2S	12E	60213	120
Libbie amended #2	34	186	SW1/4 2	2S	12E	60214	121
Libbie No.1	34	187	SW1/4 2	2S	12E	60215	122
Libbie No. 2	34	188	SW1/4 2	2S	12E	60216	123
Maggie	39	397	NW1/4 2	2S	12E	60218	124
Michigan	39	400	SW1/4 2	2S	12E	60219	125
New York	40	35	SE1/4 2	2S	12E	60220	126
Rube	34	189	SW1/4 2	2S	12E	60221	127
Ruby	34	190	NW1/4SW1/4 2	2S	12E	60222	128
Sallie	34	195	NW1/42.NE1/4 3	2S	12E	60223	129
Apache Leap	26	353	SW1/41,SE1/4 2	2S	12E	60224	130
Cobre Verde	39	213	NW1/4NE1/4 11	2S	12E	60225	131
Cobre Verde No.1	1/AM/MI	252	NW1/4NE1/4 11	2S	12E	60226	132
Connecting Link	1/AM/MI	313	SW1/41,NW1/4NE1/4 12	2S	12E	60227	133
Connecting Link No. 1	1/AM/MI	204	NW1/4NE1/4 11	2S	12E	60228	134
Connecting Link No. 2	1/AM/MI	205	NE1/4 11,SE1/4 2	2S	12E	60229	135
Connecting Link No. 3	1/AM/MI	206	NE1/4 11,SE1/4 2	2S	12E	60230	136
Connecting Link No. 4	1/AM/MI	207	NE1/4 11,NW1/4 12,SE1/4 2	2S	12E	60231	137
Dacite No. 12	39	69	SE1/412	2S	12E	60238	138
Dacite No. 13	39	70	SW1/47	2S	13E	60239	139
Sun Juan	D	42	SE1/4SW1/42	2S	12E	60244	140
South Syndicate No. 1	40	256	SE1/41	2S	12E	60245	141
South Syndicate No. 2	40	259	SE1/41	2S	12E	60246	142
South Syndicate No. 3	40	260	SE1/41	2S	12E	60247	143
South Syndicate No. 4	40	261	SE1/41	2S	12E	60248	144
South Syndicate No. 5	40	262	SW1/46	2S	13E	60249	145
Sun #2	DktS09	313	NW1/4NE1/432	1S	12E	60250	146
Sun #3	Dkt509	314	NE1/432	1S	12E	60251	147
Sun #4	Dkt509	315	NW1/4NE1/4SW1/4SE1/432	1S	12E	60252	148
Sun #5	Dkt509	316	NE1/42	1S	12E	60253	149
Sun #6	Dkt509	317	SW1/4SE1/432	1S	12E	60254	150
Sun #7	Dkt509	318	SE1/432	1S	12E	60255	151
Sun #8	Dkt509	319	SW1/4SE1/432	1S	12E	60256	152
Sun #9	DktS09	320	SE1/432	1S	12E	60257	153

RECEIVED
 BIRMINGHAM
 ARIZONA
 20 SEP 20 2:06 PM

Name of Claim	Book	Page	Legal Description	Township	Range	AMC	
Sun #10	Dkt509	321	SW1/4SE1/432	1S	13E	60258	154
Sun #11	Dkt 509	322	SE1/432	1S	13E	60259	155
Sun #12	Dkt509	323	SW1/4SE1/432	1S	13E	60260	156
Sun #13	Dkt509	324	SE1/4 2	1S	13E	60261	157
Sun #14	Dkt509	325	NW1/4 6	2S	13E	60262	158
Sun #15	Dkt509	326	NW1/4NE1/4 6	2S	13E	60263	159
Sun #16	Dkt509	327	NW1/4 6	2S	13E	60264	160
Sun #17	Dkt509	328	NW1/4NE1/4 6	2S	13E	60265	161
Sun #18	Dkt509	329	NW1/4 6	2S	13E	60266	162
Sun #19	Dkt509	330	NW1/4NE1/4 6	2S	13E	60267	163
Sun #20	Dkt509	331	NW1/4 6	2S	13E	60268	164
Sun #21	Dkt509	332	NW1/4NE1/4 6	2S	13E	60269	165
Sun #22	Dkt509	333	NW1/4SW1/4 6	2S	13E	60270	166
Sun #23	Dkt509	334	SW 1/4 6	2S	13E	60271	167
Sun #24	Dkt509	335	SW1/46	2S	13E	60272	168
Sun #25	Dkt509	336	SW1/4SE1/46	2S	13E	60273	169
Sun #26	Dkt509	337	SW1/46	2S	13E	60274	170
Sun #27	Dkt509	338	SW1/4SE1/46	2S	13E	60275	171
Sun #28	Dkt509	339	SW1/4SE1/46	2S	13E	60276	172
Sun #29	Dkt509	340	SE1/46	2S	13E	60277	173
Sun #30	Dkt509	341	SE1/46	2S	13E	60278	174
Sun #31	Dkt509	342	SE1/46	2S	13E	60279	175
Sun #32	Dkt509	343	SE1/4NE1/46	2S	13E	60280	176
Sun #33	Dkt509	344	NE1/46	2S	13E	60281	177
Sun #34	Dkt509	345	NE1/46	2S	13E	60282	178
Sun #35	Dkt509	346	NE1/46	2S	13E	60283	179
Sun #36	Dkt509	347	NE1/46	2S	13E	60284	180
Sun #37	Dkt509	348	SE1/432.SW1/433	1S	13E	60285	181
Sun #38	Dkt509	349	SE1/42.SW1/433	1S	13E	60286	182
Sun #40	Dkt509	351	SW1/4SE1/433	1S	13E	60288	183
Sun #41	Dkt509	352	SW1/4SE1/433	1S	13E	60289	184
Sun #44	Dkt509	355	SE1/433	1S	13E	60290	185
Sun #45	Dkt509	356	SE1/433	1S	13E	60291	186
Sun #48	Dkt509	359	SE1/433.SW1/434	1S	13E	60292	187
Sun #49	Dkt509	360	SE1/433.SW1/434	1S	13E	60293	188
Sun #52	Dkt509	363	NW1/428	1S	13E	60294	189
Sun #53	Dkt509	364	NW1/428	1S	13E	60295	190
Sun #54	Dkt509	365	NW 4NE1/428	1S	13E	60296	191
Sun #55	Dkt509	366	NE1/428	1S	13E	60297	192
Sun #56	Dkt509	367	NE1/428	1S	13E	60298	193
Sun #57	Dkt509	368	NE1/428	1S	13E	60299	194
Sun #58	Dkt509	369	NE1/428.NW1/427	1S	13E	60300	195
Sun #59	Dkt509	370	NW1/427	1S	13E	60301	196
Sun #60	Dkt509	371	NW1/427	1S	13E	60302	197
Sun #61	Dkt509	372	NW1/427	1S	13E	60303	198
Sun #62	2001	898	SW1/4NW1/428	1S	13E	60304	199
Sun #63	2001	900	SW1/4NW1/428	1S	13E	60305	200
Sun #64	2001	902	NE1/4 28	1S	13E	60306	201
Sun #65	2001	904	SE1/4NE1/428	1S	13E	60307	202
Sun #66	2001	905	SE1/4NE1/428	1S	13E	60308	203
Sun #67	2001	906	SE1/4NE1/428	1S	13E	60309	204
Sun #68	Dkt509	379	4NW1/4 27	1S	13E	60310	205
Sun #69	Dkt509	380	SW1/4NW1/427	1S	13E	60311	206

RECEIVED
 STATE OFFICE
 2018 SEP 20 P 2:06
 PHOENIX, ARIZONA

Name of Claim	Book	Page	Legal Description	Township	Range	AMC	
Sun #70	Dkt509	381	SW1/4NW1/427	1S	13E	60312	207
Sun #71	Dkt509	382	SW1/4NW1/427	1S	13E	60313	208
Sun #42A	Dkt736	743	SW1/4SE1/433	1S	13E	60314	209
Sun #46 A	Dkt736	744	SE1/433	1S	13E	60315	210
Sun #50A	Dkt736	745	SE1/433.SW1/434	1S	13E	60316	211
Annex	38	118	NW1/4LNE1/40	2S	12E	60362	212
Apex	38	117	NW1/412.NE1/411	2S	12E	60363	213
Broken Hill No. 1	38	157	SW1/4SE1/411	2S	12E	60364	214
CobreVerdeNo.2	1/AM/MI	253	NW1/4NE1/411	2S	12E	60365	215
CobreVerdeNo.3	20	605	NE1/4 11	2S	12E	60366	216
Copper Bell	38	116	NW1/412	2S	12E	60367	217
Illinois	1/AM/MI	265	NE1/411	2S	12E	60389	218
Indiana	F	572	NE1/411	2S	12E	60390	219
Iowa	F	573	NE1/411	2S	12E	60391	220
Lead Hill	21	272	NE1/4SE1/411	2S	12E	60392	221
South Syndicate No. 6	40	263	SE1/41.NE1/412	2S	12E	60394	222
South Syndicate No. 7	40	264	NW1/47	2S	13E	60395	223
South Syndicate No. 8	40	265	NW1/47	2S	13E	60396	224
South Syndicate No. 9	40	266	NW1/4NE1/47.SW1/46	2S	13E	60397	225
South Syndicate No. 10	40	267	NW1/4SW1/47	2S	13E	60398	226
South Syndicate No. 11	40	268	NW1/4NE1/4SE1/4SW1/47	2S	13E	60399	227
South Syndicate No. 12	40	269	NW1/4NE1/4SE1/47	2S	13E	60400	228
Touch Not No.2	1/AM/MI	315	NE1/4SE1/412	2S	12E	60401	229
Extension No. 1A	968	22	SW1/47	2S	13E	60402	230
Extension No. 2	40	410	SW1/4SE1/47	2S	13E	60403	231
Extension No. 3	40	411	NE1/47	2S	13E	60404	232
Extension No. 4	40	409	SW1/47.NW1/418	2S	13E	60405	233
Extension No. 5	40	412	SW1/47.NW1/418	2S	13E	60406	234
Extension No. 6	40	413	SW1/47.NW1/4NE1/418	2S	13E	60407	235
Extension No. 7	40	414	SW1/4SE1/4NE1/418	2S	13E	60408	236
Extension No. 8	40	415	SW1/47.NE1/418	2S	13E	60409	237
Extension No. 31	610	71	SE1/47.NE1/418	2S	13E	60433	238
Extension No. 32	610	72	SE1/47	2S	13E	60434	239
Extension No. 33	610	73	SE1/4NE1/47	2S	13E	60435	240
Extension No. 34	610	74	SE1/4NE1/47	2S	13E	60436	241
Extension No. 35	610	75	NE1/47	2S	13E	60437	242
Extension No. 36	610	76	NE1/47	2S	13E	60438	243
Extension No. 37	610	77	NE1/47	2S	13E	60439	244
Extension No. 38	610	78	NE1/47	2S	13E	60440	245
Extension No. 39	610	79	NE1/47.SE1/46	2S	13E	60441	246
Extension No. 40	610	80	NE1/47.SE1/46	2S	13E	60442	247
Extension No. 41	610	81	NE1/47.SE1/46	2S	13E	60443	248
Oak No. 45	Dkt566	177	NW1/429	1S	13E	60452	249
Broken Hill No. 2	38	155	SE1/4SW1/4NW1/411	2S	12E	60453	250
Eric #1	1997-029460	1	NE1/422 & NW1/423	1S	13E	347700	251
Eric #2	1997-029461	1	NE1/422	1S	13E	347701	252
Eric #3	1997-029462	1	NW1/422&NE1/422	1S	13E	347702	253
Eric #4	1997-029463	1	NW1/422	1S	13E	347703	254
Eric #5	1997-029464	1	NE1/421	1S	13E	347704	255
Eric #6	1997-029465	1	NW1/421 & NE1/421	1S	13E	347705	256
Eric #7	1997-029466	1	NW1/421	1S	13E	347706	257
Eric #8	1997-029467	1	NE1/420 & NW1/421	1S	13E	347707	258
Eric #9	1997-029468	1	NE1/420	1S	13E	347708	259

RECEIVED
 2018 SEP 20 P 2:06
 STATE OF ARIZONA
 PUBLIC LANDS OFFICE

Name of Claim	Book	Page	Legal Description	Township	Range	AMC
Eric #10	1997-029469	1	SE1/47	1S	13E	347711
Eric #11	1997-029470	1	SE1/47&SW1/416	1S	13E	347412
Eric #12	1997-029471	1	SW1/416	1S	13E	347713
Eric #13	1997-029472	1	SW1/416 & SE1/416	1S	13E	347714
Eric #14	1997-029473	1	SE1/416	1S	13E	347715
Eric #15	1997-029474	1	SW1/415	1S	13E	347716
Eric #16	1997-029475	1	SW1/415&SW1/415	1S	13E	347717
Eric #17	1997-029476	1	SW1/415	1S	13E	347718
Eric #18	1997-029477	1	SE1/415&SW1/414	1S	13E	347719
Eric #19	1997-029478	1	SW1/414	1S	13E	347720
Eric #20	1997-029479	1	SW1/414	1S	13E	347721
Eric #21	1997-029480	1	SW1/414	1S	13E	347722
Eric #22	1997-029481	1	SW1/414	1S	13E	347723
Eric #23	1997-029482	1	SW1/414	1S	13E	347724
Eric #24	1997-029483	1	SW1/414&SE1/415	1S	13E	347725
Eric #25	1997-029484	1	SE1/415	1S	13E	347726
Eric #26	1997-029485	1	SE1/415	1S	13E	347727
Eric #27	1997-029486	1	SE1/415	1S	13E	347728
Eric #28	1997-029487	1	SE1/415&SW1/415	1S	13E	347729
Eric #29	1997-029488	1	SW1/415	1S	13E	347730
Eric #30	1997-029489	1	SW1/415	1S	13E	347731
Eric #31	1997-029490	1	SW1/415	1S	13E	347732
Eric #32	1997-029491	1	SW1/415	1S	13E	347733
Eric #33	1997-029492	1	SW1/416	1S	13E	347734
Eric #34	1997-029493	1	SE1/416	1S	13E	347735
Eric #35	1997-029494	1	SW1/416 & SE1/416	1S	13E	347736
Eric #36	1997-029495	1	SW1/416	1S	13E	347737
Eric #37	1997-029496	1	SE1/417 & SW1/416	1S	13E	347738
Eric #38	1997-029497	1	SE1/417	1S	13E	347739
Eric #39	1997-029498	1	SE1/417	1S	13E	347740
Eric #40	1997-029499	1	SE1/417 & SW1/416	1S	13E	347741
Eric #41	1997-029500	1	SW1/416	1S	13E	347742
Eric #42	1997-029501	1	SW1/416&SE1/416	1S	13E	347743
Eric #43	1997-029502	1	SE1/416	1S	13E	347744
Eric #44	1997-029503	1	NE1/416&SE1/416	1S	13E	347745
Eric #45	1997-029504	1	SW1/416&SE1/416	1S	13E	347746
Eric #46	1997-029505	1	SW1/416	1S	13E	347747
Eric #47	1997-029506	1	SE1/417&SW1/416	1S	13E	347748
Eric #48	1997-029507	1	SE1/417	1S	13E	347749
Eric #49	1997-029508	1	NE1/417&SE1/417	1S	13E	347750
Eric #50	1997-029509	1	SW1/416	1S	13E	347751
Eric #51	1997-029510	1	NW1/416 & SW1/416	1S	13E	347752
Eric #52	1997-029511	1	SW1/416	1S	13E	347753
Eric #53	1997-029512	1	NW1/416&NE1/416	1S	13E	347754
Eric #54	1997-029513	1	NW1/416	1S	13E	347755
Eric #55	1997-029514	1	NE1/417&NW1/416	1S	13E	347756
Eric #56	1997-029515	1	NE1/417	1S	13E	347757
Eric #57	1997-029516	1	NE1/416&SE1/416	1S	13E	347758
Eric #58	1997-029517	1	NE1/416&SE1/416	1S	13E	347759
Eric #59	1997-029518	1	NW1/415&SW1/415	1S	13E	347760
Eric #60	1997-029519	1	SW1/415&NW1/415	1S	13E	347761
Eric #61	1997-029520	1	NW1/415&SW1/415	1S	13E	347762
Eric #62	1997-029521	1	NW1/415&SW1/415	1S	13E	347763

260
261
262
263
264
265
266
267
268
269
270
271
272
273
274
275
276
277
278
279
280
281
282
283
284
285
286
287
288
289
290
291
292
293
294
295
296
297
298
299
300
301
302
303
304
305
306
307
308
309
310
311
312

PHOENIX, ARIZONA
 2010 SEP 20 PM 2:06
 PLM A RECEIVED
 OFFICE

Name of Claim	Book	Page	Legal Description	Township	Range	AMC	
Eric #63	1997-029522	1	NE¼15	1S	13E	347764	313
Eric #64	1997-029523	1	NE¼15&SE¼15	1S	13E	347765	314
Eric #65	1997-029524	1	NE¼15&SE¼15	1S	13E	347766	315
Eric #66	1997-029525	1	NE¼15&SE¼15	1S	13E	347767	316
Eric #67	1997-029526	1	SW¼14	1S	13E	347768	317
Eric #68	1997-029527	1	SW¼14 & NW¼14	1S	13E	347769	318
Eric #69	1997-029528	1	SW¼14&NW¼14	1S	13E	347770	319
Eric #70	1997-029529	1	SW¼14&NW¼14	1S	13E	347771	320
Eric #71	1997-029530	1	SW¼14&NW¼14	1S	13E	347772	321
Eric #72	1997-029531	1	SW¼14 & NW¼14	1S	13E	347773	322
Eric #73	1997-029532	1	NE¼14	1S	13E	347774	323
Eric #74	1997-029533	1	NE¼14	1S	13E	347775	324
Eric #75	1997-029534	1	NW¼14&NE¼14	1S	13E	347776	325
Eric #76	1997-029535	1	NW¼14	1S	13E	347777	326
Eric #77	1997-029536	1	NW¼14	1S	13E	347778	327
Eric #78	1997-029537	1	NW¼14	1S	13E	347779	328
Eric #79	1997-029538	1	NW¼14	1S	13E	347780	329
Eric #80	1997-029539	1	NE¼15&NW¼14	1S	13E	347781	330
Eric #81	1997-029540	1	NE¼15	1S	13E	347782	331
Eric #82	1997-029541	1	NE¼15	1S	13E	347783	332
Eric #83	1997-029542	1	NE¼15	1S	13E	347784	333
Eric #84	1997-029543	1	NW¼15&NE¼15	1S	13E	347785	334
Eric #85	1997-029544	1	NW¼15	1S	13E	347786	335
Eric #86	1997-029545	1	NW¼15	1S	13E	347787	336
Eric #87	1997-029546	1	NW¼15	1S	13E	347788	337
Eric #88	1997-029547	1	NW¼15	1S	13E	347789	338
Eric #89	1997-029548	1	NE¼16	1S	13E	347790	339
Eric #90	1997-029549	1	NE¼16	1S	13E	347791	340
Eric #91	1997-029550	1	NE¼16	1S	13E	347792	341
Eric #92	1997-029551	1	NW¼16 & NE¼16	1S	13E	347793	342
Eric #93	1997-029552	1	NW¼16	1S	13E	347794	343
Eric #94	1997-029553	1	NE¼17&NW¼16	1S	13E	347795	344
Eric #95	1997-029554	1	NE¼17	1S	13E	347796	345
Eric #97	1997-029555	1	NE¼17	1S	13E	347797	346
Eric #98	1997-029556	1	NE¼17	1S	13E	347798	347
Eric #99	1997-029557	1	NE¼17&NW¼16	1S	13E	347799	348
Eric #100	1997-029558	1	NW¼16	1S	13E	347800	349
Eric #101	1997-029559	1	NW¼16&NE¼16	1S	13E	347801	350
Eric #102	1997-029560	1	SE¼9	1S	13E	347802	351
Eric #103	1997-029561	1	NW¼16 & SW¼9	1S	13E	347803	352
Eric #104	1997-029562	1	NW¼16	1S	13E	347804	353
Eric #105	1997-029563	1	SE¼8&NE¼17	1S	13E	347805	354
Eric #106	1997-029564	1	SE¼8	1S	13E	347806	355
Eric #107	1997-029565	1	SE¼8 & SW¼9	1S	13E	347807	356
Eric #108	1997-029566	1	SW¼9	1S	13E	347808	357
Eric #109	1997-029567	1	SW¼9 & SE¼9	1S	13E	347809	358
Eric #110	1997-029568	1	SW¼9 & SE¼9	1S	13E	347810	359
Eric #111	1997-029569	1	SW¼9	1S	13E	347811	360
Eric #112	1997-029570	1	SE¼8 & SW¼9	1S	13E	347812	361
Eric #113	1997-029571	1	SE¼8	1S	13E	347813	362
Eric #114	1997-029572	1	NE¼17	1S	13E	347814	363
Eric #115	1997-029573	1	SW¼8	1S	13E	347815	364
Eric #116	1997-029574	1	SE¼8	1S	13E	347816	365

PHOENIX, ARIZONA
 RECEIVED
 DATE: 06-20-2011
 TIME: 06:00

Name of Claim	Book	Page	Legal Description	Township	Range	AMC	
Eric #117	1997-029575	1	SE $\frac{1}{4}$ 8 " SW $\frac{1}{4}$ 9	1S	13E	347817	366
Eric #118	1997-029576	1	SW $\frac{1}{4}$ 9	1S	13E	347818	367
Eric #119	1997-029577	1	SW $\frac{1}{4}$ 9 & SE $\frac{1}{4}$ 9	1S	13E	347819	368
Eric #120	1997-029578	1	SW $\frac{1}{4}$ 9 & SE $\frac{1}{4}$ 9	1S	13E	347820	369
Eric #121	1997-029579	1	SW $\frac{1}{4}$ 9	1S	13E	347821	370
Eric #122	1997-029580	1	SE $\frac{1}{4}$ 8 & SW $\frac{1}{4}$ 9	1S	13E	347822	371
Eric #123	1997-029581	1	SE $\frac{1}{4}$ 8	1S	13E	347823	372
Eric #124	1997-029582	1	NE $\frac{1}{4}$ 8 & SE $\frac{1}{4}$ 8	1S	13E	347824	373
Eric #125	1997-029583	1	SW $\frac{1}{4}$ 9	1S	13E	347825	374
Eric #126	1997-029584	1	NW $\frac{1}{4}$ 9 & SW $\frac{1}{4}$ 9	1S	13E	347826	375
Eric #127	1997-029585	1	NW $\frac{1}{4}$ 9	1S	13E	347827	376
Eric #128	1997-029586	1	NW $\frac{1}{4}$ 9 & NE $\frac{1}{4}$ 9	1S	13E	347828	377
Eric #129	1997-029587	1	NW $\frac{1}{4}$ 9	1S	13E	347829	378
Eric #130	1997-029588	1	NE $\frac{1}{4}$ 8 & NW $\frac{1}{4}$ 9	1S	13E	347830	379
Eric #131	1997-029589	1	NE $\frac{1}{4}$ 8 & NW $\frac{1}{4}$ 9	1S	13E	347831	380
Eric #132	1997-029590	1	NW $\frac{1}{4}$ 9	1S	13E	347832	381
Eric #133	1997-029591	1	NW $\frac{1}{4}$ 9 & NE $\frac{1}{4}$ 9	1S	13E	347833	382
Eric #135	1997-029592	1	SW $\frac{1}{4}$ 12	1S	13E	347834	383
Eric #136	1997-029593	1	SE $\frac{1}{4}$ 11 & SW $\frac{1}{4}$ 12	1S	13E	347835	384
Eric #137	1997-029594	1	SE $\frac{1}{4}$ 11	1S	13E	347836	385
Eric #138	1997-029595	1	NE $\frac{1}{4}$ 14 & SE $\frac{1}{4}$ 11	1S	13E	347837	386
Eric #139	1997-029596	1	NE $\frac{1}{4}$ 14 & SE $\frac{1}{4}$ 11	1S	13E	347838	387
Eric #140	1997-029597	1	SE $\frac{1}{4}$ 11	1S	13E	347839	388
Eric #141	1997-029598	1	NW $\frac{1}{4}$ 14 & SW $\frac{1}{4}$ 11	1S	13E	347840	389
Eric #142	1997-029599	1	NW $\frac{1}{4}$ 14 & SW $\frac{1}{4}$ 11	1S	13E	347841	390
Eric #143	1997-029600	1	NW $\frac{1}{4}$ 14 & SW $\frac{1}{4}$ 11	1S	13E	347842	391
Eric #144	1997-029601	1	NW $\frac{1}{4}$ 14 & SW $\frac{1}{4}$ 11	1S	13E	347843	392
Eric #145	1997-029602	1	SW $\frac{1}{4}$ 11	1S	13E	347844	393
Eric #146	1997-029603	1	NE $\frac{1}{4}$ 15 & SE $\frac{1}{4}$ 10	1S	13E	347845	394
Eric #147	1997-029604	1	NE $\frac{1}{4}$ 15 & SE $\frac{1}{4}$ 10	1S	13E	347846	395
Eric #148	1997-029605	1	NW $\frac{1}{4}$ 15 & SE $\frac{1}{4}$ 10	1S	13E	347847	396
Eric #149	1997-029606	1	SW $\frac{1}{4}$ 10, SE $\frac{1}{4}$ 10	1S	13E	347848	397
Eric #150	1997-029607	1	NW $\frac{1}{4}$ 15 & SW $\frac{1}{4}$ 10	1S	13E	347849	398
Eric #151	1997-029608	1	NW $\frac{1}{4}$ 15 & SW $\frac{1}{4}$ 10	1S	13E	347850	399
Eric #152	1997-029609	1	NW $\frac{1}{4}$ 15 & SW $\frac{1}{4}$ 10	1S	13E	347851	400
Eric #153	1997-029610	1	NW $\frac{1}{4}$ 15 & SW $\frac{1}{4}$ 10	1S	13E	347852	401
Eric #154	1997-029611	1	NE $\frac{1}{4}$ 16 & SE $\frac{1}{4}$ 9	1S	13E	347853	402
Eric #155	1997-029612	1	NE $\frac{1}{4}$ 16 & SE $\frac{1}{4}$ 9	1S	13E	347854	403
Eric #156	1997-029613	1	NE $\frac{1}{4}$ 16 & SE $\frac{1}{4}$ 9	1S	13E	347855	404
Eric #157	1998-000721	1	NE $\frac{1}{4}$ 9	1S	13E	347856	405
Eric #158	1998-000721	2	NE $\frac{1}{4}$ 9	1S	13E	347857	406
Eric #159	1998-000721	3	NE $\frac{1}{4}$ 9	1S	13E	347858	407
Eric #160	1997-029617	1	NW $\frac{1}{4}$ 10	1S	13E	347859	408
Eric #161	1997-029618	1	NW $\frac{1}{4}$ 10	1S	13E	347860	409
Eric #162	1997-029619	1	NW $\frac{1}{4}$ 10	1S	13E	347861	410
Eric #163	1997-029620	1	NW $\frac{1}{4}$ 10	1S	13E	347862	411
Eric #164	1997-029621	1	NW $\frac{1}{4}$ 10 & SW $\frac{1}{4}$ 10	1S	13E	347863	412
Eric #165	1997-029622	1	NE $\frac{1}{4}$ 10 & SE $\frac{1}{4}$ 10	1S	13E	347864	413
Eric #166	1997-029623	1	NE $\frac{1}{4}$ 10 & SE $\frac{1}{4}$ 10	1S	13E	347865	414
Eric #167	1997-029624	1	NE $\frac{1}{4}$ 10 & SE $\frac{1}{4}$ 10	1S	13E	347866	415
Eric #168	1198-000721	4	SW 14 Sec 11	1S	13E	347867	416
Eric #169	1997-029626	1	NE $\frac{1}{4}$ 11 & SW $\frac{1}{4}$ 11	1S	13E	347868	417
Eric #170	1997-029627	1	NW $\frac{1}{4}$ 11 & SW $\frac{1}{4}$ 11	1S	13E	347869	418

RECEIVED
 PLM STATE OFFICE
 2006 SEP 20 P 2:06
 ARIZONA

Name of Claim	Book	Page	Legal Description	Township	Range	AMC	
Eric #171	1997-029628	1	NW¼11&SW¼11	1S	13E	347870	419
Eric #172	1997-029629	1	NW¼11&SW¼11	1S	13E	347871	420
Eric #173	1997-029630	1	SE¼ Sec 11	1S	13E	347872	421
Eric #174	1997-029631	1	NE¼11&SE¼11	1S	13E	347873	422
Eric #175	1997-029632	1	NE¼11 & SE¼11	1S	13E	347874	423
Eric #176	1997-029633	1	NE¼11&SE¼11	1S	13E	347875	424
Eric #177	1997-029634	1	SW¼ Sec 12	1S	13E	347876	425
Eric #178	1997-029635	1	NE¼11	1S	13E	347877	426
Eric #179	1997-029636	1	NE¼11	1S	13E	347878	427
Eric #180	1997-029637	1	NE¼11	1S	13E	347879	428
Eric #181	1997-029638	1	NW¼11&NE¼11	1S	13E	347880	429
Eric #182	1997-029639	1	NW¼11	1S	13E	347881	430
Eric #183	1997-029640	1	NW¼11	1S	13E	347882	431
Eric #184	1997-029641	1	NW¼11	1S	13E	347883	432
Eric #185	1997-029642	1	NW¼11	1S	13E	347884	433
Eric #186	1997-029643	1	NE¼10&NW¼11	1S	13E	347885	434
Eric #187	1997-029644	1	NE¼10	1S	13E	347886	435
Eric #188	1997-029645	1	NE¼10	1S	13E	347887	436
Eric #189	1997-029646	1	NE¼10	1S	13E	347888	437
Eric #190	1997-029647	1	NW¼10	1S	13E	347889	438
Eric #191	1997-029648	1	NW¼10	1S	13E	347890	439
Eric #192	1997-029649	1	Nw¼10	1S	13E	347891	440
Eric #193	1997-029650	1	NW¼10	1S	13E	347892	441
Eric #194	1997-029651	1	NW¼10	1S	13E	347893	442
Eric #195	1997-029652	1	NE¼9	1S	13E	347894	443
Eric #196	1997-029653	1	NE¼9	1S	13E	347895	444
Eric #197	1997-029654	1	NE¼9	1S	13E	347896	445
Eric #198	1997-029655	1	SE¼4 & NE¼9	1S	13E	347897	446
Eric #199	1997-029656	1	SE¼4 & NE¼9	1S	13E	347898	447
Eric #200	1997-029657	1	SE¼4 & NE¼9	1S	13E	347899	448
Eric #201	1997-029658	1	NW¼10&SW¼3	1S	13E	347900	449
Eric #202	1997-029659	1	NW¼10 & SW¼3	1S	13E	347901	450
Eric #203	1997-029660	1	NW¼10 & SW¼3	1S	13E	347902	451
Eric #204	1997-029661	1	NW¼10 & SW¼3	1S	13E	347903	452
Eric #205	1997-029662	1	SE¼ Sec 3	1S	13E	347904	453
Eric #206	1997-029663	1	SE¼8&NE¼10	1S	13E	347905	454
Eric #207	1997-029664	1	SE¼3 & NE¼10	1S	13E	347906	455
Eric #208	1997-029665	1	SE¼3& NE¼10	1S	13E	347907	456
Eric #209	1997-029666	1	NW¼ 11	1S	13E	347908	457
Eric #210	1997-029667	1	SW¼2&NW¼11	1S	13E	348024	458
Eric #211	1997-029668	1	SW¼2&NW¼11	1S	13E	348025	459
Eric #212	1997-029669	1	NW¼11&SW¼2	1S	13E	348026	460
Eric #213	1997-029670	1	SW¼2&NW¼11	1S	13E	348027	461
Eric #214	1998-721	5	NE¼ 11	1S	13E	348028	462
Eric #215	1997-029672	1	NE¼11 & SE¼2	1S	13E	348029	463
Eric #216	1997-029673	1	SE¼2 & NE¼11	1S	13E	348030	464
Eric #217	1997-029674	1	SE¼2	1S	13E	348031	465
Eric #218	1998-000721	6	SW¼2 & SE¼2	1S	13E	348032	466
Eric #219	1997-029676	1	SW¼2	1S	13E	348033	467
Eric #220	1997-029677	1	SW¼2	1S	13E	348034	468
Eric #221	1997-029678	1	SW¼2	1S	13E	348035	469
Eric #222	1997-029679	1	SW¼2	1S	13E	348036	470
Eric #223	1997-029680	1	SE¼3 & SW¼2	1S	13E	348037	471

RECEIVED
 OFFICE
 2018 SEP 20 PM 2:06
 PHOENIX ARIZONA

Name of Claim	Book	Page	Legal Description	Township	Range	AMC	
Eric #224	1998-000721	7	NE¼10 & SE¼3	1S	13E	348038	472
Eric #225	1997-029682	1	SE¼3	1S	13E	348039	473
Eric #226	1997-029683	1	SE¼3	1S	13E	348040	474
Eric #227	1997-029684	1	SW¼3 & SE¼3	1S	13E	348041	475
Eric #228	1998-000721	8	NW¼10& SW¼3	1S	13E	348042	476
Eric #229	1998-000721	9	NW¼10&SW¼3	1S	13E	348043	477
Eric #230	1997-029687	1	SE¼3 & NE¼3	1S	13E	348044	478
Eric #231	1997-029688	1	SE¼3&NE¼3	1S	13E	348045	479
Eric #232	1997-029689	1	NW¼2	1S	13E	348046	480
Eric #233	1997-029690	1	SW¼2&NW¼2	1S	13E	348047	481
Eric #234	1997-029691	1	SW¼2&NW¼2	1S	13E	348048	482
Eric #235	1997-029692	1	SW¼2 & NW¼2	1S	13E	348049	483
Eric #236	1998-000721	10	NW ¼ 2. SW ¼ 2	1S	13E	348050	484
Eric #237	1997-029694	1	NE¼2 & SE¼2	1S	13E	348051	485
Eric #238	1997-029695	1	NE¼2	1S	13E	348052	486
Eric #239	1997-029696	1	NE¼2	1S	13E	348053	487
Eric #240	1997-029697	1	NW¼2	1S	13E	348054	488
Eric #241	1997-029698	1	SE¼4&NE¼9	1S	13E	348055	489
Eric #242	1997-029699	1	SE¼2	1S	13E	348056	490
Eric #243	1997-029700	1	NW¼28	1S	13E	348057	491
Eric #244	1997-029701	1	NW¼28 & NE¼28	1S	13E	348058	492
Eric #245	1997-029702	1	NE¼28	1S	13E	348059	493
Eric #246	1997-029703	1	NE¼28&NW¼27	1S	13E	348060	494
Eric #247	1997-029704	1	NW¼28	1S	13E	348061	495
Eric #248	1997-029705	1	NE¼2	1S	13E	348062	496
Eric #249	1997-029706	1	NE¼2	1S	13E	348063	497
Eric #250	1997-029707	1	NE¼20 & NW¼20	1S	13E	348064	498
Eric #251	1997-029708	1	SE¼20	1S	13E	348065	499
Eric #252	1997-029709	1	SW¼20 & NW¼20	1S	13E	348066	500
Eric #253	1997-029710	1	NW¼20	1S	13E	348067	501
Eric #254	1997-029711	1	N-W¼20	1S	13E	348068	502
Eric #255	1997-029712	1	NW¼20 & SW¼20	1S	13E	348069	503
Eric #256	1997-029713	1	NW¼20 & SW¼20	1S	13E	348070	504
Eric #257	1997-029714	1	NW¼20	1S	13E	348071	505
Eric #258	1997-029715	1	NW¼20	1S	13E	348072	506
Eric #259	1997-029716	1	NW¼20 & SW¼20	1S	13E	348073	507
Eric #260	1997-029717	1	.SW¼20	1S	13E	348074	508
Eric #261	1997-029718	1	NE¼19 & NW¼20	1S	13E	348075	509
Eric #262	1997-029719	1	NW¼19&NE¼19	1S	13E	348076	510
Eric #263	1997-029720	1	SW¼19	1S	13E	348077	511
Eric #264	1997-029721	1	SW¼19 & SE¼19	1S	13E	348078	512
Eric #265	1997-029722	1	SE¼19 & SW¼20	1S	13E	348079	513
Eric #266	1997-029723	1	SW¼20	1S	13E	348080	514
Eric #267	1997-029724	1	SW¼20	1S	13E	348081	515
Eric #268	1997-029725	1	SW¼20	1S	13E	348082	516
Eric #269	1997-029726	1	SW¼20	1S	13E	348083	517
Eric #270	1997-029727	1	SE¼20 & SW¼20	1S	13E	348084	518
Eric #271	1997-029728	1	NE¼29	1S	13E	348085	519
Eric #272	1997-029729	1	SW¼20&NW¼29	1S	13E	348086	520
Eric #273	1998-000721	11	SE¼19&NE¼30	1S	13E	348087	521
Eric #274	1997-029731	1	SE¼17	1S	13E	348088	522
Eric #275	1997-029732	1	NW¼20 & SW¼17	1S	13E	348089	523
Eric #276	1997-029733	1	NW¼20 & SW¼17	1S	13E	348090	524

PHOENIX ARIZONA
 2018 SEP 26 PM 2:01
 RECEIVED

Name of Claim	Book	Page	Legal Description	Township	Range	AMC	
Eric #277	1997-029734	1	NW¼20 & SW¼17	1S	13E	348091	525
Eric #278	1997-029735	1	NW¼20 & SW¼17	1S	13E	348092	526
Eric #280	1997-029736	1	SE¼13 & NE¼24	1S	13E	348093	527
Eric #281	1997-029737	1	SW¼18&NW¼19	1S	14E	348094	528
Eric #282	1997-029738	1	SW¼18&NW¼19	1S	14E	348095	529
Eric #283	1997-029739	1	SW¼18&NW¼19	1S	14E	348096	530
Eric #284	1997-029740	1	SW¼18&NW¼19	1S	14E	348097	531
Eric #285	1997-029741	1	NE¼19	1S	14E	348098	532
Eric #286	1997-029742	1	SE¼18	1S	14E	348099	533
Eric #287	1997-029743	1	NE¼24	1S	13E	348100	534
Eric #288	1997-029744	1	NE¼24	1S	13E	348101	535
Eric #289	1997-029745	1	NE¼24	1S	13E	348102	536
Eric #290	1997-029746	1	NE¼24	1S	13E	348103	537
Eric #291	1997-029747	1	NE¼24 & NW¼24	1S	13E	348104	538
Eric #292	1997-029748	1	NW¼24	1S	13E	348105	539
Eric #293	1997-029749	1	NW¼24	1S	13E	348106	540
Eric #294	1997-029750	1	NW¼24	1S	13E	348107	541
Eric #295	1997-029751	1	NW¼24	1S	13E	348108	542
Eric #296	1997-029732	1	NE¼19	1S	14E	348109	543
Eric #297	1997-029753	1	NE¼19&S¼19	1S	14E	348110	544
Eric #298	1997-029754	1	NE¼19	1S	14E	348111	545
Eric #299	1997-029755	1	NE¼19 & SE¼19	1S	14E	348112	546
Eric #300	1997-029756	1	NE¼19	1S	14E	348113	547
Eric #301	1997-029757	1	NE¼19 & SE¼19	1S	14E	348114	548
Eric #302	1997-029758	1	NW¼19&NE¼19	1S	14E	348115	549
Eric #303	1997-029759	1	SE¼19	1S	14E	348116	550
Eric #304	1997-029760	1	NW¼19	1S	14E	348117	551
Eric #305	1997-029761	1	NW¼19&SW¼19	1S	14E	348118	552
Eric #306	1997-029762	1	NW¼19	1S	14E	348119	553
Eric #307	1997-029763	1	NW¼19 & SW¼19	1S	14E	348120	554
Eric #308	1997-029764	1	NW¼19	1S	14E	348121	555
Eric #309	1997-029765	1	NW¼19&SW¼19	1S	14E	348122	556
Eric #310	1997-029766	1	NW¼19	1S	14E	348123	557
Eric #311	1997-029767	1	SE¼19	1S	14E	348124	558
Eric #312	1997-029768	1	SE¼19	1S	14E	348125	559
Eric #313	1997-029769	1	SE¼19	1S	14E	348126	560
Eric #314	1997-029770	1	SE¼19 & SW¼19	1S	14E	348127	561
Eric #315	1997-029771	1	SW¼19	1S	14E	348128	562
Eric #316	1997-029772	1	NE¼23 & NW¼24	1S	13E	348129	563
Eric #317	1997-029773	1	SW¼24	1S	13E	348130	564
Eric #318	1997-029774	1	SE¼23&SW¼24	1S	13E	348131	565
Eric #319	1997-029775	1	SW¼24	1S	13E	348132	566
Eric #320	1997-029776	1	SE¼23 & SW¼24	1S	13E	348133	567
Eric #321	1997-029777	1	NW¼24 & SW¼24	1S	13E	348134	568
Eric #322	1997-029778	1	SW¼24	1S	13E	348135	569
Eric #323	1997-029779	1	NW¼24&SW¼24	1S	13E	348136	570
Eric #324	1997-029780	1	SW¼24	1S	13E	348137	571
Eric #325	1997-029781	1	NW¼24&SW¼24	1S	13E	348138	572
Eric #326	1997-029782	1	SW¼24	1S	13E	348139	573
Eric #327	1997-029783	1	SE¼24	1S	13E	348140	574
Eric #328	1997-029784	1	SW¼24&SE¼24	1S	13E	348141	575
Eric #329	1997-029785	1	NE¼26	1S	13E	348142	576
Eric #330	1997-029786	1	NE¼26	1S	13E	348143	577

RECEIVED
 PUBLIC OFFICE
 PHOENIX, ARIZONA
 2016 SEP 20 P 2:07

Name of Claim	Book	Page	Legal Description	Township	Range	AMC
Eric #331	1997-029787	1	NW¼25	1S	13E	348144
Eric #332	1997-029788	1	NE¼26 & NW¼25	1S	13E	348145
Eric #333	1997-029789	1	SW¼24 & NW¼25	1S	13E	348146
Eric #334	1997-029790	1	NE¼26 & NW¼25	1S	13E	348147
Eric #335	1997-029791	1	SW¼24&NW¼25	1S	13E	348148
Eric #336	1997-029792	1	NW¼25	1S	13E	348149
Eric #337	1997-029793	1	SW¼24&NW¼25	1S	13E	348150
Eric #338	1997-029794	1	NW¼25	1S	13E	348151
Eric #339	1997-029795	1	SW¼24 & NW¼25	1S	13E	348152
Eric #340	1997-029796	1	NW¼25	1S	13E	348153
Eric #341	1997-029797	1	NE¼25	1S	13E	348154
Eric #342	1997-029798	1	NW¼25&NE¼25	1S	13E	348155
Eric #343	1997-029799	1	SE¼26	1S	13E	348156
Eric #344	1997-029800	1	NE¼26 & SE¼26	1S	13E	348157
Eric #345	1997-029801	1	SE¼26	1S	13E	348158
Eric #346	1997-029802	1	NE¼26 & SE¼26	1S	13E	348159
Eric #347	1997-029803	1	SE¼26 & SW¼25	1S	13E	348160
Eric #348	1997-029804	1	SW¼25	1S	13E	348161
Eric #349	1997-029805	1	NW¼25&SW¼25	1S	13E	348162
Eric #350	1997-029806	1	NE¼35	1S	13E	348163
Eric #351	1997-029807	1	NE¼35	1S	13E	348164
Eric #352	1997-029808	1	NE¼35 & SE¼35	1S	13E	348165
Eric #353	1997-029809	1	NE¼35 & SE¼35	1S	13E	348166
Eric #354	1997-029810	1	SE¼35	1S	13E	348167
Eric #355	1997-029811	1	NE¼35 & SE¼35	1S	13E	348168
Eric #356	1997-029812	1	SE¼35	1S	13E	348169
Eric #357	1997-029813	1	NW¼35 & SW¼35	1S	13E	348170
Eric #358	1997-029814	1	SW¼35&NW¼35	1S	13E	348171
Eric #359	1997-029815	1	NW¼35 & SW¼35	1S	13E	348172
Eric #360	1997-029816	1	NW¼35 & SW¼35	1S	13E	348173
Eric #361	1997-029817	1	SW¼35	1S	13E	348174
Eric #362	1997-029818	1	SW¼35	1S	13E	348175
Eric #363	1997-029819	1	SW¼35	1S	13E	348176
Kay 1	1732	129-130	SW 1/4 SE 1/4 Section 21	1S	13E	312984
Kay 2	1732	131-132	SW 1/4 SE 1/4 Section 21	1S	13E	312985
Kay 3	1732	133-134	SW 1/4 SE 1/4 Section 21	1S	13E	312986
Kay 5	1732	137-138	NE 1/4 Section 34	1S	13E	312988
Kay 6	1732	139-140	NW 1/4 Section 22	1S	13E	312989
Kay 7	1732	141-142	NE 1/4 Section 34	1S	13E	312990
Kay 8	1732	143-144	NW 1/4 Section 22	1S	13E	312991
Kay 9	1732	145-146	NE 1/4 Section 34	1S	13E	312992
Kay 10	1762	147-148	NW 1/4 Section 22	1S	13E	312993
Kay 11	1732	149-150	NE 1/4 SE 1/4 Section 21	1S	13E	312994
Kay 12	1732	151-152	NW 1/4 SW 1/4 Sec 22	1S	13E	312995
Kay 13	1732	153-154	SE 1/4 Section 34	1S	13E	312996
Kay 14	1732	155-156	SW 1/4 Section 22	1S	13E	312997
Kay 18	1732	163-164	NE 1/4 NW 1/4 Section22	1S	13E	313001
Kay 19E	1732	165-166	NE 1/4 Section 22	1S	13E	313002
Kay 19W	1732	167-168	NE 1/4 Section 22	1S	13E	313003
Kay 20E	1732	169-170	NE 1/4 NW 1/4 Section22	1S	13E	313004
Kay 20W	1732	171-172	NE 1/4 NW 1/4 Section22	1S	13E	313005
Kay 21E	1732	173-174	NE 1/4 NW 1/4 Section22	1S	13E	313006
Kay 21W	1732	175-176	NE 1/4 NW 1/4 Section22	1S	13E	313007

578
579
580
581
582
583
584
585
586
587
588
589
590
591
592
593
594
595
596
597
598
599
600
601
602
603
604
605
606
607
608
609
610
611
612
613
614
615
616
617
618
619
620
621
622
623
624
625
626
627
628
629
630

RECEIVED
 BLM
 2018 SEP 20 10:20
 ARIZONA

Name of Claim	Book	Page	Legal Description	Township	Range	AMC
Kay 22	1732	177-178	NE 1/4 NW 1/4 Section 22	1S	13E	313008
Kay 81	1732	179-180	NE 1/4 NW 1/4 Section 21	1S	13E	313009
Kay 82	1732	181-182	NW 1/4 Section 21	1S	13E	313010
Kay 83	1732	183-184	NE 1/4 NW 1/4 Section 21	1S	13E	313011
Kay 84	1732	185-186	NW 1/4 Section 21	1S	13E	313012
Kay 85	1732	187-188	NE 1/4 NW 1/4 Section 21	1S	13E	313013
Kay 86	1732	189-190	NW 1/4 Section 21	1S	13E	313014
Kay 87	1732	191-192	SE 1/4 Sect 21	1S	13E	313015
Kay 88	1732	193-194	NW 1/4 SW 1/4 Section 21	1S	13E	313016
Kay 129	1732	195-196	NE 1/4 Section 20	1S	13E	313017
Kay 130	1732	197-198	NE 1/4 Section 20	1S	13E	313018
Kay 131	1732	199-200	NE 1/4 Section 20	1S	13E	313019
Kay 132	1732	201-202	NE 1/4 Section 20	1S	13E	313020
Kay 133	1732	203-204	NE 1/4 Section 20	1S	13E	313021
Kay 134	1732	205-206	NE 1/4 Section 20	1S	13E	313022
Kay 135	1732	207-208	NE 1/4 SE 1/4 Section 20	1S	13E	313023
Kay 136	1732	209-210	NE 1/4 SE 1/4 Section 20	1S	13E	313024
Kay 137	1732	211-212	SE 1/4 Section 20	1S	13E	313025
Kay 138	1732	213-214	SE 1/4 Section 20	1S	13E	313026
Kay 141	1732	215-216	SE 1/4 Section 20	1S	13E	313027
Kay 142	1732	217-218	SE 1/4 Section 20	1S	13E	313028
Kay 143	1732	219-220	SE 1/4 Section 20	1S	13E	313029
Kay 145	1732	221-222	SE 1/4 Section 20	1S	13E	313030
Kay 146	1732	223-224	SE 1/4 Section 20	1S	13E	313031
Kay 147	1732	225-226	SE 1/4 Section 20	1S	13E	313032
Kay 148	1732	227-228	SE 1/4 Section 20	1S	13E	313033
Kay 149	1732	229-230	SE 1/4 Section 20	1S	13E	313034
Kay 150	1732	231-232	SE 1/4 Section 20	1S	13E	313035
Kay 152	604	874	NW 1/4 Section 28	1S	13E	47117
LD No. 1	711	870	NE 1/4 Section 23	1S	13E	47272
LD No. 2	693	556	NE 1/4 SE 1/4 Section 23	1S	13E	47273
LD No. 3	688	870	SE 1/4 Section 23	1S	13E	47274
LD No. 4	693	558	NE 1/4 Section 26	1S	13E	47275
LD No. 5	693	559	NE 1/4 SE 1/4 Section 26	1S	13E	47276
LD No. 6	693	560	SE 1/4 Section 26	1S	13E	47277
LD No. 7	693	561	NE 1/4 Section 35	1S	13E	47278
LD No. 8	693	562	NE 1/4 Section 35	1S	13E	47279
LD No. 9	716	365	NE 1/4 Section 23	1S	13E	47280
Margaret 69	559	854	NE 1/4 NW 1/4 Section 22	1S	13E	45754
Margaret 69 East	568	276	NE 1/4 NW 1/4 Section 22	1S	13E	45755
Margaret 133	559	360	SW 1/4 section 14	1S	13E	45820
Margaret 135	559	362	SW 1/4 section 14	1S	13E	45823
Margaret 137	559	364	NW 1/4 Section 23	1S	13E	45826
Margaret 138	574	588	NE 1/4 Section 22	1S	13E	45827
Margaret 139	559	866	NW 1/4 Section 23	1S	13E	45828
Margaret 140	574	589	NE 1/4 Section 22	1S	13E	45829
Margaret 153	564	531	SW SE 1/4 Section 14	1S	13E	45842
Margaret 154	564	532	SW SE 1/4 Section 14	1S	13E	45843
Margaret 155	564	533	NE 1/4 NW 1/4 Section 23	1S	13E	45844
Margaret 156	564	534	NE 1/4 NW 1/4 Section 23	1S	13E	45845
Margaret 157	559	874	NE 1/4 NW 1/4 Section 22	1S	13E	45846
Margaret 159	559	876	NE 1/4 NW 1/4 Section 22	1S	13E	45849
Margaret 161	559	878	NE 1/4 NW 1/4 Section 22	1S	13E	45852

631
632
633
634
635
636
637
638
639
640
641
642
643
644
645
646
647
648
649
650
651
652
653
654
655
656
657
658
659
660
661
662
663
664
665
666
667
668
669
670
671
672
673
674
675
676
677
678
679
680
681
682
683

PHOENIX ARIZONA
 RECEIVED
 SEP 20 2:01 PM
 DEPT. OF INTERIOR

Name of Claim	Book	Page	Legal Description	Township	Range	AMC
Margaret 162	559	879	NW 1/4 Section 22	1S	13E	45853
Margaret 162 West	568	282	NW 1/4 Section 22	1S	13E	45854
Margaret 163	559	880	SW 1/4 SE 1/4 Section 22	1S	13E	45855
Margaret 164 West	568	283	SW 1/4 Section 22	1S	13E	45857
Margaret 164	583	785	SW 1/4 Section 22	1S	13E	45856
Margaret 165	559	882	SW 1/4 SE 1/4 Section 22	1S	13E	45858
Margaret 166	559	883	SW 1/4 Section 22	1S	13E	45859
Margaret 166 West	568	284	NW 1/4 Section 22	1S	13E	45860
Margaret 217	559	884	NW 1/4 Section 23	1S	13E	45901
Margaret 218	559	885	NE 1/4 Section 22	1S	13E	45902
Margaret 219	559	886	NW 1/4 Section 23	1S	13E	45903
Margaret 220	559	887	NE 1/4 Section 22	1S	13E	45904
Margaret 221	559	888	NW 1/4 Section 23	1S	13E	45905
Margaret 222	559	889	NE 1/4 Section 22	1S	13E	45906
Margaret 223	559	890	SW 1/4 SE 1/4 Section 22	1S	13E	45907
Margaret 224	559	891	SE 1/4 Section 22	1S	13E	45908
Margaret 225	583	784	SW 1/4 Section 23	1S	13E	45909
Margaret 226	574	603	SE 1/4 Section 22	1S	13E	45910
Margaret 227	564	535	NE 1/4 NW 1/4 Section 23	1S	13E	45911
Margaret 228	564	536	NE 1/4 NW 1/4 Section 23	1S	13E	45912
Margaret 229	564	537	NE 1/4 NW 1/4 Section 23	1S	13E	45913
Margaret 230	564	538	SW 1/4 SE 1/4 Section 23	1S	13E	45914
Margaret 231	564	539	SW 1/4 SE 1/4 Section 23	1S	13E	45915
Margaret 233	559	894	SW 1/4 SE 1/4 Section 22	1S	13E	45916
Margaret 234	559	895	SW 1/4 Section 22	1S	13E	45917
Margaret 234 West	568	287	SW 1/4 Section 22	1S	13E	45918
Margaret 235	560	729	SW 1/4 SE 1/4 Section 22	1S	13E	45919
Margaret 236	574	604	SW 1/4 Section 22	1S	13E	45920
Margaret 237	560	731	SW 1/4 SE 1/4 Section 22	1S	13E	45921
Margaret 238	560	732	SW 1/4 Section 22	1S	13E	45922
Margaret 239	560	733	NE 1/4 NW 1/4 Section 27	1S	13E	45923
Margaret 240	560	734	NW 1/4 Section 27	1S	13E	45924
Margaret 241	560	735	NE 1/4 NW 1/4 Section 27	1S	13E	45925
Margaret 242	574	605	NW 1/4 Section 27	1S	13E	45926
Margaret 243	560	737	NE 1/4 NW 1/4 Section 27	1S	13E	45927
Margaret 244	574	606	NW 1/4 Section 27	1S	13E	45928
Margaret 245	560	739	NE 1/4 NW 1/4 Section 27	1S	13E	45929
Margaret 246	560	740	NW 1/4 Section 27	1S	13E	45930
Margaret 247	559	896	SW 1/4 Section 23	1S	13E	45931
Margaret 248	574	607	SE 1/4 Section 22	1S	13E	45932
Margaret 249	561	578	SW 1/4 Section 23	1S	13E	45933
Margaret 250	561	579	SE 1/4 Section 22	1S	13E	45934
Margaret 251	561	580	SW 1/4 Section 23	1S	13E	45935
Margaret 252	561	581	SE 1/4 Section 22	1S	13E	45936
Margaret 253	561	582	NW 1/4 Section 26	1S	13E	45937
Margaret 254	561	583	NE 1/4 Section 27	1S	13E	45938
Margaret 255	561	584	NW 1/4 Section 26	1S	13E	45939
Margaret 256	561	585	NE 1/4 Section 27	1S	13E	45940
Margaret 257	561	586	NW 1/4 Section 26	1S	13E	45941
Margaret 258	561	587	NE 1/4 Section 27	1S	13E	45942

684
685
686
687
688
689
690
691
692
693
694
695
696
697
698
699
700
701
702
703
704
705
706
707
708
709
710
711
712
713
714
715
716
717
718
719
720
721
722
723
724
725
726
727
728
729
730
731
732
733

RECEIVED
 BLM & STATE OFFICE
 PHOENIX, ARIZONA
 20 SEP 20 P 2:07

Name of Claim	Book	Page	Legal Description	Township	Range	AMC
Margaret 259	561	588	NW 1/4 Section 26	1S	13E	45943
Margaret 260	561	589	NE 1/4 Section 27	1S	13E	45944
Margaret 261	560	741	SW 1/4 SE 1/4 Section 27	1S	13E	45945
Margaret 262	560	742	SW 1/4 Section 27	1S	13E	45946
Margaret 263	560	743	SW 1/4 SE 1/4 Section 27	1S	13E	45947
Margaret 264	560	744	SW 1/4 Section 27	1S	13E	45948
Margaret 265	561	590	SW 1/4 Section 26	1S	13E	45949
Margaret 266	561	591	SE 1/4 Section 27	1S	13E	45950
Margaret 267	561	592	SW 1/4 Section 26	1S	13E	45951
Margaret 268	561	593	SE 1/4 Section 27	1S	13E	45952
Margaret 269	560	745	SW 1/4 SE 1/4 Section 27	1S	13E	45953
Margaret 270	560	746	SW 1/4 Section 27	1S	13E	45954
Margaret 271	560	747	SW 1/4 SE 1/4 Section 27	1S	13E	45955
Margaret 272	560	748	SW 1/4 Section 27	1S	13E	45956
Margaret 273	561	594	SW 1/4 Section 26	1S	13E	45957
Margaret 274	561	595	SE 1/4 Section 27	1S	13E	45958
Margaret 275	561	596	SW 1/4 Section 26	1S	13E	45959
Margaret 276	561	596	SE 1/4 Section 27	1S	13E	45960
Margaret 277	561	596	SW 1/4 SE 1/4 Section 26	1S	13E	45961
Margaret 278	561	597	SW 1/4 SE 1/4 Section 26	1S	13E	45962
Margaret 279	561	598	SW 1/4 SE 1/4 Section 26	1S	13E	45963
Margaret 280	561	599	SW 1/4 SE 1/4 Section 26	1S	13E	45964
Margaret 281	561	600	NE 1/4 NW 1/4 Section 26	1S	13E	45965
Margaret 282	561	603	NE 1/4 NW 1/4 Section 26	1S	13E	45966
Margaret 283	567	542	NE 1/4 NW 1/4 Section 26	1S	13E	45967
Margaret 284	567	543	NE 1/4 NW 1/4 Section 26	1S	13E	45968
Margaret 285	567	544	NW 1/4 SW 1/4 Section 23	1S	13E	45969
Margaret 286	567	545	SW 1/4 SE 1/4 Section 23	1S	13E	45970
Margaret 287	564	540	SW 1/4 SE 1/4 Section 23	1S	13E	45971
Margaret 305	565	739	NE 1/4 NW 1/4 Section 35	1S	13E	45985
Margaret 306	565	740	NW 1/4 Section 35	1S	13E	45986
Margaret 307	565	741	NE 1/4 NW 1/4 Section 35	1S	13E	45987
Margaret 308	565	742	NW 1/4 Section 35	1S	13E	45988
Margaret 309	565	743	NE 1/4 NW 1/4 Section 35	1S	13E	45989
Margaret 310	565	744	NW 1/4 Section 35	1S	13E	45990
Margaret 311	565	745	NE 1/4 NW 1/4 Section 35	1S	13E	45991
Margaret 312	565	746	NW 1/4 Section 35	1S	13E	45992
Margaret 313	565	747	SE 1/4 Section 27	1S	13E	45993
Margaret 314	565	748	SW 1/4 SE 1/4 Section 27	1S	13E	45994
Margaret 315	565	749	NE 1/4 Section 34	1S	13E	45995
Margaret 316	565	750	NE 1/4 NW 1/4 Section 34	1S	13E	45996
Margaret 317	565	751	NE 1/4 Section 34	1S	13E	45997
Margaret 318	565	752	NE 1/4 NW 1/4 Section 34	1S	13E	45998
Margaret 319	565	753	NE 1/4 Section 34	1S	13E	45999
Margaret 320	565	754	NE 1/4 NW 1/4 Section 34	1S	13E	46000
Margaret 321	567	546	SW 1/4 Section 27	1S	13E	46001
Margaret 322	567	547	NW 1/4 Section 34	1S	13E	46002

734
735
736
737
738
739
740
741
742
743
744
745
746
747
748
749
750
751
752
753
754
755
756
757
758
759
760
761
762
763
764
765
766
767
768
769
770
771
772
773
774
775
776
777
778
779
780

RECEIVED
 BLM AT THE
 2018 SEP 20 P 2:07
 45987
 45988
 45989
 45990
 45991
 45992
 45993
 45994
 45995
 45996
 45997

Name of Claim	Book	Page	Legal Description	Township	Range	AMC	
Margaret 323	567	548	NW 1/4 Section 34	1S	13E	46003	781
Margaret 324	567	549	NW 1/4 Section 34	1S	13E	46004	782
Margaret 325	565	755	SW 1/4 Section 22	1S	13E	46005	783
Margaret 327	565	757	SW 1/4 Section 22	1S	13E	46007	784
Margaret 328	565	758	SE 1/4 Section 34	1S	13E	46008	785
Margaret 331	614	329	SW 1/4 Section 22	1S	13E	46011	786
Margaret 332	583	778	NE 1/4 Section 28	1S	13E	46012	787
Margaret 333	572	916	NW 1/4 Section 27	1S	13E	46013	788
Margaret 334	572	917	NE 1/4 Section 28	1S	13E	46014	789
Margaret 335	583	787	NE 1/4 Section 28	1S	13E	46015	790
Margaret 336	572	919	NE 1/4 NW 1/4 Section 28	1S	13E	46016	791
Rook No. 1	1771	262	NE 1/4 Section 23	1S	13E	316548	792
Rook No. 2	1771	263	NE 1/4 SE 1/4 Section 23	1S	13E	316549	793
Rook No. 3	1771	264	SE 1/4 Section 23	1S	13E	316550	794
Rook No. 4	1771	265	SE 1/4 Section 23	1S	13E	316551	795
Rook No. 5	1771	266	SE 1/4 Section 23	1S	13E	316552	796
Rook No. 6	1771	267	SE 1/4 Section 23	1S	13E	316553	797
Rook No. 7	1771	268	NE 1/4 Section 26	1S	13E	316554	798
East No. 9A	2001	886	SW 1/4 29. SE 1/4 29	1S	13E	355529	799
Sun #62A	2001	899	SW 1/4 28	1S	13E	355534	800
Sun #63A	2001	901	SW 1/4 28	1S	13E	355535	801
Sun #64A	2001	903	SW & SE 1/4 28	1S	13E	355536	802
Dan 1	2002	868	SE 1/4 3	2S	12E	356180	803
Dan 2	2002	869	SE 1/4 2	2S	12E	356181	804
Dan 3	2002	870	SW 1/4 11	2S	12E	356182	805
Dan 4	2002	871	SE 1/4 NE 1/4 11	2S	12E	356183	806
Dan 5	2002	872	NE 1/4 SE 1/4 11	2S	12E	356184	807
Dan 6	2002	873	SE 1/4 SW 1/4 36	1S	12E	356185	808
Dan 7	2002	874	SE 1/4 SW 1/4 36	1S	12E	356186	809
Dan 8	2002	875	SW 1/4 SE 1/4 1. NE 1/4 12	2S	12E	356187	810
Dan 9	2002	876	SE 1/4 SW 1/4 1. NE 1/4 12	2S	12E	356188	811
Dan 10	2002	877	SE 1/4 1	2S	12E	356189	812
Dan 11	2002	878	NE 1/4 12	2S	12E	356190	813
Dan 12	2002	879	NE 1/4 12	2S	12E	356191	814
Dan 13	2002	880	SE 1/4 1. NE 1/4 12	2S	12E	356192	815
Dan 14	2002	881	NE 1/4 SE 1/4 12	2S	12E	356193	816
Dan 15	2002	882	NE 1/4 SE 1/4 12	2S	12E	356194	817
Dan 16	2002	883	NE 1/4 12	2S	12E	356195	818
Dan 17	2002	884	SW 1/4 1	2S	12E	356196	819
Dan 18	2002	885	SW 1/4 SE 1/4 1	2S	12E	356197	820
Dan 19	2002	886	NW 1/4 11	2S	12E	356198	821
Dan 20	2002	887	SW 1/4 11	2S	12E	356199	822
Dan 21	2002	888	NW 1/4 SW 1/4 11	2S	12E	356200	823
Dan 22	2002	889	NW 1/4 SW 1/4 11	2S	12E	356201	824
Dan 23	2002	890	NW 1/4 SW 1/4 11	2S	12E	356202	825
Dan 24	2002	891	NW 1/4 NE 1/4 2	2S	12E	356203	826
Legal Tender 1	2003	12154	North West 1/4 Section 1	2S	12E	356884	827
Legal Tender 2	2003	12155	North West 1/4 Section 1	2S	12E	356885	828
Legal Tender 3	2003	12156	South West 1/4 Section 1	2S	12E	356886	829
Legal Tender 4	2003	12157	South West 1/4 Section 1	2S	12E	356887	830
Legal Tender 5	2003	12158	North West 1/4 Section 1	2S	12E	356888	831
Legal Tender 6	2003	12159	North West 1/4 Section 1	2S	12E	356889	832
Legal Tender 7	2003	12160	North West 1/4 Section 1	2S	12E	356890	833

PHOENIX ARIZONA
 RECEIVED
 SEP 20 2 07 PM '07

Name of Claim	Book	Page	Legal Description	Township	Range	AMC	
Legal Tender 8	2003	12161	North West 1/4 Section 1	2S	12E	356891	834
Legal Tender 9	2003	12162	South East 1/4 Section 1	2S	12E	356892	835
Legal Tender 10	2003	12163	South East 1/4 Section 1	2S	12E	356893	836
Legal Tender 11	2003	12164	North East 1/4 Section 1	2S	12E	356894	837
Legal Tender 12	2003	12165	North East 1/4 Section 1	2S	12E	356895	838
Legal Tender 13	2003	12066	South West 1/4 Section 6	2S	13E	356865	839
Legal Tender 14	2003	12167	South West 1/4 Section 6	2S	13E	356866	840
Legal Tender 15	2003	12168	South West 1/4 Section 6	2S	13E	356867	841
Legal Tender 16	2003	12169	South East 1/4 Section 6	2S	13E	356896	842
Legal Tender 17	2003	12170	North West 1/4 Section 6	2S	13E	356868	843
Legal Tender 18	2003	12171	North West 1/4 Section 6	2S	13E	356869	844
Legal Tender 19	2003	12172	South West 1/4 Section 32	1S	13E	356897	845
Legal Tender 20	2003	12173	South East 1/4 Section 32	1S	13E	356870	846
Legal Tender 21	2003	12174	South East 1/4 Section 33	1S	13E	356871	847
Legal Tender 22	2003	12175	South East 1/4 Section 32	1S	13E	356872	848
Legal Tender 23	2002	69016	North West 1/4 Section 32	1S	13E	356933	849
Galaxy No. 1	2004	2354	SW1/41	2S	12E	359395	850
Gladiator No. 1	2004	2355	NW1/32	1S	13E	359396	851
Gladiator No. 2	2004	2356	NW1/NE1/32	1S	13E	359397	852
Gladiator No. 3	2004	2357	NE1/32	1S	13E	359398	853
Gladiator No. 4	2004	2358	SW1/29,NW1/32	1S	13E	359399	854
Gladiator No. 5	2004	2359	SW1/SE1/29,NW1/NE1/32	1S	13E	359400	855
Gladiator No. 6	2004	2360	SE1/29,NE1/32	1S	13E	359401	856
Gladiator No. 7	2004	2361	NE1/4,SE1/4,NW1/4&SW1/4	1S	13E	359402	857
Gladiator No. 8	2004	2362	NE1/SE1/29	1S	13E	359403	858
Gladiator No. 9	2004	2363	NW1/4SW1/428,NE1/4SE1/42	1S	13E	406339	859
Olga 1	2004	86442	NW 1/4 Section 28	1S	13E	362903	860
Olga 2	2004	86443	NW 1/4 Section 28	1S	13E	362904	861
Olga 3	2004	86444	NE 1/4 Section 29	1S	13E	362905	862
Olga 4	2004	86445	NE 1/4 Section 29	1S	13E	362906	863
Kay 15A	2003	4012	SE 1/4 Section 34	1S	13E	357137	864
Kay 140A	2003	4013	SE 1/4 Section 20	1S	13E	357138	865
Kay 151	1753	767	NE 1/4 Section 29	1S	13E	357139	866
Wiley Bill #1	2007	8407	NE1/4 Section 13	1 S	13 E	377140	867
Wiley Bill #2	2007	8408	SW1/4 Section 13	1 S	13 E	377141	868
Wiley Bill #3	2007	8409	SW1/4 Section 13	1 S	13 E	377142	869
Wiley Bill #4	2007	8410	SE1/4 Section 13	1 S	13 E	377143	870
Wiley Bill #5	2007	8411	SE1/4 Section 13	1 S	13 E	377144	871
Wiley Bill #6	2007	8412	SE1/4 Section 13	1 S	13 E	377145	872
Wiley Bill #7	2007	8413	SE1/4 Section 13	1 S	13 E	377146	873
Wiley Bill #8	2007	8414	SE1/4 & NE1/4 Sec 13	1 S	13 E	377147	874
Wiley Bill #9	2007	8415	NE1/4 Section 13	1 S	13 E	377148	875
Wiley Bill #10	2007	8416	NE1/4 Section 13	1 S	13 E	377149	876
Wiley Bill #11	2007	8417	SE1/4 Section 13	1 S	13 E	377150	877
Wiley Bill #12	2007	8418	NE1/4 & SE1/4 Sec 13	1 S	13 E	377151	878
Wiley Bill #13	2007	8419	SW1/4 Section 18	1 S	14 E	377152	879
Wiley Bill #14	2007	8420	NW1/4 & SW1/4 Sec18	1 S	14 E	377153	880
Wiley Bill #15	2007	8421	SW1/4 Section 18	1 S	14 E	377154	881
Wiley Bill #16	2007	8422	NW1/4 & SW1/4 Sec18	1 S	14 E	377155	882
Wiley Bill #17	2007	8423	SW1/4 Section 18	1 S	14 E	377156	883
Wiley Bill #18	2007	8424	NW1/4 & SW1/4 Sec18	1 S	14 E	377157	884
Wiley Bill #19	2007	8425	NW1/4 & SW1/4 Sec18	1 S	14 E	377158	885
Wiley Bill #21	2007	8426	NW1/4 Section 18	1 S	14 E	377158	886

PHOENIX, ARIZONA
 2007 SEP 20 PM 2:07
 RECEIVED

Name of Claim	Book	Page	Legal Description	Township	Range	AMC	
Wiley Bill #22	2007	8427	NW1/4 Section 18	1 S	14 E	377159	887
Wiley Bill #23	2007	8428	NW1/4 Section 18	1 S	14 E	377160	888
Wiley Bill #24	2007	8429	NW1/4 Section 18	1 S	14 E	377161	889
Wiley Bill #28	2007	1030	SW1/4 Section 18	1 S	14 E	377165	890
Wiley Bill #29	2007	1031	NE1/4 Section 18	1 S	14 E	377166	891
Hutton #1	2010	101285	NE 1/4 Section 24	1S	13E	402476	892
Hutton #2	2010	101286	NE 1/4 Section 24	1S	13E	402477	893
Hutton #3	2010	101287	NE 1/4 Section 24	1S	13E	402478	894
Hutton #4	2010	101288	NE 1/4 Section 24	1S	13E	402479	895
Hutton #5	2010	101289	NE 1/4 Section 24	1S	13E	402480	896
Hutton #6	2010	101290	SE 1/4 Section 24	1S	13E	402481	897
Hutton #7	2010	101291	SE 1/4 Section 24	1S	13E	402482	898
Hutton #8	2010	101292	SW 1/4 Section 19	1S	14E	402483	899
Hutton #9	2010	101293	SW 1/4 Section 19	1S	14E	402484	900
Hutton #10	2010	101294	SE 1/4 Section 24	1S	13E	402485	901
Hutton #11	2010	101295	SE 1/4 Section 24	1S	13E	402486	902
Hutton #12	2010	101296	SE 1/4 Section 24	1S	13E	402487	903
Hutton #13	2010	101297	SE 1/4 Section 24	1S	13E	402488	904
Hutton #14	2010	101298	SW 1/4 Section 19	1S	14E	402489	905
Hutton #15	2010	101299	SW 1/4 Section 19	1S	14E	402490	906
Hutton #16	2010	101300	SE 1/4 Section 24	1S	13E	402491	907
Hutton #17	2010	101301	SE 1/4 Section 24	1S	13E	402492	908
Hutton #18	2010	101302	NE 1/4 Section 25	1S	13E	402493	909
Hutton #19	2010	101303	SE 1/4 Section 24	1S	13E	402494	910
Hutton #20	2010	101304	NE 1/4 Section 25	1S	13E	402495	911
Hutton #21	2010	101305	NE 1/4 Section 25	1S	13E	402496	912
Hutton #22	2010	101306	NE 1/4 Section 25	1S	13E	402497	913
Mud Springs #1	2010	101307	SE 1/4 Section 30	1S	14E	402498	914
Mud Springs #2	2010	101308	SW 1/4 Section 30	1S	14E	402499	915
Mud Springs #3	2010	101309	SW 1/4 Section 30	1S	14E	402500	916
Mud Springs #4	2010	101310	SW 1/4 Section 30	1S	14E	402501	917
Mud Springs #5	2010	101311	SW 1/4 Section 30	1S	14E	402502	918
Mud Springs #6	2010	101312	SE 1/4 Section 30	1S	14E	402503	919
Mud Springs #7	2010	101313	SE 1/4 Section 30	1S	14E	402504	920
Mud Springs #8	2010	101314	SW 1/4 Section 30	1S	14E	402505	921
Mud Springs #9	2010	101315	SW 1/4 Section 30	1S	14E	402506	922
Mud Springs #10	2010	101316	NW 1/4 Section 31	1S	14E	402507	923
Mud Springs #11	2010	101317	NW 1/4 Section 31	1S	14E	402508	924
Mud Springs #12	2010	101318	NE 1/4 Section 31	1S	14E	402509	925
Mud Springs #13	2010	101319	NE 1/4 Section 31	1S	14E	402510	926
Mud Springs #14	2010	101320	NE 1/4 Section 31	1S	14E	402511	927
Mud Springs #15	2010	101321	NW 1/4 Section 31	1S	14E	402512	928
Mud Springs #16	2010	101322	NW 1/4 Section 31	1S	14E	402513	929
Mud Springs #17	2010	101323	NW 1/4 Section 31	1S	14E	402514	930
Mud Springs #18	2010	101324	NW 1/4 Section 31	1S	14E	402515	931
Mud Springs #19	2010	101325	NE 1/4 Section 31	1S	14E	402516	932
Mud Springs #20	2010	101326	NE 1/4 Section 31	1S	14E	402517	933
Mud Springs #21	2010	101327	NE 1/4 Section 31	1S	14E	402518	934
Mud Springs #22	2010	101328	NE 1/4 Section 31	1S	14E	402519	935
Mud Springs #23	2010	101329	NW 1/4 Section 31	1S	14E	402520	936
Mud Springs #24	2010	101330	NW 1/4 Section 31	1S	14E	402521	937
Mud Springs #25	2010	101331	NW Section 31	1S	14E	402522	938
Mud Springs #26	2010	101332	NW 1/4 Section 31	1S	14E	402523	939

RECEIVED
 PHOENIX, ARIZONA
 2018 SEP 20 P 2:07

Name of Claim	Book	Page	Legal Description	Township	Range	AMC	
Mud Springs #27	2010	101333	NE 1/4 Section 31	1S	14E	402524	940
Mud Springs #28	2010	101334	NE 1/4 Section 31	1S	14E	402525	941
Mud Springs #29	2010	101335	SE 1/4 Section 31	1S	14E	402526	942
Mud Springs #30	2010	101336	SE 1/4 Section 31	1S	14E	402527	943
Mud Springs #31	2010	101337	SW 1/4 Section 31	1S	14E	402528	944
Mud Springs #32	2010	101338	SW 1/4 Section 31	1S	14E	402529	945
Mud Springs #33	2010	101339	SW 1/4 Section 31	1S	14E	402530	946
Mud Springs #34	2010	101340	SW 1/4 Section 31	1S	14E	402531	947
Mud Springs #35	2010	101341	SE 1/4 Section 31	1S	14E	402532	948
Mud Springs #36	2010	101342	SE 1/4 Section 31	1S	14E	402533	949
Mud Springs #37	2010	101343	SE 1/4 Section 31	1S	14E	402534	950
Mud Springs #38	2010	101344	SE 1/4 Section 31	1S	14E	402535	951
Mud Springs #39	2010	101345	SW 1/4 Section 31	1S	14E	402536	952
Mud Springs #40	2010	101346	SW 1/4 Section 31	1S	14E	402537	953
Mud Springs #41	2010	101347	SW 1/4 Section 31	1S	14E	402538	954
Mud Springs #42	2010	101348	SW 1/4 Section 31	1S	14E	402539	955
Mud Springs #43	2010	101349	SE 1/4 Section 31	1S	14E	402540	956
Mud Springs #44	2010	101350	SE 1/4 Section 31	1S	14E	402541	957
Roadside #1	2011	122230	SE 1/4 Section 29	1S	13E	405551	958
Roadside #2	2011	122231	SE 1/4 Section 29	1S	13E	405552	959
Roadside #3	2011	122232	SE 1/4 Section 29	1S	13E	405553	960
Roadside #4	2011	122233	SW 1/4 Section 28	1S	13E	405554	961
Roadside #5	2011	122234	SW 1/4 Section 28	1S	13E	405555	962
Oak 40	2011	122235	SW 1/4 Section 28	1S	13E	405556	963
Bufford 1	2013	9793	SW 1/4 Section 24	1S	14E	20992	964
Bufford 2	2013	9794	SW 1/4 Section 24	1S	14E	20993	965
Bufford 3	2013	9795	SW 1/4 Section 24	1S	14E	20994	966
Bufford 4	2013	9796	SE 1/4 Section 24	1S	14E	20995	967
Bufford 5	2013	9865	SE 1/4 Section 24	1S	14E	20864	968
Bufford 6	2013	9866	SE 1/4 Section 24	1S	14E	20865	969
Supie 6	2012	20311	NE 1/4 Section 26	1S	14E	1108	970
Supie 18	2012	20323	NE 1/4 Section 26	1S	14E	41420	971
Supie 19	2012	20324	NE 1/4 Section 26	1S	14E	4421	972
Supie 20	2012	20325	NW 1/4 Section 26	1S	14E	4422	973
Verde 44	2014	3774	NE Section 35	1S	13E	426152	974
Verde 45	2014	3775	NW Section 36	1S	13E	426153	975
Verde 46	2014	3776	NW Section 36	1S	13E	426154	976
Verde 47	2014	3777	NW Section 36	1S	13E	426155	977
Verde 48	2014	3778	NW Section 36	1S	13E	426156	978
Verde 49	2014	3779	NENW Section 36	1S	13E	426157	979
Verde 50	2014	3780	NE Section 36	1S	13E	426158	980
Verde 51	2014	3781	NE Section 36	1S	13E	426159	981
Verde 52	2014	3782	NE Section 36	1S	13E	426160	982
Verde 53	2014	3783	NE Section 36	1S	13E	426161	983
Verde 62	2014	3784	NW Section 31	1S	14E	426162	984
Verde 63	2014	3785	NW Section 31	1S	14E	426163	985
Verde 64	2014	3786	NE Section 36	1S	13E	426164	986
Verde 65	2014	3787	NE Section 36	1S	13E	426165	987
Verde 66	2014	3788	NE Section 36	1S	13E	426166	988
Verde 67	2014	3789	NE Section 36	1S	13E	426167	989
Verde 68	2014	3790	NENW Section 36	1S	13E	426168	990
Verde 69	2014	3791	NW Section 36	1S	13E	426169	991
Verde 70	2014	3792	NW Section 36	1S	13E	426170	992

RECEIVED
 SEP 20 11 08 AM '14
 MISSOURI DEPT OF REVENUE

Name of Claim	Book	Page	Legal Description	Township	Range	AMC	
Verde 71	2014	3793	NW Section 36	1S	13E	426171	993
Verde 72	2014	3794	NW Section 36	1S	13E	426172	994
Verde 73	2014	3795	NE Section 35	1S	13E	426173	995
Verde 74	2014	3796	NWSW Section 35	1S	13E	426174	996
Verde 75	2014	3797	NWSW Section 35	1S	13E	426175	997
Verde 76	2014	3798	NENWSWSE Section 35	1S	13E	426176	998
Verde 77	2014	3799	NESE Section 35	1S	13E	426177	999
Verde 78	2014	3800	NESE Section 35	1S	13E	426178	1000
Verde 79	2014	3801	NESE Section 35	1S	13E	426179	1001
Verde 80	2014	3802	NESE Section 35	1S	13E	426180	1002
Verde 81	2014	3803	NESE Section 35	1S	13E	426181	1003
Verde 82	2014	3833	NWSW Section 36	1S	13E	426182	1004
Verde 83	2014	3804	NWSW Section 36	1S	13E	426183	1005
Verde 84	2014	3805	NWSW Section 36	1S	13E	426184	1006
Verde 85	2014	3806	NENWSWSE Section 36	1S	13E	426185	1007
Verde 86	2014	3807	NESE Section 36	1S	13E	426186	1008
Verde 87	2014	3808	NESE Section 36	1S	13E	426187	1009
Verde 88	2014	3809	NESE Section 36	1S	13E	426188	1010
Verde 89	2014	3810	NESE Section 36	1S	13E	426189	1011
Verde 90	2014	3811	NWSW Section 36	1S	14E	426190	1012
Verde 91	2014	3812	NWSW Section 36	1S	14E	426191	1013
Verde 92	2014	3813	SSW Section 31	1S	14E	426192	1014
Verde 93	2014	3814	SSW Section 31	1S	14E	426193	1015
Verde 94	2014	3815	SSW Section 31	1S	13E	426194	1016
Verde 95	2014	3816	SE Section 36	1S	13E	426195	1017
Verde 96	2014	3817	SE Section 36	1S	13E	426196	1018
Verde 97	2014	3818	SE Section 36	1S	13E	426197	1019
Verde 98	2014	3819	SWSW Section 36	1S	13E	426198	1020
Verde 99	2014	3820	SW Section 36	1S	13E	426199	1021
Verde 100	2014	3821	SW Section 36	1S	13E	426200	1022
Verde 101	2014	3822	SW Section 36	1S	13E	426201	1023
Verde 102	2014	3823	SW Section 36	1S	13E	426202	1024
Verde 103	2014	3824	SE Section 35	1S	13E	426203	1025
Verde 104	2014	3825	SE Section 35	1S	13E	426204	1026
Verde 105	2014	3826	SE Section 35	1S	13E	426205	1027
Verde 106	2014	3827	SE Section 35	1S	13E	426206	1028
Verde 107	2014	3828	SWSE Section 35	1S	13E	426207	1029
Verde 108	2014	3829	SW Section 35	1S	13E	426208	1030
Verde 109	2014	3830	SW Section 35	1S	13E	426209	1031
Verde 112	2014	3831	NW Section 31	1S	14E	426210	1032
Verde 113	2014	3832	NW Section 31	1S	14E	426211	1033
Verde 1	2014	9751	NE Section 30	1S	14E	427059	1034
Verde 2	2014	9752	NE Section 30	1S	14E	427060	1035
Verde 3	2014	9753	NE Section 30	1S	14E	427061	1036
Verde 4	2014	9754	NE Section 30	1S	14E	427062	1037
Verde 5	2014	9755	NENW Section 30	1S	14E	427063	1038
Verde 6	2014	9756	NW Section 30	1S	14E	427064	1039
Verde 7	2014	9757	NW Section 30	1S	14E	427065	1040
Verde 8	2014	9758	NW Section 30	1S	14E	427066	1041
Verde 9	2014	9759	NW Section 30	1S	14E	427067	1042
Verde 10	2014	9760	NW Section 30	1S	14E	427068	1043
Verde 11	2014	9761	NE Section 25	1S	14E	427069	1044
Verde 12	2014	9762	NWSW Section 25	1S	14E	427070	1045

RECEIVED
 STAT. OFFICE
 2018 SEP 20 P 2:07
 PHOENIX, ARIZONA

Name of Claim	Book	Page	Legal Description	Township	Range	AMC	
Verde 13	2014	9763	NWSW Section 25	1S	13E	427071	1046
Verde 14	2014	9764	NWSW Section 25	1S	13E	427072	1047
Verde 15	2014	9765	NENW Section 25	1S	13E	427073	1048
Verde 16	2014	9766	NESE Section 25	1S	13E	427074	1049
Verde 17	2014	9767	NESE Section 25	1S	13E	427075	1050
Verde 18	2014	9768	NESE Section 25	1S	13E	427076	1051
Verde 19	2014	9769	NESE Section 25	1S	14E	427077	1052
Verde 20	2014	9770	NWSW Section 30	1S	14E	427078	1053
Verde 21	2014	9771	NWSW Section 30	1S	14E	427079	1054
Verde 22	2014	9772	NWSW Section 30	1S	14E	427080	1055
Verde 23	2014	9773	NWSW Section 30	1S	14E	427081	1056
Verde 24	2014	9774	NENW Section 30	1S	14E	427082	1057
Verde 25	2014	9775	NESE Section 30	1S	14E	427083	1058
Verde 26	2014	9776	NESE Section 30	1S	14E	427084	1059
Verde 27	2014	9777	NESE Section 30	1S	14E	427085	1060
Verde 28	2014	9778	SE Section 30	1S	14E	427086	1061
Verde 29	2014	9779	SE Section 30	1S	14E	427087	1062
Verde 30	2014	9780	SE Section 30	1S	14E	427088	1063
Verde 31	2014	9781	SWSE Section 30	1S	14E	427089	1064
Verde 32	2014	9782	SW Section 30	1S	14E	427090	1065
Verde 33	2014	9783	SW Section 30	1S	14E	427091	1066
Verde 34	2014	9784	SW Section 30	1S	14E	427092	1067
Verde 35	2014	9785	SW Section 30	1S	13E	427093	1068
Verde 36	2014	9786	SW Section 30	1S	13E	427094	1069
Verde 37	2014	9787	SE Section 25	1S	13E	427095	1070
Verde 38	2014	9788	SE Section 25	1S	13E	427096	1071
Verde 39	2014	9789	SE Section 25	1S	13E	427097	1072
Verde 40	2014	9790	SWSE Section 25	1S	13E	427098	1073
Verde 41	2014	9791	SW Section 25	1S	13E	427099	1074
Verde 42	2014	9792	SW Section 25	1S	13E	427100	1075
Verde 43	2014	9793	SW Section 25	1S	13E	427101	1076
Verde 54	2014	9794	SW Section 25	1S	13E	427102	1077
Verde 55	2014	9795	SW Section 30	1S	13E	427103	1078
Verde 56	2014	9796	SW Section 30	1S	13E	427104	1079
Verde 57	2014	9797	SW Section 30	1S	14E	427105	1080
Verde 58	2014	9798	SW Section 30	1S	14E	427106	1081
Verde 59	2014	9799	SW Section 30	1S	14E	427107	1082
Verde 60	2014	9800	SE Section 30	1S	14E	427108	1083
Verde 61	2014	9801	SE Section 30	1S	14E	427109	1084
Verde 110	2014	9802	SE Section 30	1S	14E	427110	1085
Verde 111	2014	9803	SW Section 19	1S	14E	427111	1086
Rawhide 1	2015	10641	SW Section 19	1S	13E	430459	1087
Rawhide 2	2015	10642	NWSW Section 34	1S	13E	430460	1088
Rawhide 3	2015	10643	NWSW Section 34	1S	13E	430461	1089
Rawhide 4	2015	10644	NWSW Section 34	1S	13E	430462	1090
Rawhide 5	2015	10645	NWSW Section 34	1S	13E	430463	1091
Rawhide 6	2015	10646	NENW Section 34	1S	13E	430464	1092
Rawhide 7	2015	10647	NESE Section 34	1S	13E	430465	1093
Rawhide 8	2015	10648	NESE Section 34	1S	13E	430466	1094
Rawhide 9	2015	10649	NESE Section 34	1S	13E	430467	1095
Rawhide 10	2015	10650	NESE Section 34	1S	13E	430468	1096
Rawhide 11	2015	10651	SE Section 34	1S	13E	430469	1097
Rawhide 12	2015	10652	SE Section 34	1S	13E	430470	1098

RECEIVED
 ARIZONA
 SEP 20 2009
 PHOENIX

Exhibit A

Name of Claim	Book	Page	Legal Description	Township	Range	AMC	
Rawhide 13	2015	10653	SE Section 34	1S	13E	430471	1099
Rawhide 14	2015	10654	SE Section 34	1S	13E	430472	1100
Rawhide 15	2015	10655	SWSE Section 34	1S	13E	430473	1101
Rawhide 16	2015	10656	SW Section 34	1S	13E	430474	1102
Rawhide 17	2015	10657	SW Section 35	1S	13E	430475	1103
Rawhide 18	2015	10658	SW Section 36	1S	13E	430476	1104
Rawhide 19	2015	10659	SW Section 37	1S	13E	430477	1105
Rawhide 20	2015	10660	SE Section 34	1S	13E	430478	1106
Rawhide 21	2015	10661	SWSE Section 34	1S	13E	430479	1107
Rawhide 22	2015	10662	SE Section 34	1S	13E	430480	1108
Rawhide 23	2015	10663	SE Section 35	1S	13E	430481	1109
Rawhide 24	2015	10664	NWSection 34	1S	13E	430482	1110
Rawhide 25	2015	10665	NWSection 34	1S	13E	430483	1111
Rawhide 26	2015	10666	NWSection 34	1S	13E	430484	1112
Rawhide 27	2015	10667	NWSection 34	1S	13E	430485	1113
Rawhide 28	2015	10668	SW Section 27	1S	13E	430486	1114
Bridge 1	2016	31659	SW Section 27	1S	12E	438266	1115
Bridge 2	2016	31660	NESE Section 21	1S	12E	438267	1116
Bridge 3	2016	31661	NESE Section 21	1S	12E	438268	1117
Bridge 4	2016	31662	NWNE Section 21	1S	12E	438269	1118
Bridge 5	2016	31663	NWSW Section 21	1S	12E	438270	1119
Bridge 6	2016	31664	NWSW Section 21	1S	12E	438271	1120
Bridge 7	2016	31665	NESE Section 20	1S	12E	438272	1121
Bridge 8	2016	31666	NENW Section 20	1S	12E	438273	1122
Bridge 9	2016	31667	NWSE Section 20	1S	12E	438274	1123
Bridge 10	2016	31668	NWSE Section 20	1S	12E	438275	1124
Bridge 11	2016	31669	NESE Section 20	1S	12E	438276	1125
Bridge 12	2016	31670	NWSE Section 20	1S	12E	438277	1126
Bridge 13	2016	31671	NWSW Section 20	1S	12E	438278	1127
Bridge 14	2016	31672	NWSW Section 20	1S	12E	438279	1128
Bridge 15	2016	31673	NENW Section 20	1S	12E	438280	1129
Bridge 16	2016	31674	NWSE Section 20	1S	12E	438281	1130
Bridge 17	2016	31675	SWNW Section 21	1S	12E	438282	1131
Bridge 18	2016	31676	SWNW Section 21	1S	12E	438283	1132
Bridge 19	2016	31677	NWSW Section 28	1S	12E	438284	1133
Bridge 20	2016	31678	NESE Section 29	1S	12E	438285	1134
Bridge 21	2016	31679	NENW Section 29	1S	12E	438286	1135
Bridge 22	2016	31680	NWSW Section 29	1S	12E	438287	1136
Bridge 23	2016	31681	NWSW Section 29	1S	12E	438288	1137
Kay 4	2016	31682	NESEW Section 29	1S	13E	438289	1138
Kay 16	2016	31683	SESW Section 21	1S	13E	438290	1139
Kay 17	2016	31684	NESE Section 21	1S	13E	438291	1140
Raptor # 1	2006	135862	SESE Section 21	1S	13E	374059	1141
Raptor # 2	2006	135863	SW 1/4 Section 12	1S	13E	374060	1142
Raptor # 3	2006	135864	SW 1/4 Section 13	1S	13E	374061	1143
Raptor # 4	2006	135865	NE 1/4 Section 12	1S	13E	374062	1144
Raptor # 5	2006	135866	NE 1/4 Section 13	1S	13E	374063	1145
Raptor # 6	2006	135867	SE 1/4 Section 2	1S	13E	374064	1146
Raptor # 7	2006	135868	SE 1/4 Section 2	1S	13E	374065	1147
AHAB 45	2017	77545	SE 1/4 Section 19	4S	13E	446091	1148
AHAB 46	2017	77546	SWSE 1/4 Section 19	4S	13E	446092	1149
AHAB 47	2017	77547	SW 1/4 Section 19	4S	13E	446093	1150
AHAB 48	2017	77548	SE 1/4 Section 24	4S	12E	446094	1151

RECEIVED
 2018 SEP 20 PD 2:08
 PROENX ARIZONA

Name of Claim	Book	Page	Legal Description	Township	Range	AMC	
AHAB 49	2017	77549	SE 1/4 Section 24	4S	12E	446095	1152
AHAB 50	2017	77550	SE 1/4 Section 24	4S	12E	446096	1153
AHAB 51	2017	77551	SE 1/4 Section 24	4S	12E	446097	1154
AHAB 52	2017	77552	NE Section 26	4S	12E	446098	1155
AHAB 66	2017	77553	NE Section 30	4S	13E	446099	1156
AHAB 67	2017	77554	NE Section 30	4S	13E	446100	1157
AHAB 68	2017	77555	NW Section 30	4S	13E	446101	1158
AHAB 69	2017	77556	NW Section 30	4S	13E	446102	1159
AHAB 70	2017	77557	NE Section 25	4S	12E	446103	1160
AHAB 71	2017	77558	NW Section 25	4S	12E	446104	1161
AHAB 72	2017	77559	NW Section 25	4S	12E	446105	1162
AHAB 73	2017	77560	NE Section 26	4S	12E	446106	1163
AHAB 87	2017	77561	NE Section 30	4S	13E	446107	1164
AHAB 88	2017	77562	NE Section 30	4S	13E	446108	1165
AHAB 89	2017	77563	NW Section 30	4S	13E	446109	1166
AHAB 90	2017	77564	NW Section 31	4S	13E	446110	1167
AHAB 91	2017	77565	NE Section 25	4S	12E	446111	1168
AHAB 92	2017	77566	NW Section 25	4S	12E	446112	1169
AHAB 93	2017	77567	NW Section 25	4S	12E	446113	1170
AHAB 94	2017	77568	NE Section 26	4S	12E	446114	1171
AHAB 108	2017	77569	NE Section 30	4S	13E	446115	1172
AHAB 109	2017	77570	NE Section 30	4S	13E	446116	1173
AHAB 110	2017	77571	NW Section 30	4S	13E	446117	1174
AHAB 111	2017	77572	NW Section 30	4S	13E	446118	1175
AHAB 112	2017	77573	NE Section 25	4S	12E	446119	1176
AHAB 113	2017	77574	NW Section 25	4S	12E	446120	1177
AHAB 114	2017	77575	NW Section 25	4S	12E	446121	1178
AHAB 115	2017	77576	NE Section 26	4S	12E	446122	1179
AHAB 129	2017	77577	NE Section 30	4S	13E	446123	1180
AHAB 130	2017	77578	NE Section 30	4S	13E	446124	1181
AHAB 131	2017	77579	NW Section 30	4S	13E	446125	1182
AHAB 132	2017	77580	NW Section 30	4S	13E	446126	1183
AHAB 133	2017	77581	NE Section 25	4S	12E	446127	1184
AHAB 134	2017	77582	NW Section 25	4S	12E	446128	1185
AHAB 135	2017	77583	NW Section 26	4S	12E	446129	1186
AHAB 136	2017	77584	NE Section 26	4S	12E	446130	1187
AHAB 150	2017	77585	SW Section 29	4S	13E	446131	1188
AHAB 151	2017	77586	SW Section 29	4S	13E	446132	1189
AHAB 152	2017	77587	SW Section 29	4S	13E	446133	1190
AHAB 153	2017	77588	SW Section 29	4S	13E	446134	1191
AHAB 154	2017	77589	SE Section 30	4S	13E	446135	1192
AHAB 155	2017	77590	SE Section 30	4S	13E	446136	1193
AHAB 156	2017	77591	SW Section 30	4S	13E	446137	1194
AHAB 157	2017	77592	SW Section 30	4S	13E	446138	1195
AHAB 158	2017	77593	SE Section 25	4S	12E	446139	1196
AHAB 159	2017	77594	SW Section 25	4S	12E	446140	1197
AHAB 160	2017	77595	SW Section 25	4S	12E	446141	1198
AHAB 161	2017	77596	SE Section 26	4S	12E	446142	1199
AHAB 175	2017	77597	SW Section 29	4S	13E	446143	1200
AHAB 176	2017	77598	SW Section 29	4S	13E	446144	1201
AHAB 177	2017	77599	SE Section 30	4S	13E	446145	1202
AHAB 178	2017	77600	SE Section 30	4S	13E	446146	1203
AHAB 179	2017	77601	SW Section 30	4S	13E	446147	1204
AHAB 180	2017	77602	SW Section 30	4S	13E	446148	1205
AHAB 181	2017	77603	SE Section 25	4S	12E	446149	1206
AHAB 182	2017	77604	SW Section 25	4S	12E	446150	1207

RECEIVED
 PHOENIX-ARIZONA
 2018 SEP 20 P 2:08

Name of Claim	Book	Page	Legal Description	Township	Range	AMC	
AHAB 183	2017	77605	SW Section 25	4S	12E	446151	1208
AHAB 184	2017	77606	SE Section 26	4S	12E	446152	1209
AHAB 198	2017	77607	SW Section 29	4S	13E	446153	1210
AHAB 199	2017	77608	SW Section 29	4S	13E	446154	1211
AHAB 200	2017	77609	SE Section 30	4S	13E	446155	1212
AHAB 201	2017	77610	SW Section 30	4S	13E	446156	1213
AHAB 203	2017	77611	SW Section 30	4S	13E	446157	1214
AHAB 204	2017	77612	SE Section 25	4S	12E	446158	1215
AHAB 205	2017	77613	SW Section 25	4S	12E	446159	1216
AHAB 206	2017	77614	SW Section 25	4S	12E	446160	1217
AHAB 207	2017	77615	SE Section 26	4S	12E	446161	1218
AHAB 224	2017	77616	SW Section 29	4S	13E	446162	1219
AHAB 225	2017	77617	SW Section 29	4S	13E	446163	1220
AHAB 227	2017	77618	SE Section 25	4S	12E	446164	1221
AHAB 228	2017	77619	SW Section 25	4S	12E	446165	1222
AHAB 229	2017	77620	SW Section 25	4S	12E	446166	1223
AHAB 230	2017	77621	SE Section 26	4S	12E	446167	1224
AHAB 252	2017	77622	NE Section 35	4S	12E	446168	1225
AHAB 253	2017	77623	NE Section 35	4S	12E	446169	1226
AHAB 264	2017	77624	NE Section 31	4S	13E	446170	1227
AHAB 265	2017	77625	NE Section 31	4S	13E	446171	1228
AHAB 267	2017	77626	NE Section 35	4S	12E	446172	1229
AHAB 268	2017	77627	NE Section 35	4S	12E	446173	1230
AHAB 278	2017	77628	NW Section 31	4S	13E	446174	1231
AHAB 279	2017	77629	NE Section 31	4S	13E	446175	1232
AHAB 280	2017	77630	NE Section 31	4S	13E	446176	1233
AHAB 281	2017	77631	NW Section 31	4S	13E	446177	1234
AHAB 282	2017	77632	NE Section 35	4S	12E	446178	1235
AHAB 283	2017	77633	NE Section 35	4S	12E	446179	1236
AHAB 293	2017	77634	NW Section 31	4S	13E	446180	1237
AHAB 294	2017	77635	NE Section 31	4S	13E	446181	1238
AHAB 295	2017	77636	NE Section 31	4S	13E	446182	1239
AHAB 296	2017	77637	NW Section 31	4S	13E	446183	1240
AHAB 297	2017	77638	NE Section 35	4S	13E	446184	1241
AHAB 298	2017	77639	NE Section 35	4S	13E	446185	1242
AHAB 308	2017	77640	SW Section 31	4S	13E	446186	1243
AHAB 309	2017	77641	SE Section 31	4S	13E	446187	1244
AHAB 310	2017	77642	SE Section 31	4S	13E	446188	1245
AHAB 311	2017	77643	SW Section 31	4S	13E	446189	1246
AHAB 312	2017	77644	SE Section 35	4S	12E	446190	1247
AHAB 313	2017	77645	SE Section 35	4S	12E	446191	1248
AHAB 323	2017	77646	SW Section 31	4S	13E	446192	1249
AHAB 324	2017	77647	SE Section 31	4S	13E	446193	1250
AHAB 325	2017	77648	SE Section 31	4S	13E	446194	1251
AHAB 326	2017	77649	SW Section 31	4S	13E	446195	1252
AHAB 327	2017	77650	SE Section 35	4S	12E	446196	1253
AHAB 328	2017	77651	SE Section 35	4S	12E	446197	1254
AHAB 338	2017	77652	SW Section 31	4S	13E	446198	1255
AHAB 339	2017	77653	SE Section 31	4S	13E	446199	1256
AHAB 340	2017	77654	SE Section 31	4S	13E	446200	1257
AHAB 341	2017	77655	SW Section 31	4S	13E	446201	1258
AHAB 342	2017	77656	SE Section 35	4S	12E	446202	1259
AHAB 343	2017	77657	SE Section 35	4S	12E	446203	1260
AHAB 353	2017	77658	SW Section 31	4S	13E	446204	1261
AHAB 354	2017	77659	SE Section 31	4S	13E	446205	1262
AHAB 355	2017	77660	SE Section 31	4S	13E	446206	1263

RECEIVED
 PM
 ZINA
 SEP 20
 2:08

Name of Claim	Book	Page	Legal Description	Township	Range	AMC	
AHAB 466	2017	77717	SW Section 5	5S	13E	446263	1320
AHAB 467	2017	77718	SE Section 6	5S	13E	446264	1321
AHAB 468	2017	77719	SW Section 6	5S	13E	446265	1322
AHAB 469	2017	77720	SW Section 6	5S	13E	446266	1323
AHAB 479	2017	77721	SW Section 1	5S	12E	446267	1324
AHAB 480	2017	77722	SE Section 1	5S	12E	446268	1325
AHAB 481	2017	77723	SE Section 1	5S	12E	446269	1326
AHAB 482	2017	77724	SW Section 1	5S	12E	446270	1327
AHAB 483	2017	77725	SW Section 5	5S	13E	446271	1328
AHAB 484	2017	77726	SW Section 5	5S	13E	446272	1329
AHAB 485	2017	77727	SE Section 6	5S	13E	446273	1330
AHAB 486	2017	77728	SW Section 6	5S	13E	446274	1331
AHAB 487	2017	77729	SW Section 6	5S	13E	446275	1332
AHAB 496	2017	77730	SW Section 5	5S	13E	446276	1333
AHAB 497	2017	77731	SW Section 1	5S	12E	446277	1334
AHAB 498	2017	77732	SE Section 1	5S	12E	446278	1335
AHAB 499	2017	77733	SE Section 1	5S	12E	446279	1336
AHAB 500	2017	77734	SW Section 1	5S	12E	446280	1337
AHAB 501	2017	77735	SW Section 5	5S	13E	446281	1338
AHAB 502	2017	77736	SW Section 5	5S	13E	446282	1339
AHAB 513	2017	77737	SW Section 1	5S	12E	446283	1340
AHAB 514	2017	77738	SE Section 1	5S	12E	446284	1341
AHAB 515	2017	77739	SE Section 1	5S	12E	446285	1342
AHAB 516	2017	77740	SW Section 1	5S	12E	446286	1343
AHAB 517	2017	77741	SW Section 5	5S	13E	446287	1344
AHAB 518	2017	77742	SW Section 5	5S	13E	446288	1345
AHAB 529	2017	77743	SW Section 1	5S	12E	446289	1346
AHAB 530	2017	77744	SE Section 1	5S	12E	446290	1347
AHAB 531	2017	77745	SE Section 1	5S	12E	446291	1348
AHAB 532	2017	77746	SW Section 1	5S	12E	446292	1349
AHAB 533	2017	77747	SW Section 5	5S	13E	446293	1350
AHAB 535	2017	77748	SW Section 5	5S	13E	446294	1351
AHAB 536	2017	77749	SW Section 5	5S	13E	446295	1352
AHAB 503	2017	77750	SE Section 6	5S	13E	446296	1353
AHAB 504	2017	77751	SW Section 6	5S	13E	446297	1354
AHAB 505	2017	77752	SW Section 6	5S	13E	446298	1355
AHAB 519	2017	77753	SE Section 6	5S	13E	446299	1356
AHAB 520	2017	77754	SW Section 6	5S	13E	446300	1357
AHAB 521	2017	77755	SW Section 6	5S	13E	446301	1358
AHAB 537	2017	77756	SE Section 6	5S	13E	446302	1359
AHAB 538	2017	77757	SW Section 6	5S	13E	446303	1360
AHAB 539	2017	77758	SW Section 6	5S	13E	446304	1361
AHAB 551	2017	77759	SE Section 1	5S	12E	446305	1362
AHAB 552	2017	77760	SE Section 1	5S	12E	446306	1363
AHAB 553	2017	77761	SW Section 1	5S	12E	446307	1364
AHAB 554	2017	77762	NE Section 7	5S	13E	446308	1365
AHAB 555	2017	77763	NE Section 7	5S	13E	446309	1366
AHAB 556	2017	77764	NW Section 7	5S	13E	446310	1367
AHAB 557	2017	77765	NW Section 7	5S	13E	446311	1368
AHAB 558	2017	77766	SW Section 1	5S	13E	446312	1369
AHAB 570	2017	77767	NE Section 7	5S	13E	446313	1370
AHAB 571	2017	77768	NE Section 7	5S	13E	446314	1371
AHAB 572	2017	77769	NW Section 7	5S	13E	446315	1372
AHAB 573	2017	77770	NW Section 7	5S	13E	446316	1373
AHAB 585	2017	77771	NE Section 7	5S	13E	446317	1374
AHAB 586	2017	77772	NE Section 7	5S	13E	446318	1375

RECEIVED
 2017 SEP 20 10 20 08
 COUNTY CLERK
 CLAY COUNTY
 MISSOURI

Name of Claim	Book	Page	Legal Description	Township	Range	AMC	
AHAB 587	2017	77773	NW Section 7	5S	13E	446319	1376
AHAB 588	2017	77774	NW Section 7	5S	13E	446320	1377
AHAB 600	2017	77775	NE Section 7	5S	13E	446321	1378
AHAB 601	2017	77776	NE Section 7	5S	13E	446322	1379
AHAB 602	2017	77777	NW Section 7	5S	13E	446323	1380
AHAB 603	2017	77778	NW Section 7	5S	13E	446324	1381
AHAB 615	2017	77779	NE Section 7	5S	13E	446325	1382
AHAB 616	2017	77780	NE Section 7	5S	13E	446326	1383
AHAB 617	2017	77781	NW Section 7	5S	13E	446327	1384
AHAB 618	2017	77782	NW Section 7	5S	13E	446328	1385
AHAB 1	2017	84183	SE Section 22	4S	12E	446637	1386
AHAB 2	2017	84184	SE Section 22	4S	12E	446638	1387
AHAB 3	2017	84185	SE Section 22	4S	12E	446639	1388
AHAB 4	2017	84186	SW Section 22	4S	12E	446640	1389
AHAB 5	2017	84187	SE Section 21	4S	12E	446641	1390
AHAB 6	2017	84188	SW Section 21	4S	12E	446642	1391
AHAB 12	2017	84189	SE Section 22	4S	12E	446643	1392
AHAB 13	2017	84190	SE Section 22	4S	12E	446644	1393
AHAB 14	2017	84191	SE Section 22	4S	12E	446645	1394
AHAB 15	2017	84192	SW Section 21	4S	12E	446646	1395
AHAB 16	2017	84193	SE Section 21	4S	12E	446647	1396
AHAB 17	2017	84194	SW Section 21	4S	12E	446648	1397
AHAB 23	2017	84195	SE Section 22	4S	12E	446649	1398
AHAB 24	2017	84196	SE Section 22	4S	12E	446650	1399
AHAB 25	2017	84197	SW Section 22	4S	12E	446651	1400
AHAB 26	2017	84198	SW Section 22	4S	12E	446652	1401
AHAB 27	2017	84199	SE Section 21	4S	12E	446653	1402
AHAB 28	2017	84200	SW Section 21	4S	12E	446654	1403
AHAB 34	2017	84201	SE Section 22	4S	12E	446655	1404
AHAB 35	2017	84202	SE Section 22	4S	12E	446656	1405
AHAB 36	2017	84203	SE Section 22	4S	12E	446657	1406
AHAB 37	2017	84204	SE Section 21	4S	12E	446658	1407
AHAB 38	2017	84205	SE Section 21	4S	12E	446659	1408
AHAB 39	2017	84206	SW Section 21	4S	12E	446660	1409
AHAB 53	2017	84207	NE Section 26	4S	12E	446661	1410
AHAB 54	2017	84208	NW Section 26	4S	12E	446662	1411
AHAB 55	2017	84209	NE Section 27	4S	12E	446663	1412
AHAB 56	2017	84210	NE Section 27	4S	12E	446664	1413
AHAB 57	2017	84211	NE Section 27	4S	12E	446665	1414
AHAB 58	2017	84212	NW Section 27	4S	12E	446666	1415
AHAB 74	2017	84213	NE Section 26	4S	12E	446667	1416
AHAB 75	2017	84214	NW Section 26	4S	12E	446668	1417
AHAB 76	2017	84215	NE Section 27	4S	12E	446669	1418
AHAB 77	2017	84216	NE Section 27	4S	12E	446670	1419
AHAB 78	2017	84217	NE Section 27	4S	12E	446671	1420
AHAB 79	2017	84218	NW Section 27	4S	12E	446672	1421
AHAB 95	2017	84219	NE Section 26	4S	12E	446673	1422
AHAB 96	2017	84220	NW Section 26	4S	12E	446674	1423
AHAB 97	2017	84221	NE Section 27	4S	12E	446675	1424
AHAB 98	2017	84222	NE Section 27	4S	12E	446676	1425
AHAB 99	2017	84223	NE Section 27	4S	12E	446677	1426
AHAB 100	2017	84224	NW Section 27	4S	12E	446678	1427
AHAB 116	2017	84225	NE Section 26	4S	12E	446679	1428
AHAB 117	2017	84226	NW Section 26	4S	12E	446680	1429
AHAB 118	2017	84227	NE Section 27	4S	12E	446681	1430
AHAB 119	2017	84228	NE Section 27	4S	12E	446682	1431

RECEIVED
 SEP 20 2 08 PM '17
 COUNTY CLERK
 SHERMAN COUNTY, ARIZONA

Name of Claim	Book	Page	Legal Description	Township	Range	AMC	
AHAB 120	2017	84229	NE Section 27	4S	12E	446683	1432
AHAB 121	2017	84230	NW Section 27	4S	12E	446684	1433
AHAB 137	2017	84231	NE Section 26	4S	12E	446685	1434
AHAB 138	2017	84232	SW Section 26	4S	12E	446686	1435
AHAB 139	2017	84233	SE Section 27	4S	12E	446687	1436
AHAB 140	2017	84234	SE Section 27	4S	12E	446688	1437
AHAB 141	2017	84235	NE Section 27	4S	12E	446689	1438
AHAB 142	2017	84236	SW Section 27	4S	12E	446690	1439
AHAB 162	2017	84237	SE Section 26	4S	12E	446691	1440
AHAB 163	2017	84238	SW Section 26	4S	12E	446692	1441
AHAB 164	2017	84239	SE Section 27	4S	12E	446693	1442
AHAB 165	2017	84240	SE Section 27	4S	12E	446694	1443
AHAB 166	2017	84241	SE Section 27	4S	12E	446695	1444
AHAB 167	2017	84242	SW Section 27	4S	12E	446696	1445
AHAB 185	2017	84243	SE Section 26	4S	12E	446697	1446
AHAB 186	2017	84244	SW Section 26	4S	12E	446698	1447
AHAB 187	2017	84245	SE Section 27	4S	12E	446699	1448
AHAB 188	2017	84246	SE Section 27	4S	12E	446700	1449
AHAB 189	2017	84247	SE Section 27	4S	12E	446701	1450
AHAB 190	2017	84248	SW Section 27	4S	12E	446702	1451
AHAB 202	2017	84249	SW Section 30	4S	13E	446703	1452
AHAB 208	2017	84250	SE Section 26	4S	12E	446704	1453
AHAB 209	2017	84251	SW Section 26	4S	12E	446705	1454
AHAB 210	2017	84252	SE Section 27	4S	12E	446706	1455
AHAB 211	2017	84253	SE Section 27	4S	12E	446707	1456
AHAB 212	2017	84254	SE Section 27	4S	12E	446708	1457
AHAB 213	2017	84255	SW Section 27	4S	12E	446709	1458
AHAB 231	2017	84256	SE Section 26	4S	12E	446710	1459
AHAB 232	2017	84257	SW Section 26	4S	12E	446711	1460
AHAB 233	2017	84258	SE Section 27	4S	12E	446712	1461
AHAB 234	2017	84259	SE Section 27	4S	12E	446713	1462
AHAB 235	2017	84260	SE Section 27	4S	12E	446714	1463
AHAB 236	2017	84261	SW Section 27	4S	12E	446715	1464
AHAB 254	2017	84262	NW Section 35	4S	12E	446716	1465
AHAB 255	2017	84263	NW Section 35	4S	12E	446717	1466
AHAB 256	2017	84264	NE Section 34	4S	12E	446718	1467
AHAB 257	2017	84265	NW Section 34	4S	12E	446719	1468
AHAB 258	2017	84266	NW Section 34	4S	12E	446720	1469
AHAB 269	2017	84267	NW Section 35	4S	12E	446721	1470
AHAB 270	2017	84268	NW Section 35	4S	12E	446722	1471
AHAB 271	2017	84269	NE Section 34	4S	12E	446723	1472
AHAB 272	2017	84270	NW Section 34	4S	12E	446724	1473
AHAB 273	2017	84271	NW Section 34	4S	12E	446725	1474
AHAB 284	2017	84272	NW Section 35	4S	12E	446726	1475
AHAB 285	2017	84273	NW Section 35	4S	12E	446727	1476
AHAB 286	2017	84274	NE Section 34	4S	12E	446728	1477
AHAB 287	2017	84275	NW Section 34	4S	12E	446729	1478
AHAB 288	2017	84276	NW Section 34	4S	12E	446730	1479
AHAB 299	2017	84277	NW Section 35	4S	12E	446731	1480
AHAB 300	2017	84278	NW Section 35	4S	12E	446732	1481
AHAB 301	2017	84279	NE Section 34	4S	12E	446733	1482
AHAB 302	2017	84280	NW Section 34	4S	12E	446734	1483
AHAB 303	2017	84281	NW Section 34	4S	12E	446735	1484
AHAB 314	2017	84282	NW Section 35	4S	12E	446736	1485
AHAB 315	2017	84283	NW Section 35	4S	12E	446737	1486
AHAB 316	2017	84284	NE Section 34	4S	12E	446738	1487

PHOENIX, ARIZONA
 AUG 29 9 2008
 COUNTY CLERK'S OFFICE

Name of Claim	Book	Page	Legal Description	Township	Range	AMC	
AHAB 317	2017	84285	SW Section 34	4S	12E	446739	1488
AHAB 318	2017	84286	SW Section 34	4S	12E	446740	1489
AHAB 329	2017	84287	SW Section 35	4S	12E	446741	1490
AHAB 330	2017	84288	SW Section 35	4S	12E	446742	1491
AHAB 331	2017	84289	SE Section 34	4S	12E	446743	1492
AHAB 332	2017	84290	SW Section 34	4S	12E	446744	1493
AHAB 333	2017	84291	SW Section 34	4S	12E	446745	1494
AHAB 344	2017	84292	SW Section 35	4S	12E	446746	1495
AHAB 345	2017	84293	SW Section 35	4S	12E	446747	1496
AHAB 346	2017	84294	SE Section 34	4S	12E	446748	1497
AHAB 347	2017	84295	SW Section 34	4S	12E	446749	1498
AHAB 348	2017	84296	SW Section 34	4S	12E	446750	1499
AHAB 359	2017	84297	SW Section 35	4S	12E	446751	1500
AHAB 360	2017	84298	SW Section 35	4S	12E	446752	1501
AHAB 361	2017	84299	SE Section 34	4S	12E	446753	1502
AHAB 362	2017	84300	SW Section 34	4S	12E	446754	1503
AHAB 363	2017	84301	SW Section 34	4S	12E	446755	1504
AHAB 371	2017	84302	SW Section 35	4S	12E	446756	1505
AHAB 372	2017	84303	SW Section 35	4S	12E	446757	1506
AHAB 373	2017	84304	SE Section 34	4S	12E	446758	1507
AHAB 374	2017	84305	SW Section 34	4S	12E	446759	1508
AHAB 375	2017	84306	SW Section 34	4S	12E	446760	1509
AHAB 396	2017	84307	NE Section 3	5S	12E	446761	1510
AHAB 397	2017	84308	NE Section 3	5S	12E	446762	1511
AHAB 398	2017	84309	NW Section 3	5S	12E	446763	1512
AHAB 399	2017	84310	NW Section 3	5S	12E	446764	1513
AHAB 414	2017	84311	NE Section 3	5S	12E	446765	1514
AHAB 415	2017	84312	NE Section 3	5S	12E	446766	1515
AHAB 416	2017	84313	NW Section 3	5S	12E	446767	1516
AHAB 417	2017	84314	NW Section 3	5S	12E	446768	1517
AHAB 433	2017	84315	NE Section 3	5S	12E	446769	1518
AHAB 434	2017	84316	NE Section 3	5S	12E	446770	1519
AHAB 435	2017	84317	NW Section 3	5S	12E	446771	1520
AHAB 436	2017	84318	NW Section 3	5S	12E	446772	1521
AHAB 451	2017	84319	NE Section 3	5S	12E	446773	1522
AHAB 452	2017	84320	NE Section 3	5S	12E	446774	1523
AHAB 453	2017	84321	NW Section 3	5S	12E	446775	1524
AHAB 454	2017	84322	NW Section 3	5S	12E	446776	1525
AHAB 470	2017	84323	SE Section 3	5S	12E	446777	1526
AHAB 471	2017	84324	NE Section 3	5S	12E	446778	1527
AHAB 472	2017	84325	SW Section 3	5S	12E	446779	1528
AHAB 473	2017	84326	NW Section 3	5S	12E	446780	1529
AHAB 488	2017	84327	SE Section 3	5S	12E	446781	1530
AHAB 489	2017	84328	SE Section 3	5S	12E	446782	1531
AHAB 490	2017	84329	SW Section 3	5S	12E	446783	1532
AHAB 491	2017	84330	SE Section 4	5S	12E	446784	1533
AHAB 492	2017	84331	SE Section 4	5S	12E	446785	1534
AHAB 493	2017	84332	SE Section 4	5S	12E	446786	1535
AHAB 494	2017	84333	SW Section 4	5S	12E	446787	1536
AHAB 495	2017	84334	SW Section 4	5S	12E	446788	1537
AHAB 506	2017	84335	SE Section 3	5S	12E	446789	1538
AHAB 507	2017	84336	SE Section 3	5S	12E	446790	1539
AHAB 508	2017	84337	SW Section 3	5S	12E	446791	1540
AHAB 509	2017	84338	SE Section 4	5S	12E	446792	1541
AHAB 510	2017	84339	SE Section 4	5S	12E	446793	1542
AHAB 511	2017	84340	SE Section 4	5S	12E	446794	1543

RECEIVED
 PHOENIX ARIZONA
 2017 SEP 20 PM 2:08
 MAIL ROOM OFFICE

Name of Claim	Book	Page	Legal Description	Township	Range	AMC	
AHAB 512	2017	84341	SW Section 4	5S	12E	446795	1544
AHAB 522	2017	84342	SE Section 3	5S	12E	446796	1545
AHAB 523	2017	84343	SE Section 3	5S	12E	446797	1546
AHAB 524	2017	84344	SW Section 3	5S	12E	446798	1547
AHAB 525	2017	84345	SE Section 4	5S	12E	446799	1548
AHAB 526	2017	84346	SE Section 4	5S	12E	446800	1549
AHAB 527	2017	84347	SE Section 4	5S	12E	446801	1550
AHAB 528	2017	84348	SW Section 4	5S	12E	446802	1551
AHAB 534	2017	84349	SW Section 4	5S	12E	446803	1552
AHAB 540	2017	84350	SE Section 3	5S	12E	446804	1553
AHAB 541	2017	84351	SE Section 3	5S	12E	446805	1554
AHAB 542	2017	84352	SW Section 3	5S	12E	446806	1555
AHAB 543	2017	84353	SE Section 4	5S	12E	446807	1556
AHAB 544	2017	84354	SE Section 4	5S	12E	446808	1557
AHAB 545	2017	84355	SE Section 4	5S	12E	446809	1558
AHAB 546	2017	84356	SW Section 4	5S	12E	446810	1559
AHAB 547	2017	84357	SE Section 4	5S	12E	446811	1560
AHAB 548	2017	84358	SE Section 4	5S	12E	446812	1561
AHAB 549	2017	84359	SE Section 4	5S	12E	446813	1562
AHAB 550	2017	84360	SW Section 4	5S	12E	446814	1563
AHAB 559	2017	84361	NE Section 11	5S	12E	446815	1564
AHAB 560	2017	84362	NW Section 11	5S	12E	446816	1565
AHAB 561	2017	84363	NW Section 11	5S	12E	446817	1566
AHAB 562	2017	84364	NW Section 11	5S	12E	446818	1567
AHAB 563	2017	84365	NE Section 10	5S	12E	446819	1568
AHAB 564	2017	84366	NW Section 10	5S	12E	446820	1569
AHAB 565	2017	84367	NW Section 10	5S	12E	446821	1570
AHAB 566	2017	84368	NE Section 12	5S	12E	446822	1571
AHAB 567	2017	84369	NW Section 12	5S	12E	446823	1572
AHAB 568	2017	84370	NW Section 12	5S	12E	446824	1573
AHAB 569	2017	84371	NW Section 12	5S	12E	446825	1574
AHAB 574	2017	84372	NE Section 11	5S	12E	446826	1575
AHAB 575	2017	84373	NW Section 11	5S	12E	446827	1576
AHAB 576	2017	84374	NW Section 11	5S	12E	446828	1577
AHAB 577	2017	84375	NW Section 11	5S	12E	446829	1578
AHAB 578	2017	84376	NE Section 10	5S	12E	446830	1579
AHAB 579	2017	84377	NW Section 10	5S	12E	446831	1580
AHAB 580	2017	84378	NW Section 10	5S	12E	446832	1581
AHAB 581	2017	84379	NE Section 12	5S	12E	446833	1582
AHAB 582	2017	84380	NW Section 12	5S	12E	446834	1583
AHAB 583	2017	84381	NW Section 12	5S	12E	446835	1584
AHAB 584	2017	84381	NW Section 12	5S	12E	446836	1585
AHAB 589	2017	84382	NE Section 11	5S	12E	446837	1586
AHAB 590	2017	84383	NW Section 11	5S	12E	446838	1587
AHAB 591	2017	84384	NW Section 11	5S	12E	446839	1588
AHAB 592	2017	84385	NW Section 11	5S	12E	446840	1589
AHAB 593	2017	84386	NE Section 10	5S	12E	446841	1590
AHAB 594	2017	84387	NW Section 10	5S	12E	446842	1591
AHAB 595	2017	84388	NW Section 10	5S	12E	446843	1592
AHAB 596	2017	84389	NE Section 12	5S	12E	446844	1593
AHAB 597	2017	84390	NW Section 12	5S	12E	446845	1594
AHAB 598	2017	84391	NW Section 12	5S	12E	446846	1595
AHAB 599	2017	84392	NW Section 12	5S	12E	446847	1596
AHAB 604	2017	84393	NE Section 11	5S	12E	446848	1597
AHAB 605	2017	84394	NW Section 11	5S	12E	446849	1598
AHAB 606	2017	84395	NW Section 11	5S	12E	446850	1599

RECEIVED
 2018 SEP 20 P 2:08
 PHOENIX ARIZONA

Name of Claim	Book	Page	Legal Description	Township	Range	AMC	
AHAB 607	2017	84396	NW Section 11	5S	12E	446851	1600
AHAB 608	2017	84397	NE Section 10	5S	12E	446852	1601
AHAB 609	2017	84398	NW Section 10	5S	12E	446853	1602
AHAB 610	2017	84399	NW Section 10	5S	12E	446854	1603
AHAB 611	2017	84400	NE Section 12	5S	12E	446855	1604
AHAB 612	2017	84401	NW Section 12	5S	12E	446856	1605
AHAB 613	2017	84402	NW Section 12	5S	12E	446857	1606
AHAB 614	2017	84403	NW Section 12	5S	12E	446858	1607
AHAB 619	2017	84404	NE Section 11	5S	12E	446859	1608
AHAB 620	2017	84405	NW Section 11	5S	12E	446860	1609
AHAB 621	2017	84406	NW Section 11	5S	12E	446861	1610
AHAB 622	2017	84407	NW Section 11	5S	12E	446862	1611
AHAB 623	2017	84408	NE Section 10	5S	12E	446863	1612
AHAB 624	2017	84409	NW Section 10	5S	12E	446864	1613
AHAB 625	2017	84410	NW Section 10	5S	12E	446865	1614
AHAB 646	2018	20573	SW Section 10	5S	12E	450067	1615
AHAB 647	2018	20574	SW Section 10	5S	12E	450068	1616
AHAB 648	2018	20575	SW Section 10	5S	12E	450069	1617
AHAB 649	2018	20576	SW Section 10	5S	12E	450070	1618
AHAB 650	2018	20577	SW Section 10	5S	12E	450071	1619
AHAB 651	2018	20578	SW Section 10	5S	12E	450072	1620
AHAB 652	2018	20579	SW Section 10	5S	12E	450073	1621
AHAB 653	2018	20580	SW Section 10	5S	12E	450074	1622
AHAB 654	2018	20581	SW Section 10	5S	12E	450075	1623
AHAB 655	2018	20582	SW Section 10	5S	12E	450076	1624
AHAB 656	2018	20583	SE Section 10	5S	12E	450077	1625
AHAB 657	2018	20584	SE Section 10	5S	12E	450078	1626
AHAB 658	2018	20585	SE Section 10	5S	12E	450079	1627
AHAB 659	2018	20586	SE Section 10	5S	12E	450080	1628
AHAB 660	2018	20587	NW Section 10	5S	12E	450081	1629
AHAB 661	2018	20588	SE Section 10	5S	12E	450082	1630
AHAB 662	2018	20589	SE Section 10	5S	12E	450083	1631
AHAB 663	2018	20590	SE Section 10	5S	12E	450084	1632
AHAB 664	2018	20591	SE Section 10	5S	12E	450085	1633
AHAB 665	2018	20592	NW Section 11	5S	12E	450086	1634
AHAB 666	2018	20593	SW Section 11	5S	12E	450087	1635
AHAB 667	2018	20594	SW Section 11	5S	12E	450088	1636
AHAB 668	2018	20595	SW Section 11	5S	12E	450089	1637
AHAB 669	2018	20596	SW Section 11	5S	12E	450090	1638
AHAB 670	2018	20597	NW Section 11	5S	12E	450091	1639
AHAB 671	2018	20598	NW Section 11	5S	12E	450092	1640
AHAB 672	2018	20599	NW Section 11	5S	12E	450093	1641
AHAB 673	2018	20600	NW Section 11	5S	12E	450094	1642
AHAB 674	2018	20601	NW Section 11	5S	12E	450095	1643
AHAB 675	2018	20602	NW Section 11	5S	12E	450096	1644
AHAB 676	2018	20603	SE Section 11	5S	12E	450097	1645
AHAB 677	2018	20604	SE Section 11	5S	12E	450098	1646
AHAB 678	2018	20605	SE Section 11	5S	12E	450099	1647
AHAB 679	2018	20606	SE Section 11	5S	12E	450100	1648
AHAB 680	2018	20607	NE Section 11	5S	12E	450101	1649
AHAB 681	2018	20608	SW Section 12	5S	12E	450102	1650
AHAB 682	2018	20609	SW Section 12	5S	12E	450103	1651
AHAB 683	2018	20610	SW Section 12	5S	12E	450104	1652
AHAB 684	2018	20611	SW Section 12	5S	12E	450105	1653
AHAB 685	2018	20612	NE Section 11	5S	12E	450106	1654
AHAB 686	2018	20613	SW Section 12	5S	13E	450107	1655

PHOENIX, ARIZONA

RECEIVED

Name of Claim	Book	Page	Legal Description	Township	Range	AMC	
AHAB 687	2018	20614	SW Section 12	5S	13E	450108	1656
AHAB 688	2018	20615	SW Section 12	5S	13E	450109	1657
AHAB 689	2018	20616	SW Section 12	5S	13E	450110	1658
AHAB 690	2018	20617	NW Section 12	5S	13E	450111	1659
AHAB 691	2018	20618	SE Section 12	5S	13E	450112	1660
AHAB 692	2018	20619	SE Section 12	5S	13E	450113	1661
AHAB 693	2018	20620	SE Section 12	5S	13E	450114	1662
AHAB 694	2018	20621	SE Section 12	5S	13E	450115	1663
AHAB 695	2018	20622	NW Section 12	5S	13E	450116	1664
AHAB 696	2018	20623	SE Section 12	5S	13E	450117	1665
AHAB 697	2018	20624	SE Section 12	5S	13E	450118	1666
AHAB 698	2018	20625	SE Section 12	5S	13E	450119	1667
AHAB 699	2018	20626	SE Section 12	5S	13E	450120	1668
AHAB 700	2018	20627	SE Section 12	5S	12E	450121	1669
Total claims is 1676- 8 placer claims 1676							1676

RECEIVED
 BLM AZ STATE OFFICE
 2010 JUN 21 A 9:33
 PHOENIX, ARIZONA
 2010 SEP 20 P 2:09

7-27-2017

United States Department of Interior
BUREAU OF LAND MANAGEMENT
Arizona State Office
Records Section
One North Central
Suite 800
Phoenix, Arizona 85004

357097 316548
402476 355529
405551 356180
426152 356884
427059 356865
430459 356933
438266 359395
374059

60069
347702
348024
~~01020~~
312984
46919
45684
406339
362903
315168
420864


NOTICE OF INTENT TO HOLD
ANNUAL CLAIM MAINTENANCE FEES for 2017/2018,
By RESOLUTION COPPER MINING LLC.

To Whom It May Concern:

The Final Rule as published in the Federal Register implements provisions of the Interior Department and related agencies *that a Statutorily Authorized Adjustment effective June 30, 2014 that requires an annual rental fee of \$155.00* for each unpatented mining claim and site located and held under the General Mining Law of 1872.

This will serve as notice that **RESOLUTION COPPER MINING LLC.**, a Delaware Corporation, whose address for purposes of this filing is **105 Magma Heights, Superior, Arizona 85273** intends to hold the mining claims and /or mill sites (1118) described in **Exhibit A** attached hereto for the assessment years **2017/2018**, by payment of the annual claim maintenance fee of **\$155.00** per claim or site. Payment of **\$174,375.00** is made herewith for such assessment year for each of the unpatented lode claims and sites. The name, BLM serial number, book and page or index number of recording of the location notice is official records of Pinal County, Arizona, of which are set forth in **Exhibit A** attached hereto and by this reference incorporated herein.

Sincerely,


Sterling Hurdley
Financial Operations Officer
As Manager
RESOLUTION COPPER COMPANY
RESOLUTION COPPER MINING LLC.

Telephone 520-689-3341

Cc: file

PHOENIX, ARIZONA
2017 AUG 15 4 9 58

RECEIVED
BUREAU OF LAND MANAGEMENT
PHOENIX, ARIZONA
INTERE
AUG 16 2017
BY: RAM

**RESOLUTION COPPER MINING LLC
NOTICE OF INTENT TO HOLD THE FOREGOING UNPATENTED MINING CLAIMS
FOR THE YEARS 2017/2018**

Name of Claim	Book	Page	Legal Description	Township	Range	AMC
Red Brick I (Placer)	(160 ac) 38	262	NW1/4 4	2S	12E	60069
Apex	41	72	SW1/4 25	1S	12E	60083
Ash No. 1	40	272	SE 1/4 25	1S	12E	60084
Ash No. 6	40	276	NE1/4NW1/4 29	1S	13E	60085
Ash No. 8	40	278	NE1/4SE1/4SW1/4NW1/4 30	1S	13E	60086
Ash No. 9	40	279	NE1/4SE1/4 25	1S	12E	60087
Ash No. 10	40	280	NE1/4SE1/4 25	1S	12E	60088
Ash No. 11	40	281	NE1/4 25	1S	12E	60089
Ash No. 12	40	282	NE1/4 25, NW1/4 30	1S	12E	60090
Ash No. 13	40	283	NW1/4NE1/4 30, NW1/4 29	1S	13E	60091
Ash No. 14	40	284	NW1/4 29	1S	13E	60092
Ash No. 15	40	285	NW1/4NE1/4 29	1S	13E	60093
Ash No. 16	42	179	NW1/4NE1/4SE1/4SW1/4 25	1S	12E	60094
Ash No. 17	Dkt362	255	NE1/4 29	1S	13E	60095
Ash No. 18	Dkt362	256	NW1/4NE1/4 29	1S	13E	60096
Ash No. 19	Dkt362	257	NW1/4 29	1S	13E	60097
Ash No. 20	Dkt362	258	NW1/4 29	1S	13E	60098
Ash No. 21	Dkt362	259	NW1/4 29	1S	13E	60099
Ash No. 22	Dkt362	260	NW1/4NE1/4 30	1S	13E	60100
Ash No. 23	Dkt362	261	NE1/4 30	1S	13E	60101
Ash No. 24	Dkt362	262	NW1/4NE1/4 30	1S	13E	60102
Ash No. 25	Dkt362	263	NW1/4 30	1S	13E	60103
Ash No. 26	Dkt362	264	NE1/4 25	1S	12E	60104
Ash No. 27	Dkt362	265	NE1/4 25	1S	12E	60105
Ash No. 28	Dkt362	266	NE1/4 25	1S	12E	60106
Ash No. 29	Dkt362	267	NW1/4NE1/4 25	1S	12E	60107
Russ No. 8	Dkt687	360	NW1/4 25	1S	12E	60108
Russ No. 9	Dkt687	361	NW1/4 25	1S	12E	60109
Russ No. 10	Dkt687	362	NW1/4 25	1S	12E	60110
Russ No. 11	Dkt687	363	NW1/4 25	1S	12E	60111
Russ No. 12	Dkt687	364	NW1/4NE1/4 25	1S	12E	60112
Russ No. 13	Dkt687	365	NE1/4 26, SE1/4 23	1S	12E	60113
Russ No. 14	Dkt687	366	NE1/4 26, SE1/4 23	1S	12E	60114
Russ No. 15	Dkt687	367	NW1/4 25, NE1/4 26, SE1/4 23, S	1S	12E	60115
Russ No. 16	Dkt687	368	NW1/4 25, SW1/4 24	1S	12E	60116
Russ No. 17A	Dkt693	225	NW1/4 25, SW1/4 24	1S	12E	60118
Russ No. 18A	Dkt693	226	NW1/4 25, SW1/4 24	1S	12E	60117
Russ No. 19A	Dkt693	227	NW1/4 25, SW1/4 24	1S	12E	60119
Russ No. 20A	Dkt693	228	SE1/4SW1/4 24, NW1/4NE1/4	1S	12E	60120
Russ No. 21	Dkt687	373	SE1/4 24, NE1/4 25	1S	12E	60121
Russ No. 22	Dkt687	374	SE1/4 24, NE1/4 25	1S	12E	60122
Russ No. 23	Dkt687	375	SE1/4 24, NE1/4 25	1S	12E	60123
Russ No. 24	Dkt687	376	SE1/4 24, NE1/4 25	1S	12E	60124
Black Foot No. 1	F	351	SW1/4SE1/4 25	1S	12E	60125
Black Rock No. 1	41	73	SW1/4 25	1S	12E	60201
Hard Rock N. 8	H	461	SE1/4 36	1S	12E	60126
Hard Rock No. 13	39	43	SE1/4 36	1S	12E	60129

1
2
3
4
5
6
7
8
9
10
11
12
13
14
15
16
17
18
19
20
21
22
23
24
25
26
27
28
29
30
31
32
33
34
35
36
37
38
39
40
41
42
43
44
45
46
47

RECEIVED
MAY 19 2017

Exhibit A

Name of Claim	Book	Page	Legal Description	Township	Range	AMC
Hard Rock No. 14	39	44	SE1/4 36	1S	12E	60130
Monarch No. 1	F	354	SE1/4SW1/4 36	1S	12E	60131
Nadene	41	75	SE1/4 36	1S	12E	60132
Nadene No. 1	41	74	SE1/4 36	1S	12E	60133
Oak No. 9	34	69	NW1/4SE1/4SW1/4	1S	13E	60136
Oak No. 18	34	391	SW1/4 32	1S	13E	60141
Oak No. 19	34	392	SW1/4 32	1S	13E	60142
Oak No. 20	2002	66912	SW1/4, 32	1S	13E	60143
Oak No. 21	34	394	SW1/4 32,SE1/4SW1/4 31	1S	13E	60144
Oak No. 22	34	395	SW1/432,SE1/4SW1/431	1S	13E	60145
Oak No. 23	34	396	SW1/432,SE1/4SW1/431	1S	13E	60146
Oak No. 24	34	397	SW1/431	1S	12E	60147
Oak No. 25	34	398	SE1/436	1S	12E	60148
Oak No. 26	34	399	SE1/436	1S	12E	60149
Oak No. 27	34	400	SE1/436	1S	12E	60150
Pine No. 1	Dkt717	441	NW1/4SW1/436	1S	12E	60151
Pine No. 2	Dkt717	442	NW1/4NE1/4SE1/4SW1/436	1S	12E	60152
Pine No. 3	Dkt717	443	NE1/4SE1/436	1S	12E	60153
Pine No. 4	Dkt717	444	NE1/4SE1/436	1S	12E	60154
Pine No. 5	Dkt717	445	NE1/4SE1/436	1S	12E	60155
Pine No. 6	Dkt717	446	NE1/4SE1/436	1S	12E	60156
Pine No. 7	Dkt717	447	NE1/4SE1/436	1S	12E	60157
Pine No. 8	Dkt717	448	NE1/436	1S	12E	60158
Pine No. 9	Dkt717	449	NE1/436	1S	12E	60159
Oak No. 33	Dkt198	499	NE1/429	1S	13E	60160
Oak No. 34	Dkt198	500	NE1/429	1S	13E	60161
Oak No. 35	Dkt198	501	NE1/429,NW1/428	1S	13E	60162
Oak No. 36	Dkt198	502	NW1/428	1S	13E	60163
Oak No. 37	Dkt198	503	NW1/428	1S	13E	60164
Oak No. 38	2001	30896	NW1/4SW1/428	1S	13E	60165
Oak No. 39	2001	30889	NW1/4SW1/428	1S	13E	60166
Oak No. 41	2001	30893	NE1/4SE1/429	1S	13E	60168
Oak No. 42	2001	30895	NE1/4SE1/429	1S	13E	60169
Oak No. 43	Dkt198	509	SE1/429NE1/432	1S	13E	60170
Oak No. 44	Dkt198	510	NE1/432	1S	13E	60171
Palace No. 1	41	71	NW1/4SW1/425	1S	12E	60172
Ace	2002	66913	NE1/4, 1	2S	12E	60173
Ace 1	Dkt142	525	NE1/41	2S	12E	60174
Ace 2	Dkt142	526	NE1/41	2S	12E	60175
Ace 3	Dkt142	527	NE1/4SE1/41	2S	12E	60176
Ace 4	Dkt142	528	NE1/4SE1/41	2S	12E	60177
Ace 5	Dkt142	529	NE1/4SE1/41	2S	12E	60178
Ace 6	Dkt142	530	SE1/41	2S	12E	60179
Alto	2002	66914	NW1/4, 1	2S	12E	60180
Alto No. 1	2002	66915	NW1/4, 1	2S	12E	60181
Alto No. 2	2002	66916	NW1/41	2S	12E	60182
Alto No. 3	2002	66917	NW1/41	2S	12E	60183
Alto No. 4	39	615	NW1/4SW1/41	2S	12E	60184
Alto No. 5	39	616	SW1/41	2S	12E	60185
Alto No. 7	39	618	NW1/4NE1/4SE1/4SW1/41	2S	12E	60187
Alto No. 8	2002	66918	NW1/4, 1	2S	12E	60188
Alto No. 9	2002	66919	NW1/4, 1	2S	12E	60189
Alto No. 10	2002	66920	NW1/4, 1	2S	12E	60190
Alto No. 11	39	622	NW1/4NE1/41	2S	12E	60191

48 }
 49 }
 50 }
 51 }
 52 }
 53 }
 54 }
 55 }
 56 }
 57 }
 58 }
 59 }
 60 }
 61 }
 62 }
 63 }
 64 }
 65 }
 66 }
 67 }
 68 }
 69 }
 70 }
 71 }
 72 }
 73 }
 74 }
 75 }
 76 }
 77 }
 78 }
 79 }
 80 }
 81 }
 82 }
 83 }
 84 }
 85 }
 86 }
 87 }
 88 }
 89 }
 90 }
 91 }
 92 }
 93 }
 94 }
 95 }
 96 }
 97 }
 98 }
 99 }
 100 }
 101 }

Name of Claim	Book	Page	Legal Description	Township	Range	AMC
Arizona	39	396	SW1/42,NWV1/411	2S	12E	60192
Big Ledge	41	190	NE1/4SE1/42	2S	12E	60193
Wes No. 1	Dkt711	280	NW1/426	1S	12E	60195
Wes No.2	Dkt711	281	NW1/4NE1/426	1S	12E	60196
Brooklyn	40	36	SE1/42	2S	12E	60197
Chicago	39	399	SW1/42	2S	12E	60198
Gardner	46	20	NW1/4SW1/42,NE1/4SE1/43	2S	12E	60199
Gussie	34	184	NW1/4SW1/42	2S	12E	60200
Hard Rock No. 2	41	193	NE1/42	2S	12E	60203
Hard Rock No. 6	H	457	SW1/41,NE1/4SE1/42	2S	12E	60204
Hard Rock No. 7	H	460	NE1/42	2S	12E	60205
Hard Rock No. 11	36	60	NW1/4SW1/41,NE1/4SE1/42	2S	12E	60206
Hard Rock No. 12	36	61	NE1/42,NW1/41	2S	12E	60207
Horn Silver	41	191	NE1/42	2S	12E	60208
Horn Silver No. 1	41	195	NE1/42	2S	12E	60209
Jane	41	192	NE1/42	2S	12E	60210
Johnnie (Little)	34	185	NW1/42,NE1/4 3	2S	12E	60211
Katie	246	21	NW1/42,NE1/4 3	2S	12E	60212
Legal-Tender	41	189	NE1/4NW1/4 2	2S	12E	60213
Libbie amended #2	34	186	SW1/4 2	2S	12E	60214
Libbie No.1	34	187	SW1/4 2	2S	12E	60215
Libbie No. 2	34	188	SW1/4 2	2S	12E	60216
Maggie	39	397	NW1/4 2	2S	12E	60218
Michigan	39	400	SW1/4 2	2S	12E	60219
New York	40	35	SE1/4 2	2S	12E	60220
Rube	34	189	SW1/4 2	2S	12E	60221
Ruby	34	190	NW1/4SW1/4 2	2S	12E	60222
Sallie	34	195	NW1/42,NE1/4 3	2S	12E	60223
Apache Leap	26	353	SW1/41,SE1/4 2	2S	12E	60224
Cobre Verde	39	213	NW1/4NE1/4 11	2S	12E	60225
Cobre Verde No.1	1/AM/MI	252	NW1/4NE1/4 11	2S	12E	60226
Connecting Link	1/AM/MI	313	SW1/41,NW1/4NE1/4 12	2S	12E	60227
Connecting Link	1/AM/MI	204	NW1/4NE1/4 11	2S	12E	60228
Connecting Link	1/AM/MI	205	NE1/4 11,SE1/4 2	2S	12E	60229
Connecting Link	1/AM/MI	206	NE1/4 11,SE1/4 2	2S	12E	60230
Connecting Link	1/AM/MI	207	NE1/4 11,NW1/4 12,SE1/4 2	2S	12E	60231
Dacite No. 12	39	69	SE1/412	2S	12E	60238
Dacite No. 13	39	70	SW1/47	2S	13E	60239
San Juan	D	42	SE1/4SW1/42	2S	12E	60244
South Syndicate No.	40	256	SE1/41	2S	12E	60245
South Syndicate No.	40	259	SE1/41	2S	12E	60246
South Syndicate No.	40	260	SE1/41	2S	12E	60247
South Syndicate No.	40	261	SE1/41	2S	12E	60248
South Syndicate No.	40	262	SW1/46	2S	13E	60249
Sun #2	DktS09	313	NW1/4NE1/432	1S	13E	60250
Sun #3	Dkt509	314	NE1/432	1S	13E	60251
Sun #4	Dkt509	315	NW1/4NE1/4SW1/4SE1/432	1S	13E	60252
Sun #5	Dkt509	316	NE1/42	1S	13E	60253
Sun #6	Dkt509	317	SW1/4SE1/432	1S	13E	60254
Sun #7	Dkt509	318	SE1/432	1S	13E	60255
Sun #8	Dkt509	319	SW1/4SE1/432	1S	13E	60256
Sun #9	Dkt509	320	SE1/432	1S	13E	60257
Sun #10	Dkt509	321	SW1/4SE1/432	1S	13E	60258
Sun #11	Dkt 509	322	SE1/432	1S	13E	60259

102 7
 103 J
 104 7
 105
 106
 107
 108
 109 J
 110 7
 111
 112
 113
 114
 115
 116
 117
 118
 119
 120
 121
 122
 123 J
 124 7
 125
 126
 127
 128
 129
 130
 131
 132
 133
 134
 135
 136
 137 J
 138 J
 139 J
 140 7
 141
 142
 143
 144
 145
 146
 147
 148
 149
 150
 151
 152
 153
 154
 155 J

RECEIVED

Exhibit A

Name of Claim	Book	Page	Legal Description	Township	Range	AMC	
Sun #12	Dkt509	323	SW1/4SE1/432	1S	13E	60260	156
Sun #13	Dkt509	324	SE1/42	1S	13E	60261	157
Sun #14	Dkt509	325	NW1/46	2S	13E	60262	158
Sun #15	Dkt509	326	NW1/4NE1/46	2S	13E	60263	159
Sun #16	Dkt509	327	NW1/46	2S	13E	60264	160
Sun #17	Dkt509	328	NW1/4NE1/46	2S	13E	60265	161
Sun #18	Dkt509	329	NW1/46	2S	13E	60266	162
Sun #19	Dkt509	330	NW1/4NE1/46	2S	13E	60267	163
Sun #20	Dkt509	331	NW1/46	2S	13E	60268	164
Sun #21	Dkt509	332	NW1/4NE1/46	2S	13E	60269	165
Sun #22	Dkt509	333	NW1/4SW1/46	2S	13E	60270	166
Sun #23	Dkt509	334	NW1/4NE1/4SE1/4SW1/46	2S	13E	60271	167
Sun #24	Dkt509	335	SW1/46	2S	13E	60272	168
Sun #25	Dkt509	336	SW1/4SE1/46	2S	13E	60273	169
Sun #26	Dkt509	337	SW1/46	2S	13E	60274	170
Sun #27	Dkt509	338	SW1/4SE1/46	2S	13E	60275	171
Sun #28	Dkt509	339	SW1/4SE1/46	2S	13E	60276	172
Sun #29	Dkt509	340	SE1/46	2S	13E	60277	173
Sun #30	Dkt509	341	SE1/46	2S	13E	60278	174
Sun #31	Dkt509	342	SE1/46	2S	13E	60279	175
Sun #32	Dkt509	343	SE1/4NE1/46	2S	13E	60280	176
Sun #33	Dkt509	344	NE1/46	2S	13E	60281	177
Sun #34	Dkt509	345	NE1/46	2S	13E	60282	178
Sun #35	Dkt509	346	NE1/46	2S	13E	60283	179
Sun #36	Dkt509	347	NE1/46	2S	13E	60284	180
Sun #37	Dkt509	348	SE1/432.SW1/433	1S	13E	60285	181
Sun #38	Dkt509	349	SE1/42.SW1/433	1S	13E	60286	182
Sun #40	Dkt509	351	SW1/4SE1/433	1S	13E	60288	183
Sun #41	Dkt509	352	SW1/4SE1/433	1S	13E	60289	184
Sun #44	Dkt509	355	SE1/433	1S	13E	60290	185
Sun #45	Dkt509	356	SE1/433	1S	13E	60291	186
Sun #48	Dkt509	359	SE1/433,SW1/434	1S	13E	60292	187
Sun #49	Dkt509	360	SE1/433,SW1/434	1S	13E	60293	188
Sun #52	Dkt509	363	NW1/428	1S	13E	60294	189
Sun #53	Dkt509	364	NW1/428	1S	13E	60295	190
Sun #54	Dkt509	365	NW/4NE1/428	1S	13E	60296	191
Sun #55	Dkt509	366	NE1/428	1S	13E	60297	192
Sun #56	Dkt509	367	NE1/428	1S	13E	60298	193
Sun #57	Dkt509	368	NE1/428	1S	13E	60299	194
Sun #58	Dkt509	369	NE1/428,NW1/427	1S	13E	60300	195
Sun #59	Dkt509	370	NW1/427	1S	13E	60301	196
Sun #60	Dkt509	371	NW1/427	1S	13E	60302	197
Sun #61	Dkt509	372	NW1/427	1S	13E	60303	198
Sun #62	2001	898	SW1/4NW1/428	1S	13E	60304	199
Sun #63	2001	900	SW1/4NW1/428	1S	13E	60305	200
Sun #64	2001	902	SE1/4SW1/4NW1/4NE1/428	1S	13E	60306	201
Sun #65	2001	904	SE1/4NE1/428	1S	13E	60307	202
Sun #66	2001	905	SE1/4NE1/428	1S	13E	60308	203
Sun #67	2001	906	SE1/4NE1/428	1S	13E	60309	204
Sun #68	Dkt509	379	SE1/4NE1/428,SW1/4NW1/4	1S	13E	60310	205
Sun #69	Dkt509	380	SW1/4NW1/427	1S	13E	60311	206
Sun #70	Dkt509	381	SW1/4NW1/427	1S	13E	60312	207
Sun #71	Dkt509	382	SW1/4NW1/427	1S	13E	60313	208
Sun #42A	Dkt736	743	SW1/4SE1/433	1S	13E	60314	209

RECEIVED

Exhibit A

Name of Claim	Book	Page	Legal Description	Township	Range	AMC
Sun #46 A	Dkt736	744	SE1/433	1S	13E	60315
Sun #50A	Dkt736	745	SE1/433,SW1/434	1S	13E	60316
Annex	38	118	NW1/41,NE1/411	2S	12E	60362
Apes	38	117	NW1/412,NE1/411	2S	12E	60363
Broken Hill No. 1	38	157	SW1/4SE1/411	2S	12E	60364
CobreVerdeNo.2	1/AM/MI	253	NW1/4NE1/411	2S	12E	60365
CobreVerdeNo.3	20	605	SE1/4SW1/4NW1/4NE1/411	2S	12E	60366
Copper Bell	38	116	NW1/412	2S	12E	60367
Illinois	1/AM/MI	265	NE1/411	2S	12E	60389
Indiana	F	572	NE1/411	2S	12E	60390
Iowa	F	573	NE1/411	2S	12E	60391
Lead Hill	21	272	NE1/4SE1/411	2S	12E	60392
South Syndicate No.	40	263	SE1/41,NE1/412	2S	12E	60394
South Syndicate No.	40	264	NW1/47	2S	13E	60395
South Syndicate No.	40	265	NW1/47	2S	13E	60396
South Syndicate No.	40	266	NW1/4NE1/47,SW1/46	2S	13E	60397
South Syndicate No.	40	267	NW1/4SW1/47	2S	13E	60398
South Syndicate No.	40	268	NW1/4NE1/4SE1/4SW1/47	2S	13E	60399
South Syndicate No.	40	269	NW1/4NE1/4SE1/47	2S	13E	60400
Touch Not No.2	1/AM/MI	315	NE1/4SE1/412	2S	12E	60401
Extension No. 1A	968	22	SW1/47	2S	13E	60402
Extension No. 2	40	410	SW1/4SE1/47	2S	13E	60403
Extension No. 3	40	411	NE1/47	2S	13E	60404
Extension No. 4	40	409	SW1/4,7,NW1/418	2S	13E	60405
Extension No. 5	40	412	SW1/47,NW1/418	2S	13E	60406
Extension No. 6	40	413	SW1/47,NW1/4NE1/418	2S	13E	60407
Extension No. 7	40	414	SW1/4SE1/4NE1/418	2S	13E	60408
Extension No. 8	40	415	SW1/47,NE1/418	2S	13E	60409
Extension No. 31	610	71	SE1/47,NE1/418	2S	13E	60433
Extension No. 32	610	72	SE1/47	2S	13E	60434
Extension No. 33	610	73	SE1/4NE1/47	2S	13E	60435
Extension No. 34	610	74	SE1/4NE1/47	2S	13E	60436
Extension No. 35	610	75	NE1/47	2S	13E	60437
Extension No. 36	610	76	NE1/47	2S	13E	60438
Extension No. 37	610	77	NE1/47	2S	13E	60439
Extension No. 38	610	78	NE1/47	2S	13E	60440
Extension No. 39	610	79	NE1/47,SE1/46	2S	13E	60441
Extension No. 40	610	80	NE1/47,SE1/46	2S	13E	60442
Extension No. 41	610	81	NE1/47,SE1/46	2S	13E	60443
Oak No. 45	Dkt566	177	NW1/429	1S	13E	60452
Broken Hill No. 2	38	155	SE1/4SW1/4NW1/411	2S	12E	60453
Eric #1	1997-029460	1	NE1/422 & NW1/423	1S	13E	347702
Eric #2	1997-029461	1	NE1/422	1S	13E	347703
Eric #3	1997-029462	1	NW1/422&NE1/422	1S	13E	347704
Eric #4	1997-029463	1	NW1/422	1S	13E	347705
Eric #5	1997-029464	1	NE1/421	1S	13E	347706
Eric #6	1997-029465	1	NW1/421 & NE1/421	1S	13E	347707
Eric #7	1997-029466	1	NW1/421	1S	13E	347708
Eric #8	1997-029467	1	NE1/420 & NW1/421	1S	13E	347709
Eric #9	1997-029468	1	NE1/420	1S	13E	347710
Eric #10	1997-029469	1	SE1/417 & SW1/416	1S	13E	347711
Eric #11	1997-029470	1	SE1/417 & SW1/416	1S	13E	374412
Eric #12	1997-029471	1	SW1/416	1S	13E	347713
Eric #13	1997-029472	1	SW1/416 & SE1/416	1S	13E	347714

210 }
 211 }
 212 }
 213 }
 214 }
 215 }
 216 }
 217 }
 218 }
 219 }
 220 }
 221 }
 222 }
 223 }
 224 }
 225 }
 226 }
 227 }
 228 }
 229 }
 230 }
 231 }
 232 }
 233 }
 234 }
 235 }
 236 }
 237 }
 238 }
 239 }
 240 }
 241 }
 242 }
 243 }
 244 }
 245 }
 246 }
 247 }
 248 }
 249 }
 250 }
 251 }
 252 }
 253 }
 254 }
 255 }
 256 }
 257 }
 258 }
 259 }
 260 }
 261 }
 262 }
 263 }



Exhibit A

Name of Claim	Book	Page	Legal Description	Township	Range	AMC	
Eric #14	1997-029473	1	SE¼16	1S	13E	347715	264
Eric #15	1997-029474	1	SW¼15	1S	13E	347716	265
Eric #16	1997-029475	1	SW¼15&S¼15	1S	13E	347717	266
Eric #17	1997-029476	1	SW¼15	1S	13E	347718	267
Eric #18	1997-029477	1	SE¼15&SW¼14	1S	13E	347719	268
Eric #19	1997-029478	1	SW¼14	1S	13E	347720	269
Eric #20	1997-029479	1	SW¼14	1S	13E	347721	270
Eric #21	1997-029480	1	SW¼14	1S	13E	347722	271
Eric #22	1997-029481	1	SW¼14	1S	13E	347723	272
Eric #23	1997-029482	1	SW¼14	1S	13E	347724	273
Eric #24	1997-029483	1	SW¼14&SE¼15	1S	13E	347725	274
Eric #25	1997-029484	1	SE¼15	1S	13E	347726	275
Eric #26	1997-029485	1	SE¼15	1S	13E	347727	276
Eric #27	1997-029486	1	SE¼15	1S	13E	347728	277
Eric #28	1997-029487	1	SE¼15&SW¼15	1S	13E	347729	278
Eric #29	1997-029488	1	SW¼15	1S	13E	347730	279
Eric #30	1997-029489	1	SW¼15	1S	13E	347731	280
Eric #31	1997-029490	1	SW¼15	1S	13E	347732	281
Eric #32	1997-029491	1	SW¼15	1S	13E	347733	282
Eric #33	1997-029492	1	SW¼16	1S	13E	347734	283
Eric #34	1997-029493	1	SE¼16	1S	13E	347735	284
Eric #35	1997-029494	1	SW¼16 & SE¼16	1S	13E	347736	285
Eric #36	1997-029495	1	SW¼16	1S	13E	347737	286
Eric #37	1997-029496	1	SE¼17 & SW¼16	1S	13E	347738	287
Eric #38	1997-029497	1	SE¼17	1S	13E	347739	288
Eric #39	1997-029498	1	SE¼17	1S	13E	347740	289
Eric #40	1997-029499	1	SE¼17 & SW¼16	1S	13E	347741	290
Eric #41	1997-029500	1	SW¼16	1S	13E	347742	291
Eric #42	1997-029501	1	SW¼16&SE¼16	1S	13E	347743	292
Eric #43	1997-029502	1	SE¼16	1S	13E	347744	293
Eric #44	1997-029503	1	NE¼16&SE¼16	1S	13E	347745	294
Eric #45	1997-029504	1	SW¼16&SE¼16	1S	13E	347746	295
Eric #46	1997-029505	1	SW¼16	1S	13E	347747	296
Eric #47	1997-029506	1	SE¼17&SW¼16	1S	13E	347748	297
Eric #48	1997-029507	1	SE¼17	1S	13E	347749	298
Eric #49	1997-029508	1	NE¼17&SE¼17	1S	13E	347750	299
Eric #50	1997-029509	1	NE¼17,SE¼17,NW¼16,S	1S	13E	347751	300
Eric #51	1997-029510	1	NW¼16 & SW¼16	1S	13E	347752	301
Eric #52	1997-029511	1	NE¼16,NW¼16,SE¼16,SW¼16	1S	13E	347753	302
Eric #53	1997-029512	1	NW¼16&NE¼16	1S	13E	347754	303
Eric #54	1997-029513	1	NW¼16	1S	13E	347755	304
Eric #55	1997-029514	1	NE¼17&NW¼16	1S	13E	347756	305
Eric #56	1997-029515	1	NE¼17	1S	13E	347757	306
Eric #57	1997-029516	1	NE¼16&SE¼16	1S	13E	347758	307
Eric #58	1997-029517	1	NE¼16&SE¼16	1S	13E	347759	308
Eric #59	1997-029518	1	NW¼15&SW¼15	1S	13E	347760	309
Eric #60	1997-029519	1	SW¼15&NW¼15	1S	13E	347761	310
Eric #61	1997-029520	1	NW¼15&SW¼15	1S	13E	347762	311
Eric #62	1997-029521	1	NW¼15&SW¼15	1S	13E	347763	312
Eric #63	1997-029522	1	NW¼15,SW¼15,SE¼15,NE¼16	1S	13E	347764	313
Eric #64	1997-029523	1	NE¼15&SE¼15	1S	13E	347765	314
Eric #65	1997-029524	1	NE¼15&SE¼15	1S	13E	347766	315
Eric #66	1997-029525	1	NE¼15&SE¼15	1S	13E	347767	316
Eric #67	1997-029526	1	NE¼15,SE¼15,NW¼16,SW¼16	1S	13E	347768	317

RECEIVED

Exhibit A

Name of Claim	Book	Page	Legal Description	Township	Range	AMC	
Eric #68	1997-029527	1	SW¼14 & NW¼14	1S	13E	347769	318
Eric #69	1997-029528	1	SW¼14&NW¼14	1S	13E	347770	319
Eric #70	1997-029529	1	SW1/414&NW¼14	1S	13E	347771	320
Eric #71	1997-029530	1	SW¼14&NW¼14	1S	13E	347772	321
Eric #72	1997-029531	1	SW¼14 & NW¼14	1S	13E	347773	322
Eric #73	1997-029532	1	NE¼14	1S	13E	347774	323
Eric #74	1997-029533	1	NE¼14	1S	13E	347775	324
Eric #75	1997-029534	1	NW¼14&NE¼14	1S	13E	347776	325
Eric #76	1997-029535	1	NW¼14	1S	13E	347777	326
Eric #77	1997-029536	1	NW¼14	1S	13E	347778	327
Eric #78	1997-029537	1	NW¼14	1S	13E	347779	328
Eric #79	1997-029538	1	NW¼14	1S	13E	347780	329
Eric #80	1997-029539	1	NE¼15&NW¼14	1S	13E	347781	330
Eric #81	1997-029540	1	NE¼15	1S	13E	347782	331
Eric #82	1997-029541	1	NE¼15	1S	13E	347783	332
Eric #83	1997-029542	1	NE¼15	1S	13E	347784	333
Eric #84	1997-029543	1	NW¼15&NE¼15	1S	13E	347785	334
Eric #85	1997-029544	1	NW¼15	1S	13E	347786	335
Eric #86	1997-029545	1	NW¼15	1S	13E	347787	336
Eric #87	1997-029546	1	NW¼15	1S	13E	347788	337
Eric #88	1997-029547	1	NW¼15	1S	13E	347789	338
Eric #89	1997-029548	1	NE¼16	1S	13E	347790	339
Eric #90	1997-029549	1	NE¼16	1S	13E	347791	340
Eric #91	1997-029550	1	NE¼16	1S	13E	347792	341
Eric #92	1997-029551	1	NW¼16 & NE¼16	1S	13E	347793	342
Eric #93	1997-029552	1	NW¼16	1S	13E	347794	343
Eric #94	1997-029553	1	NE¼17&NW¼16	1S	13E	347795	344
Eric #95	1997-029554	1	NE¼17	1S	13E	347796	345
Eric #97	1997-029555	1	NE¼17	1S	13E	347797	346
Eric #98	1997-029556	1	NE¼17	1S	13E	347798	347
Eric #99	1997-029557	1	NE¼17&NW¼16	1S	13E	347799	348
Eric #100	1997-029558	1	NW¼16	1S	13E	347800	349
Eric #101	1997-029559	1	NW¼16&NE¼16	1S	13E	347801	350
Eric #102	1997-029560	1	NW¼16,NE¼16,SW¼9,SE¼	1S	13E	347802	351
Eric #103	1997-029561	1	NW¼16 & SW¼9	1S	13E	347803	352
Eric #104	1997-029562	1	SE¼8,NE¼17,SW¼9,	1S	13E	347804	353
Eric #105	1997-029563	1	SE¼8&NE¼17	1S	13E	347805	354
Eric #106	1997-029564	1	SE¼8	1S	13E	347806	355
Eric #107	1997-029565	1	SE¼8 & SW¼9	1S	13E	347807	356
Eric #108	1997-029566	1	SW¼9	1S	13E	347808	357
Eric #109	1997-029567	1	SW¼9 & SE¼9	1S	13E	347809	358
Eric #110	1997-029568	1	SW¼9 & SE¼9	1S	13E	347810	359
Eric #111	1997-029569	1	SW¼9	1S	13E	347811	360
Eric #112	1997-029570	1	SE¼8 & SW¼9	1S	13E	347812	361
Eric #113	1997-029571	1	SE¼8	1S	13E	347813	362
Eric #114	1997-029572	1	SW¼8,SE¼8,NW¼17,NE¼17	1S	13E	347814	363
Eric #115	1997-029573	1	NE¼8,SE¼8,NW¼8,SW¼8	1S	13E	347815	364
Eric #116	1997-029574	1	SE¼8	1S	13E	347816	365
Eric #117	1997-029575	1	SE¼8 " SW¼9	1S	13E	347817	366
Eric #118	1997-029576	1	SW¼9	1S	13E	347818	367
Eric #119	1997-029577	1	SW¼9 & SE¼9	1S	13E	347819	368
Eric #120	1997-029578	1	SW¼9 & SE¼9	1S	13E	347820	369
Eric #121	1997-029579	1	SW¼9	1S	13E	347821	370
Eric #122	1997-029580	1	SE¼8 & SW¼9	1S	13E	347822	371

Exhibit A

Name of Claim	Book	Page	Legal Description	Township	Range	AMC	
Eric #123	1997-029581	1	SE¼8	1S	13E	347823	372
Eric #124	1997-029582	1	NE¼8 & SE¼8	1S	13E	347824	373
Eric #125	1997-029583	1	NE¼8,SE¼8,NW¼9,SW¼9	1S	13E	347825	374
Eric #126	1997-029584	1	NW¼9 & SW¼9	1S	13E	347826	375
Eric #127	1997-029585	1	NE¼9,SE¼9,SW¼9,NW¼9	1S	13E	347827	376
Eric #128	1997-029586	1	NW¼9&NE¼9	1S	13E	347828	377
Eric #129	1997-029587	1	NW¼9	1S	13E	347829	378
Eric #130	1997-029588	1	NE¼8 & NW¼9	1S	13E	347830	379
Eric #131	1997-029589	1	NE¼8 & NW¼9	1S	13E	347831	380
Eric #132	1997-029590	1	NW¼9	1S	13E	347832	381
Eric #133	1997-029591	1	NW¼9&NE¼9	1S	13E	347833	382
Eric #135	1997-029592	1	SW¼12	1S	13E	347834	383
Eric #136	1997-029593	1	SE ¼11&SW¼12	1S	13E	347835	384
Eric #137	1997-029594	1	SE¼11	1S	13E	347836	385
Eric #138	1997-029595	1	NE¼14&SE¼11	1S	13E	347837	386
Eric #139	1997-029596	1	NE¼14 & SE¼11	1S	13E	347838	387
Eric #140	1997-029597	1	NW¼14,NE¼14,SW¼11,SE¼11	1S	13E	347839	388
Eric #141	1997-029598	1	NW¼14&SW¼11	1S	13E	347840	389
Eric #142	1997-029599	1	NW¼14&SW¼11	1S	13E	347841	390
Eric #143	1997-029600	1	NW¼14&SW¼11	1S	13E	347842	391
Eric #144	1997-029601	1	NW¼14&SW¼11	1S	13E	347843	392
Eric #145	1997-029602	1	NE¼15,	1S	13E	347844	393
Eric #146	1997-029603	1	NE¼15&SE¼10	1S	13E	347845	394
Eric #147	1997-029604	1	NE¼15 & SE¼10	1S	13E	347846	395
Eric #148	1997-029605	1	NW¼15 & SE¼10	1S	13E	347847	396
Eric #149	1997-029606	1	NW¼15,NE¼15,	1S	13E	347848	397
Eric #150	1997-029607	1	NW¼15&SW¼10	1S	13E	347849	398
Eric #151	1997-029608	1	NW¼15&SW¼10	1S	13E	347850	399
Eric #152	1997-029609	1	NW¼15&SW¼10	1S	13E	347851	400
Eric #153	1997-029610	1	NW¼15&SW¼10	1S	13E	347852	401
Eric #154	1997-029611	1	NE¼16&SE¼9	1S	13E	347853	402
Eric #155	1997-029612	1	NE¼16 & SE¼9	1S	13E	347854	403
Eric #156	1997-029613	1	NE¼16 & SE¼9	1S	13E	347855	404
Eric #157	1998-000721	1	NE¼9,	1S	13E	347856	405
Eric #158	1998-000721	2	NE¼9	1S	13E	347857	406
Eric #159	1998-000721	3	NE¼9	1S	13E	347858	407
Eric #160	1997-029617	1	NW¼10	1S	13E	347859	408
Eric #161	1997-029618	1	NW¼10	1S	13E	347860	409
Eric #162	1997-029619	1	NW¼10	1S	13E	347861	410
Eric #163	1997-029620	1	NW¼10	1S	13E	347862	411
Eric #164	1997-029621	1	NW¼10 & SW¼10	1S	13E	347863	412
Eric #165	1997-029622	1	NE¼10 & SE¼10	1S	13E	347864	413
Eric #166	1997-029623	1	NE¼10 & SE¼10	1S	13E	347865	414
Eric #167	1997-029624	1	NE¼10&SE¼10	1S	13E	347866	415
Eric #168	1198-000721	4	NE 1/4 10,SE 1/4 10, NW 1/4	1S	13E	347867	416
Eric #169	1997-029626	1	NE¼11&SW¼11	1S	13E	347868	417
Eric #170	1997-029627	1	NW¼11&SW¼11	1S	13E	347869	418
Eric #171	1997-029628	1	NW¼11&SW¼11	1S	13E	347870	419
Eric #172	1997-029629	1	NW¼11&SW¼11	1S	13E	347871	420
Eric #173	1997-029630	1	NW¼11 & SW¼11 & NE¼11	1S	13E	347872	421
Eric #174	1997-029631	1	NE¼11&SE¼11	1S	13E	347873	422
Eric #175	1997-029632	1	NE¼11 & SE¼11	1S	13E	347874	423
Eric #176	1997-029633	1	NE¼11&SE¼11	1S	13E	347875	424
Eric #177	1997-029634	1	NE¼11 & SE¼11 & NW¼12	1S	13E	347876	425

Exhibit A

Name of Claim	Book	Page	Legal Description	Township	Range	AMC	
Eric #178	1997-029635	1	NE¼11	1S	13E	347877	426
Eric #179	1997-029636	1	NE¼11	1S	13E	347878	427
Eric #180	1997-029637	1	NE¼11	1S	13E	347879	428
Eric #181	1997-029638	1	NW¼11&NE¼11	1S	13E	347880	429
Eric #182	1997-029639	1	NW¼11	1S	13E	347881	430
Eric #183	1997-029640	1	NW¼11	1S	13E	347882	431
Eric #184	1997-029641	1	NW¼11	1S	13E	347883	432
Eric #185	1997-029642	1	NW¼11	1S	13E	347884	433
Eric #186	1997-029643	1	NE¼10&NW¼11	1S	13E	347885	434
Eric #187	1997-029644	1	NE¼10	1S	13E	347886	435
Eric #188	1997-029645	1	NE¼10	1S	13E	347887	436
Eric #189	1997-029646	1	NE¼10	1S	13E	347888	437
Eric #190	1997-029647	1	NW¼10	1S	13E	347889	438
Eric #191	1997-029648	1	NW¼10	1S	13E	347890	439
Eric #192	1997-029649	1	Nw¼10	1S	13E	347891	440
Eric #193	1997-029650	1	NW¼10	1S	13E	347892	441
Eric #194	1997-029651	1	NW¼10	1S	13E	347893	442
Eric #195	1997-029652	1	NE¼9	1S	13E	347894	443
Eric #196	1997-029653	1	NE¼9	1S	13E	347895	444
Eric #197	1997-029654	1	NE¼9	1S	13E	347896	445
Eric #198	1997-029655	1	SE¼4 & NE¼9	1S	13E	347897	446
Eric #199	1997-029656	1	SE¼4 & NE¼9	1S	13E	347898	447
Eric #200	1997-029657	1	SE¼4 & NE¼9	1S	13E	347899	448
Eric #201	1997-029658	1	NW¼10&SW¼3	1S	13E	347900	449
Eric #202	1997-029659	1	NW¼10 & SW¼3	1S	13E	347901	450
Eric #203	1997-029660	1	NW¼10 & SW¼3	1S	13E	347902	451
Eric #204	1997-029661	1	NW¼10 & SW¼3	1S	13E	347903	452
Eric #205	1997-029662	1	NW¼10,NE¼10,SW¼3,SE¼3	1S	13E	347904	453
Eric #206	1997-029663	1	SE¼8&NE¼10	1S	13E	347905	454
Eric #207	1997-029664	1	SE¼3 & NE¼10	1S	13E	347906	455
Eric #208	1997-029665	1	SE¼3 & NE¼10	1S	13E	347907	456
Eric #209	1997-029666	1	SE¼3,SW¼2,NE¼10,NW¼11	1S	13E	347908	457
Eric #210	1997-029667	1	SW¼2&NW¼11	1S	13E	348024	458
Eric #211	1997-029668	1	SW¼2&NW¼11	1S	13E	348025	459
Eric #212	1997-029669	1	NW¼11&SW¼2	1S	13E	348026	460
Eric #213	1997-029670	1	SW¼2&NW¼11	1S	13E	348027	461
Eric #214	1998-721	5	SW¼2,SE¼2,NW¼11,NE¼1	1S	13E	348028	462
Eric #215	1997-029672	1	NE¼11 & SE¼2	1S	13E	348029	463
Eric #216	1997-029673	1	SE¼2 & NE¼11	1S	13E	348030	464
Eric #217	1997-029674	1	SE¼2	1S	13E	348031	465
Eric #218	1998-000721	6	SW¼2 & SE¼2	1S	13E	348032	466
Eric #219	1997-029676	1	SW¼2	1S	13E	348033	467
Eric #220	1997-029677	1	SW¼2	1S	13E	348034	468
Eric #221	1997-029678	1	SW¼2	1S	13E	348035	469
Eric #222	1997-029679	1	SW¼2	1S	13E	348036	470
Eric #223	1997-029680	1	SE¼3 & SW¼2	1S	13E	348037	471
Eric #224	1998-000721	7	NE¼10 & SE¼3	1S	13E	348038	472
Eric #225	1997-029682	1	SE¼3	1S	13E	348039	473
Eric #226	1997-029683	1	SE¼3	1S	13E	348040	474
Eric #227	1997-029684	1	SW¼3 & SE¼3	1S	13E	348041	475
Eric #228	1998-000721	8	NW¼10& SW¼3	1S	13E	348042	476
Eric #229	1998-000721	9	NW¼10&SW¼3	1S	13E	348043	477
Eric #230	1997-029687	1	SE¼3 & NE¼3	1S	13E	348044	478
Eric #231	1997-029688	1	SE¼3&NE¼3	1S	13E	348045	479

Exhibit A

Name of Claim	Book	Page	Legal Description	Township	Range	AMC	
Eric #232	1997-029689	1	SE $\frac{1}{3}$,NE $\frac{1}{3}$,SW $\frac{1}{2}$,NW $\frac{1}{2}$	1S	13E	348046	480
Eric #233	1997-029690	1	SW $\frac{1}{2}$ &NW $\frac{1}{2}$	1S	13E	348047	481
Eric #234	1997-029691	1	SW $\frac{1}{2}$ &NW $\frac{1}{2}$	1S	13E	348048	482
Eric #235	1997-029692	1	SW $\frac{1}{2}$ & NW $\frac{1}{2}$	1S	13E	348049	483
Eric #236	1998-000721	10	NW 1/4 2, SW 1/4 2	1S	13E	348050	484
Eric #237	1997-029694	1	NE $\frac{1}{2}$ & SE $\frac{1}{2}$	1S	13E	348051	485
Eric #238	1997-029695	1	NE $\frac{1}{2}$	1S	13E	348052	486
Eric #239	1997-029696	1	NE $\frac{1}{2}$	1S	13E	348053	487
Eric #240	1997-029697	1	NW $\frac{1}{2}$	1S	13E	348054	488
Eric #241	1997-029698	1	SE $\frac{1}{4}$ &NE $\frac{1}{4}$	1S	13E	348055	489
Eric #242	1997-029699	1	SE $\frac{1}{2}$	1S	13E	348056	490
Eric #243	1997-029700	1	NW $\frac{1}{2}$ 28	1S	13E	348057	491
Eric #244	1997-029701	1	NW $\frac{1}{2}$ 28 & NE $\frac{1}{2}$ 28	1S	13E	348058	492
Eric #245	1997-029702	1	NE $\frac{1}{2}$ 28	1S	13E	348059	493
Eric #246	1997-029703	1	NE $\frac{1}{2}$ 28&NW $\frac{1}{2}$ 27	1S	13E	348060	494
Eric #247	1997-029704	1	NW $\frac{1}{2}$ 28	1S	13E	348061	495
Eric #248	1997-029705	1	NE $\frac{1}{2}$	1S	13E	348062	496
Eric #249	1997-029706	1	NE $\frac{1}{2}$	1S	13E	348063	497
Eric #250	1997-029707	1	NE $\frac{1}{2}$ 20 &NW $\frac{1}{2}$ 20	1S	13E	348064	498
Eric #251	1997-029708	1	NE $\frac{1}{2}$ 20,	1S	13E	348065	499
Eric #252	1997-029709	1	SW $\frac{1}{2}$ 20 & NW $\frac{1}{2}$ 20	1S	13E	348066	500
Eric #253	1997-029710	1	NW $\frac{1}{2}$ 20	1S	13E	348067	501
Eric #254	1997-029711	1	N-W $\frac{1}{2}$ 20	1S	13E	348068	502
Eric #255	1997-029712	1	NW $\frac{1}{2}$ 20 & SW $\frac{1}{2}$ 20	1S	13E	348069	503
Eric #256	1997-029713	1	NW $\frac{1}{2}$ 20 & SW $\frac{1}{2}$ 20	1S	13E	348070	504
Eric #257	1997-029714	1	NW $\frac{1}{2}$ 20	1S	13E	348071	505
Eric #258	1997-029715	1	NW $\frac{1}{2}$ 20	1S	13E	348072	506
Eric #259	1997-029716	1	NW $\frac{1}{2}$ 20 & SW $\frac{1}{2}$ 20	1S	13E	348073	507
Eric #260	1997-029717	1	NE $\frac{1}{4}$ 19,SE $\frac{1}{4}$ 19,NW $\frac{1}{2}$ 20,SW $\frac{1}{4}$	1S	13E	348074	508
Eric #261	1997-029718	1	NE $\frac{1}{4}$ 19 & NW $\frac{1}{2}$ 20	1S	13E	348075	509
Eric #262	1997-029719	1	NW $\frac{1}{4}$ 19&NE $\frac{1}{4}$ 19	1S	13E	348076	510
Eric #263	1997-029720	1	NE $\frac{1}{4}$ 19,SE $\frac{1}{4}$ 19,NW $\frac{1}{4}$ 19,SW $\frac{1}{4}$	1S	13E	348077	511
Eric #264	1997-029721	1	SW $\frac{1}{4}$ 19 & SE $\frac{1}{4}$ 19	1S	13E	348078	512
Eric #265	1997-029722	1	SE $\frac{1}{4}$ 19 & SW $\frac{1}{2}$ 20	1S	13E	348079	513
Eric #266	1997-029723	1	SW $\frac{1}{2}$ 20	1S	13E	348080	514
Eric #267	1997-029724	1	SW $\frac{1}{2}$ 20	1S	13E	348081	515
Eric #268	1997-029725	1	SW $\frac{1}{2}$ 20	1S	13E	348082	516
Eric #269	1997-029726	1	SW $\frac{1}{2}$ 20	1S	13E	348083	517
Eric #270	1997-029727	1	SE $\frac{1}{2}$ 20 & SW $\frac{1}{2}$ 20	1S	13E	348084	518
Eric #271	1997-029728	1	SE $\frac{1}{2}$ 20,SW $\frac{1}{2}$ 20,NW $\frac{1}{2}$ 29,NE $\frac{1}{4}$	1S	13E	348085	519
Eric #272	1997-029729	1	SW $\frac{1}{2}$ 20&NW $\frac{1}{2}$ 29	1S	13E	348086	520
Eric #273	1998-000721	11	SE $\frac{1}{4}$ 19&NE $\frac{1}{4}$ 30	1S	13E	348087	521
Eric #274	1997-029731	1	NE $\frac{1}{2}$ 20,NW $\frac{1}{2}$ 20,SW $\frac{1}{4}$ 17,SE $\frac{1}{4}$	1S	13E	348088	522
Eric #275	1997-029732	1	NW $\frac{1}{2}$ 20 & SW $\frac{1}{4}$ 17	1S	13E	348089	523
Eric #276	1997-029733	1	NW $\frac{1}{2}$ 20 & SW $\frac{1}{4}$ 17	1S	13E	348090	524
Eric #277	1997-029734	1	NW $\frac{1}{2}$ 20 & SW $\frac{1}{4}$ 17	1S	13E	348091	525
Eric #278	1997-029735	1	NW $\frac{1}{2}$ 20 & SW $\frac{1}{4}$ 17	1S	13E	348092	526
Eric #280	1997-029736	1	SE $\frac{1}{4}$ 13 & NE $\frac{1}{4}$ 24	1S	13E	348093	527
Eric #281	1997-029737	1	SW $\frac{1}{4}$ 18&NW $\frac{1}{4}$ 19	1S	14E	348094	528
Eric #282	1997-029738	1	SW $\frac{1}{4}$ 18&NW $\frac{1}{4}$ 19	1S	14E	348095	529
Eric #283	1997-029739	1	SW $\frac{1}{4}$ 18&NW $\frac{1}{4}$ 19	1S	14E	348096	530
Eric #284	1997-029740	1	SW $\frac{1}{4}$ 18&NW $\frac{1}{4}$ 19	1S	14E	348097	531
Eric #285	1997-029741	1	SW $\frac{1}{4}$ 18,SE $\frac{1}{4}$ 15,NW $\frac{1}{4}$ 19,NE $\frac{1}{4}$	1S	14E	348098	532
Eric #286	1997-029742	1	SE $\frac{1}{4}$ 18	1S	14E	348099	533

Exhibit A

Name of Claim	Book	Page	Legal Description	Township	Range	AMC	
Eric #287	1997-029743	1	NE¼24	1S	13E	348100	534
Eric #288	1997-029744	1	NE¼24	1S	13E	348101	535
Eric #289	1997-029745	1	NE¼24	1S	13E	348102	536
Eric #290	1997-029746	1	NE¼24	1S	13E	348103	537
Eric #291	1997-029747	1	NE¼24 & NW¼24	1S	13E	348104	538
Eric #292	1997-029748	1	NW¼24	1S	13E	348105	539
Eric #293	1997-029749	1	NW¼24	1S	13E	348106	540
Eric #294	1997-029750	1	NW¼24	1S	13E	348107	541
Eric #295	1997-029751	1	NW¼24	1S	13E	348108	542
Eric #296	1997-029732	1	NE¼19	1S	14E	348109	543
Eric #297	1997-029753	1	NE¼19&S¼19	1S	14E	348110	544
Eric #298	1997-029754	1	NE¼19	1S	14E	348111	545
Eric #299	1997-029755	1	NE¼19 & SE¼19	1S	14E	348112	546
Eric #300	1997-029756	1	NE¼19	1S	14E	348113	547
Eric #301	1997-029757	1	NE¼19 & SE¼19	1S	14E	348114	548
Eric #302	1997-029758	1	NW¼19&NE¼19	1S	14E	348115	549
Eric #303	1997-029759	1	NW¼19 & NE¼19 & SW¼19	1S	14E	348116	550
Eric #304	1997-029760	1	NW¼19	1S	14E	348117	551
Eric #305	1997-029761	1	NW¼19&SW¼19	1S	14E	348118	552
Eric #306	1997-029762	1	NW¼19	1S	14E	348119	553
Eric #307	1997-029763	1	NW¼19 & SW¼19	1S	14E	348120	554
Eric #308	1997-029764	1	NW¼19	1S	14E	348121	555
Eric #309	1997-029765	1	NW¼19&SW¼19	1S	14E	348122	556
Eric #310	1997-029766	1	NW¼19	1S	14E	348123	557
Eric #311	1997-029767	1	SE¼19	1S	14E	348124	558
Eric #312	1997-029768	1	SE¼19	1S	14E	348125	559
Eric #313	1997-029769	1	SE¼19	1S	14E	348126	560
Eric #314	1997-029770	1	SE¼19 & SW¼19	1S	14E	348127	561
Eric #315	1997-029771	1	SW¼19	1S	14E	348128	562
Eric #316	1997-029772	1	NE¼23 & NW¼24	1S	13E	348129	563
Eric #317	1997-029773	1	NE¼23 & SE¼23 & NW¼24	1S	13E	348130	564
Eric #318	1997-029774	1	SE¼23&SW¼24	1S	13E	348131	565
Eric #319	1997-029775	1	NE¼23 & SE¼23 & NW¼24	1S	13E	348132	566
Eric #320	1997-029776	1	SE¼23 & SW¼24	1S	13E	348133	567
Eric #321	1997-029777	1	NW¼24 & SW¼24	1S	13E	348134	568
Eric #322	1997-029778	1	SW¼24	1S	13E	348135	569
Eric #323	1997-029779	1	NW¼24&SW¼24	1S	13E	348136	570
Eric #324	1997-029780	1	SW¼24	1S	13E	348137	571
Eric #325	1997-029781	1	NW¼24&SW¼24	1S	13E	348138	572
Eric #326	1997-029782	1	SW¼24	1S	13E	348139	573
Eric #327	1997-029783	1	NW¼24 & NE¼24 & SW¼24	1S	13E	348140	574
Eric #328	1997-029784	1	SW¼24&SE¼24	1S	13E	348141	575
Eric #329	1997-029785	1	NE¼26	1S	13E	348142	576
Eric #330	1997-029786	1	NE¼26	1S	13E	348143	577
Eric #331	1997-029787	1	SE¼23 & NE¼26 & SW¼24	1S	13E	348144	578
Eric #332	1997-029788	1	NE¼26 & NW¼25	1S	13E	348145	579
Eric #333	1997-029789	1	SW¼24 & NW¼25	1S	13E	348146	580
Eric #334	1997-029790	1	NE¼26 & NW¼25	1S	13E	348147	581
Eric #335	1997-029791	1	SW¼24&NW¼25	1S	13E	348148	582
Eric #336	1997-029792	1	NW¼25	1S	13E	348149	583
Eric #337	1997-029793	1	SW¼24&NW¼25	1S	13E	348150	584
Eric #338	1997-029794	1	NW¼25	1S	13E	348151	585
Eric #339	1997-029795	1	SW¼24 & NW¼25	1S	13E	348152	586
Eric #340	1997-029796	1	NW¼25	1S	13E	348153	587

Name of Claim	Book	Page	Legal Description	Township	Range	AMC	
Eric #341	1997-029797	1	SW¼24 & SE¼24 & NW¼25	1S	13E	348154	588 7
Eric #342	1997-029798	1	NW¼25&NE¼25	1S	13E	348155	589
Eric #343	1997-029799	1	SE¼26	1S	13E	348156	590
Eric #344	1997-029800	1	NE¼26 & SE¼26	1S	13E	348157	591
Eric #345	1997-029801	1	SE¼26	1S	13E	348158	592
Eric #346	1997-029802	1	NE¼26 & SE¼26	1S	13E	348159	593
Eric #347	1997-029803	1	SE¼26 & SW¼25	1S	13E	348160	594
Eric #348	1997-029804	1	NE¼26 & SE¼26 & NW¼25	1S	13E	348161	595
Eric #349	1997-029805	1	NW¼25&SW¼25	1S	13E	348162	596
Eric #350	1997-029806	1	NE¼35	1S	13E	348163	597
Eric #351	1997-029807	1	NE¼35	1S	13E	348164	598
Eric #352	1997-029808	1	NE¼35 & SE¼35	1S	13E	348165	599
Eric #353	1997-029809	1	NE¼35 & SE¼35	1S	13E	348166	600
Eric #354	1997-029810	1	SE¼35	1S	13E	348167	601
Eric #355	1997-029811	1	NE¼35 & SE¼35	1S	13E	348168	602
Eric #356	1997-029812	1	NE¼35&SE¼35&SW¼35&S	1S	13E	348169	603
Eric #357	1997-029813	1	NW¼35 & SW¼35	1S	13E	348170	604
Eric #358	1997-029814	1	SW¼35&NW¼35	1S	13E	348171	605
Eric #359	1997-029815	1	NW¼35 & SW¼35	1S	13E	348172	606
Eric #360	1997-029816	1	NW¼35 & SW¼35	1S	13E	348173	607
Eric #361	1997-029817	1	SW¼35	1S	13E	348174	608
Eric #362	1997-029818	1	SW¼35	1S	13E	348175	609
Eric #363	1997-029819	1	SW¼35	1S	13E	348176	610 J
Kay 1	1732	129-130	SW 1/4 SE 1/4 Section 21	1S	13E	312984	611 7
Kay 2	1732	131-132	SW 1/4 SE 1/4 Section 21	1S	13E	312985	612
Kay 3	1732	133-134	SW 1/4 SE 1/4 Section 21	1S	13E	312986	613 J
Kay 5	1732	137-138	NE 1/4 Section 34	1S	13E	312988	614 7
Kay 6	1732	139-140	NW 1/4 Section 22	1S	13E	312989	615
Kay 7	1732	141-142	NE 1/4 Section 34	1S	13E	312990	616
Kay 8	1732	143-144	NW 1/4 Section 22	1S	13E	312991	617
Kay 9	1732	145-146	NE 1/4 Section 34	1S	13E	312992	618
Kay 10	1762	147-148	NW 1/4 Section 22	1S	13E	312993	619
Kay 11	1732	149-150	NE 1/4 SE 1/4 Section 21	1S	13E	312994	620
Kay 12	1732	151-152	NW 1/4 SW 1/4 Section 22	1S	13E	312995	621
Kay 13	1732	153-154	SE 1/4 Section 34	1S	13E	312996	622 J
Kay 14	1732	155-156	SW 1/4 Section 22	1S	13E	312997	623
Kay 18	1732	163-164	NE1/4 NW 1/4 Section22	1S	13E	313001	624 T
Kay 19E	1732	165-166	NE 1/4 Section 22	1S	13E	313002	625
Kay 19W	1732	167-168	NE 1/4 Section 22	1S	13E	313003	626
Kay 20E	1732	169-170	NE 1/4 NW 1/4 Section22	1S	13E	313004	627
Kay 20W	1732	171-172	NE 1/4 NW 1/4 Section22	1S	13E	313005	628
Kay 21E	1732	173-174	NE 1/4 NW 1/4 Section22	1S	13E	313006	629
Kay 21W	1732	175-176	NE 1/4 NW 1/4 Section22	1S	13E	313007	630
Kay 22	1732	177-178	NE 1/4 NW 1/4 Section22	1S	13E	313008	631
Kay 81	1732	179-180	NE 1/4 NW 1/4 Section 21	1S	13E	313009	632
Kay 82	1732	181-182	NW 1/4 Section 21	1S	13E	313010	633
Kay 83	1732	183-184	NE 1/4 NW 1/4 Section 21	1S	13E	313011	634
Kay 84	1732	185-186	NW 1/4 Section 21	1S	13E	313012	635
Kay 85	1732	187-188	NE 1/4 NW 1/4 Section 21	1S	13E	313013	636
Kay 86	1732	189-190	NW 1/4 Section 21	1S	13E	313014	637
Kay 87	1732	191-192	1/4 NW1/4 SW 1/4 SE 1/4 Sec	1S	13E	313015	638
Kay 88	1732	193-194	NW 1/4 SW 1/4 Section 21	1S	13E	313016	639
Kay 129	1732	195-196	NE 1/4 Section 20	1S	13E	313017	640
Kay 130	1732	197-198	NE 1/4 Section 20	1S	13E	313018	641 J

Exhibit A

Name of Claim	Book	Page	Legal Description	Township	Range	AMC
Kay 131	1732	199-200	NE 1/4 Section 20	1S	13E	313019
Kay 132	1732	201-202	NE 1/4 Section 20	1S	13E	313020
Kay 133	1732	203-204	NE 1/4 Section 20	1S	13E	313021
Kay 134	1732	205-206	NE 1/4 Section 20	1S	13E	313022
Kay 135	1732	207-208	NE 1/4 SE 1/4 Section 20	1S	13E	313023
Kay 136	1732	209-210	NE 1/4 SE 1/4 Section 20	1S	13E	313024
Kay 137	1732	211-212	SE 1/4 Section 20	1S	13E	313025
Kay 138	1732	213-214	SE 1/4 Section 20	1S	13E	313026
Kay 141	1732	215-216	SE 1/4 Section 20	1S	13E	313027
Kay 142	1732	217-218	SE 1/4 Section 20	1S	13E	313028
Kay 143	1732	219-220	SE 1/4 Section 20	1S	13E	313029
Kay 145	1732	221-222	SE 1/4 Section 20	1S	13E	313030
Kay 146	1732	223-224	SE 1/4 Section 20	1S	13E	313031
Kay 147	1732	225-226	SE 1/4 Section 20	1S	13E	313032
Kay 148	1732	227-228	SE 1/4 Section 20	1S	13E	313033
Kay 149	1732	229-230	SE 1/4 Section 20	1S	13E	313034
Kay 150	1732	231-232	SE 1/4 Section 20	1S	13E	313035
Kay 152	604	874	NW 1/4 Section 28	1S	13E	47117
LD No. 1	711	870	NE 1/4 Section 23	1S	13E	47272
LD No. 2	693	556	NE 1/4 SE 1/4 Section 23	1S	13E	47273
LD No. 3	688	870	SE 1/4 Section 23	1S	13E	47274
LD No. 4	693	558	NE 1/4 Section 26	1S	13E	47275
LD No. 5	693	559	NE 1/4 SE 1/4 Section 26	1S	13E	47276
LD No. 6	693	560	SE 1/4 Section 26	1S	13E	47277
LD No. 7	693	561	NE 1/4 Section 35	1S	13E	47278
LD No. 8	693	562	NE 1/4 Section 35	1S	13E	47279
LD No. 9	716	365	NE 1/4 Section 23	1S	13E	47280
Margaret 69	559	854	NE 1/4 NW1/4 Section 22	1S	13E	45754
Margaret 69 East	568	276	NE 1/4 NW1/4 Section 22	1S	13E	45755
Margaret 133	559	860	SW 1/4 section 14	1S	13E	45820
Margaret 135	559	862	SW 1/4 section 14	1S	13E	45823
Margaret 137	559	864	NW 1/4 Section 23	1S	13E	45826
Margaret 138	574	588	NE 1/4 Section 22	1S	13E	45827
Margaret 139	559	866	NW 1/4 Section 23	1S	13E	45828
Margaret 140	574	589	NE 1/4 Section 22	1S	13E	45829
Margaret 153	564	531	SW SE 1/4 Sction 14	1S	13E	45842
Margaret 154	564	532	SW SE 1/4 Sction 14	1S	13E	45843
Margaret 155	564	533	NE 1/4 NW 1/4 Section 23	1S	13E	45844
Margaret 156	564	534	NE 1/4 NW 1/4 Section 23	1S	13E	45845
Margaret 157	559	874	NE 1/4 NW1/4 Section 22	1S	13E	45846
Margaret 159	559	876	NE 1/4 NW1/4 Section 22	1S	13E	45849
Margaret 161	559	878	NE 1/4 NW1/4 Section 22	1S	13E	45852

642 7
643
644
645
646
647
648
649
650
651
652
653
654
655
656
657
658 J
659 K
660 T
661
662
663
664
665
666
667
668 J
669 J
670 J
671
672
673 T
674
675
676 J
677 T
678
679
680
681 J
682 J
683 J

PHOENIX, ARIZONA

2017 AUG 15 A 9 57

RECEIVED
CLERK'S OFFICE



Exhibit A

Name of Claim	Book	Page	Legal Description	Township	Range	AMC	
Margaret 162	559	879	NW 1/4 Section 22	1S	13E	45853	684
Margaret 162 West	568	282	NW 1/4 Section 22	1S	13E	45854	685
Margaret 163	559	880	SW 1/4 SE 1/4 Section 22	1S	13E	45855	686
Margaret 164 West	568	283	SW 1/4 Section 22	1S	13E	45857	687
Margaret 164	583	785	SW 1/4 Section 22	1S	13E	45856	688
Margaret 165	559	882	SW 1/4 SE 1/4 Section 22	1S	13E	45858	689
Margaret 166	559	883	SW 1/4 Section 22	1S	13E	45859	690
Margaret 166 West	568	284	NW 1/4 Section 22	1S	13E	45860	691
Margaret 217	559	884	NW 1/4 Section 23	1S	13E	45901	692
Margaret 218	559	885	NE 1/4 Section 22	1S	13E	45902	693
Margaret 219	559	886	NW 1/4 Section 23	1S	13E	45903	694
Margaret 220	559	887	NE 1/4 Section 22	1S	13E	45904	695
Margaret 221	559	888	NW 1/4 Section 23	1S	13E	45905	696
Margaret 222	559	889	NE 1/4 Section 22	1S	13E	45906	697
Margaret 223	559	890	SW 1/4 SE 1/4 Section 22	1S	13E	45907	698
Margaret 224	559	891	SE 1/4 Section 22	1S	13E	45908	699
Margaret 225	583	784	SW 1/4 Section 23	1S	13E	45909	700
Margaret 226	574	603	SE 1/4 Section 22	1S	13E	45910	701
Margaret 227	564	535	NE 1/4 NW 1/4 Section 23	1S	13E	45911	702
Margaret 228	564	536	NE 1/4 NW 1/4 Section 23	1S	13E	45912	703
Margaret 229	564	537	NE 1/4 NW 1/4 Section 23	1S	13E	45913	704
Margaret 230	564	538	SW 1/4 SE 1/4 Section 23	1S	13E	45914	705
Margaret 231	564	539	SW 1/4 SE 1/4 Section 23	1S	13E	45915	706
Margaret 233	559	894	SW 1/4 SE 1/4 Section 22	1S	13E	45916	707
Margaret 234	559	895	SW 1/4 Section 22	1S	13E	45917	708
Margaret 234 West	568	287	SW 1/4 Section 22	1S	13E	45918	709
Margaret 235	560	729	SW 1/4 SE 1/4 Section 22	1S	13E	45919	710
Margaret 236	574	604	SW 1/4 Section 22	1S	13E	45920	711
Margaret 237	560	731	SW 1/4 SE 1/4 Section 22	1S	13E	45921	712
Margaret 238	560	732	SW 1/4 Section 22	1S	13E	45922	713
Margaret 239	560	733	NE 1/4 NW 1/4 Section 27	1S	13E	45923	714
Margaret 240	560	734	NW 1/4 Section 27	1S	13E	45924	715
Margaret 241	560	735	NE 1/4 NW 1/4 Section 27	1S	13E	45925	716
Margaret 242	574	605	NW 1/4 Section 27	1S	13E	45926	717
Margaret 243	560	737	NE 1/4 NW 1/4 Section 27	1S	13E	45927	718
Margaret 244	574	606	NW 1/4 Section 27	1S	13E	45928	719
Margaret 245	560	739	NE 1/4 NW 1/4 Section 27	1S	13E	45929	720
Margaret 246	560	740	NW 1/4 Section 27	1S	13E	45930	721
Margaret 247	559	896	SW 1/4 Section 23	1S	13E	45931	722
Margaret 248	574	607	SE 1/4 Section 22	1S	13E	45932	723
Margaret 249	561	578	SW 1/4 Section 23	1S	13E	45933	724
Margaret 250	561	579	SE 1/4 Section 22	1S	13E	45934	725
Margaret 251	561	580	SW 1/4 Section 23	1S	13E	45935	726
Margaret 252	561	581	SE 1/4 Section 22	1S	13E	45936	727
Margaret 253	561	582	NW 1/4 Section 26	1S	13E	45937	728
Margaret 254	561	583	NE 1/4 Section 27	1S	13E	45938	729
Margaret 255	561	584	NW 1/4 Section 26	1S	13E	45939	730
Margaret 256	561	585	NE 1/4 Section 27	1S	13E	45940	731
Margaret 257	561	586	NW 1/4 Section 26	1S	13E	45941	732
Margaret 258	561	587	NE 1/4 Section 27	1S	13E	45942	733

2017 AUG 15 A 55

RECEIVED
PLM AZ STATE OFFICE

Exhibit A

Name of Claim	Book	Page	Legal Description	Township	Range	AMC	
Margaret 259	561	588	NW 1/4 Section 26	1S	13E	45943	734
Margaret 260	561	589	NE 1/4 Section 27	1S	13E	45944	735
Margaret 261	560	741	SW 1/4 SE 1/4 Section 27	1S	13E	45945	736
Margaret 262	560	742	SW 1/4 Section 27	1S	13E	45946	737
Margaret 263	560	743	SW 1/4 SE 1/4 Section 27	1S	13E	45947	738
Margaret 264	560	744	SW 1/4 Section 27	1S	13E	45948	739
Margaret 265	561	590	SW 1/4 Section 26	1S	13E	45949	740
Margaret 266	561	591	SE 1/4 Section 27	1S	13E	45950	741
Margaret 267	561	592	SW 1/4 Section 26	1S	13E	45951	742
Margaret 268	561	593	SE 1/4 Section 27	1S	13E	45952	743
Margaret 269	560	745	SW 1/4 SE 1/4 Section 27	1S	13E	45953	744
Margaret 270	560	746	SW 1/4 Section 27	1S	13E	45954	745
Margaret 271	560	747	SW 1/4 SE 1/4 Section 27	1S	13E	45955	746
Margaret 272	560	748	SW 1/4 Section 27	1S	13E	45956	747
Margaret 273	561	594	SW 1/4 Section 26	1S	13E	45957	748
Margaret 274	561	595	SE 1/4 Section 27	1S	13E	45958	749
Margaret 275	561	596	SW 1/4 Section 26	1S	13E	45959	750
Margaret 276	561	596	SE 1/4 Section 27	1S	13E	45960	751
Margaret 277	561	596	SW 1/4 SE 1/4 Section 26	1S	13E	45961	752
Margaret 278	561	597	SW 1/4 SE 1/4 Section 26	1S	13E	45962	753
Margaret 279	561	598	SW 1/4 SE 1/4 Section 26	1S	13E	45963	754
Margaret 280	561	599	SW 1/4 SE 1/4 Section 26	1S	13E	45964	755
Margaret 281	561	600	NE 1/4 NW 1/4 Section 26	1S	13E	45965	756
Margaret 282	561	603	NE 1/4 NW 1/4 Section 26	1S	13E	45966	757
Margaret 283	567	542	NE 1/4 NW 1/4 Section 26	1S	13E	45967	758
Margaret 284	567	543	NE 1/4 NW 1/4 Section 26	1S	13E	45968	759
Margaret 285	567	544	NW 1/4 SW 1/4 Section 23	1S	13E	45969	760
Margaret 286	567	545	SW 1/4 SE 1/4 Section 23	1S	13E	45970	761
Margaret 287	564	540	SW 1/4 SE 1/4 Section 23	1S	13E	45971	762
Margaret 305	565	739	NE 1/4 NW 1/4 Section 35	1S	13E	45985	763
Margaret 306	565	740	NW 1/4 Section 35	1S	13E	45986	764
Margaret 307	565	741	NE 1/4 NW 1/4 Section 35	1S	13E	45987	765
Margaret 308	565	742	NW 1/4 Section 35	1S	13E	45988	766
Margaret 309	565	743	NE 1/4 NW 1/4 Section 35	1S	13E	45989	767
Margaret 310	565	744	NW 1/4 Section 35	1S	13E	45990	768
Margaret 311	565	745	NE 1/4 NW 1/4 Section 35	1S	13E	45991	769
Margaret 312	565	746	NW 1/4 Section 35	1S	13E	45992	770
Margaret 313	565	747	SE 1/4 Section 27	1S	13E	45993	771
Margaret 314	565	748	SW 1/4 SE 1/4 Section 27	1S	13E	45994	772
Margaret 315	565	749	NE 1/4 Section 34	1S	13E	45995	773
Margaret 316	565	750	NE 1/4 NW 1/4 Section 34	1S	13E	45996	774
Margaret 317	565	751	NE 1/4 Section 34	1S	13E	45997	775
Margaret 318	565	752	NE 1/4 NW 1/4 Section 34	1S	13E	45998	776
Margaret 319	565	753	NE 1/4 Section 34	1S	13E	45999	777
Margaret 320	565	754	NE 1/4 NW 1/4 Section 34	1S	13E	46000	778
Margaret 321	567	546	SW 1/4 Section 27	1S	13E	46001	779
Margaret 322	567	547	NW 1/4 Section 34	1S	13E	46002	780

PHOENIX, ARIZONA

2017 AUG 15 A 9 51

RECEIVED
PLM A7 STATE OFFICE



Exhibit A

Name of Claim	Book	Page	Legal Description	Township	Range	AMC	
Margaret 323	567	548	NW 1/4 Section 34	1S	13E	46003	781
Margaret 324	567	549	NW 1/4 Section 34	1S	13E	46004	782
Margaret 325	565	755	SW 1/4 Section 22	1S	13E	46005	783
Margaret 327	565	757	SW 1/4 Section 22	1S	13E	46007	784
Margaret 328	565	758	SE 1/4 Section 34	1S	13E	46008	785
Margaret 331	614	329	SW 1/4 Section 22	1S	13E	46011	786
Margaret 332	583	778	NE 1/4 Section 28	1S	13E	46012	787
Margaret 333	572	916	NW 1/4 Section 27	1S	13E	46013	788
Margaret 334	572	917	NE 1/4 Section 28	1S	13E	46014	789
Margaret 335	583	787	NE 1/4 Section 28	1S	13E	46015	790
Margaret 336	572	919	NE 1/4 NW 1/4 Section 28	1S	13E	46016	791
Rook No. 1	1771	262	NE 1/4 Section 23	1S	13E	316548	792
Rook No. 2	1771	263	NE 1/4 SE 1/4 Section 23	1S	13E	316549	793
Rook No. 3	1771	264	SE 1/4 Section 23	1S	13E	316550	794
Rook No. 4	1771	265	SE 1/4 Section 23	1S	13E	316551	795
Rook No. 5	1771	266	SE 1/4 Section 23	1S	13E	316552	796
Rook No. 6	1771	267	SE 1/4 Section 23	1S	13E	316553	797
Rook No. 7	1771	268	NE 1/4 Section 26	1S	13E	316554	798
East No. 9A	2001	886	SW1/429,SE1/429	1S	13E	355529	799
Sun #62A	2001	899	SW1/428	1S	13E	355534	800
Sun #63A	2001	901	SW1/428	1S	13E	355535	801
Sun #64A	2001	903	SW&SE1/428	1S	13E	355536	802
Dan 1	2002	868	SE1/4 3	2S	12E	356180	803
Dan 2	2002	869	SE1/42	2S	12E	356181	804
Dan 3	2002	870	SW1/411	2S	12E	356182	805
Dan 4	2002	871	SE1/4NE1/411	2S	12E	356183	806
Dan 5	2002	872	NW1/4SW1/412,NEWSE1/411	2S	12E	356184	807
Dan 6	2002	873	SE1/4SW1/4 36	1S	12E	356185	808
Dan 7	2002	874	SE1/4SW1/4 36	1S	12E	356186	809
Dan 8	2002	875	SW1/4SE1/4 1,NE1/4 12	2S	12E	356187	810
Dan 9	2002	876	SE1/4SW1/4 1,NE1/4 12	2S	12E	356188	811
Dan 10	2002	877	SE1/4 1	2S	12E	356189	812
Dan 11	2002	878	NE1/412	2S	12E	356190	813
Dan 12	2002	879	NE1/412	2S	12E	356191	814
Dan 13	2002	880	SE1/41,NE1/412	2S	12E	356192	815
Dan 14	2002	881	NE1/4SE1/412	2S	12E	356193	816
Dan 15	2002	882	NE1/4SE1/412	2S	12E	356194	817
Dan 16	2002	883	NE1/412	2S	12E	356195	818
Dan 17	2002	884	SW1/4 1	2S	12E	356196	819
Dan 18	2002	885	SW1/4SE1/4 1	2S	12E	356197	820
Dan 19	2002	886	NW1/411	2S	12E	356198	821
Dan 20	2002	887	SW1/411	2S	12E	356199	822
Dan 21	2002	888	NW1/4SW1/411	2S	12E	356200	823
Dan 22	2002	889	NW1/4SW1/411	2S	12E	356201	824
Dan 23	2002	890	NW1/4SW1/411	2S	12E	356202	825
Dan 24	2002	891	NW1/4NE1/4 2	2S	12E	356203	826
Legal Tender 1	2003	12154	North West 1/4 Section 1	2S	12E	356884	827
Legal Tender 2	2003	12155	North West 1/4 Section 1	2S	12E	356885	828
Legal Tender 3	2003	12156	South West 1/4 Section 1	2S	12E	356886	829
Legal Tender 4	2003	12157	South West 1/4 Section 1	2S	12E	356887	830
Legal Tender 5	2003	12158	North West 1/4 Section 1	2S	12E	356888	831
Legal Tender 6	2003	12159	North West 1/4 Section 1	2S	12E	356889	832
Legal Tender 7	2003	12160	North West 1/4 Section 1	2S	12E	356890	833
Legal Tender 8	2003	12161	North West 1/4 Section 1	2S	12E	356891	834

Name of Claim	Book	Page	Legal Description	Township	Range	AMC
Mud Springs #1	2010	101307	SE 1/4 Section 30	1S	14E	402498
Mud Springs #2	2010	101308	SW 1/4 Section 30	1S	14E	402499
Mud Springs #3	2010	101309	SW 1/4 Section 30	1S	14E	402500
Mud Springs #4	2010	101310	SW 1/4 Section 30	1S	14E	402501
Mud Springs #5	2010	101311	SW 1/4 Section 30	1S	14E	402502
Mud Springs #6	2010	101312	SE 1/4 Section 30	1S	14E	402503
Mud Springs #7	2010	101313	SE 1/4 Section 30	1S	14E	402504
Mud Springs #8	2010	101314	SW 1/4 Section 30	1S	14E	402505
Mud Springs #9	2010	101315	SW 1/4 Section 30	1S	14E	402506
Mud Springs #10	2010	101316	NW 1/4 Section 31	1S	14E	402507
Mud Springs #11	2010	101317	NW 1/4 Section 31	1S	14E	402508
Mud Springs #12	2010	101318	NE 1/4 Section 31	1S	14E	402509
Mud Springs #13	2010	101319	NE 1/4 Section 31	1S	14E	402510
Mud Springs #14	2010	101320	NE 1/4 Section 31	1S	14E	402511
Mud Springs #15	2010	101321	NW 1/4 Section 31	1S	14E	402512
Mud Springs #16	2010	101322	NW 1/4 Section 31	1S	14E	402513
Mud Springs #17	2010	101323	NW 1/4 Section 31	1S	14E	402514
Mud Springs #18	2010	101324	NW 1/4 Section 31	1S	14E	402515
Mud Springs #19	2010	101325	NE 1/4 Section 31	1S	14E	402516
Mud Springs #20	2010	101326	NE 1/4 Section 31	1S	14E	402517
Mud Springs #21	2010	101327	NE 1/4 Section 31	1S	14E	402518
Mud Springs #22	2010	101328	NE 1/4 Section 31	1S	14E	402519
Mud Springs #23	2010	101329	NW 1/4 Section 31	1S	14E	402520
Mud Springs #24	2010	101330	NW 1/4 Section 31	1S	14E	402521
Mud Springs #25	2010	101331	NW Section 31	1S	14E	402522
Mud Springs #26	2010	101332	NW 1/4 Section 31	1S	14E	402523
Mud Springs #27	2010	101333	NE 1/4 Section 31	1S	14E	402524
Mud Springs #28	2010	101334	NE 1/4 Section 31	1S	14E	402525
Mud Springs #29	2010	101335	SE 1/4 Section 31	1S	14E	402526
Mud Springs #30	2010	101336	SE 1/4 Section 31	1S	14E	402527
Mud Springs #31	2010	101337	SW 1/4 Section 31	1S	14E	402528
Mud Springs #32	2010	101338	SW 1/4 Section 31	1S	14E	402529
Mud Springs #33	2010	101339	SW 1/4 Section 31	1S	14E	402530
Mud Springs #34	2010	101340	SW 1/4 Section 31	1S	14E	402531
Mud Springs #35	2010	101341	SE 1/4 Section 31	1S	14E	402532
Mud Springs #36	2010	101342	SE 1/4 Section 31	1S	14E	402533
Mud Springs #37	2010	101343	SE 1/4 Section 31	1S	14E	402534
Mud Springs #38	2010	101344	SE 1/4 Section 31	1S	14E	402535
Mud Springs #39	2010	101345	SW 1/4 Section 31	1S	14E	402536
Mud Springs #40	2010	101346	SW 1/4 Section 31	1S	14E	402537
Mud Springs #41	2010	101347	SW 1/4 Section 31	1S	14E	402538
Mud Springs #42	2010	101348	SW 1/4 Section 31	1S	14E	402539
Mud Springs #43	2010	101349	SE 1/4 Section 31	1S	14E	402540
Mud Springs #44	2010	101350	SE 1/4 Section 31	1S	14E	402541
Roadside #1	2011	122230	SE 1/4 Section 29	1S	13E	405551
Roadside #2	2011	122231	SE 1/4 Section 29	1S	13E	405552
Roadside #3	2011	122232	SE 1/4 Section 29	1S	13E	405553
Roadside #4	2011	122233	SW 1/4 Section 28	1S	13E	405554
Roadside #5	2011	122234	SW 1/4 Section 28	1S	13E	405555
Oak 40	2011	122235	SW 1/4 Section 28	1S	13E	405556
Bufford 1	2013	9793	SW 1/4 Section 24	1S	12E	420992
Bufford 2	2013	9794	SW 1/4 Section 24	1S	12E	420993
Bufford 3	2013	9795	SW 1/4 Section 24	1S	12E	420994
Bufford 4	2013	9796	SE 1/4 Section 24	1S	12E	420995

889 7
890
891
892
893
894
895
896
897
898
899
900
901
902
903
904
905
906
907
908
909
910
911
912
913
914
915
916
917
918
919
920
921
922
923
924
925
926
927
928
929
930
931
932
933 7
934
935
936
937
938
939 7
940
941
942

RECEIVED

Exhibit A

Name of Claim	Book	Page	Legal Description	Township	Range	AMC	
Bufford 5	2013	9665	SE 1/4 Section 24	1S	12E	420864	943
Bufford 6	2013	9666	SE 1/4 Section 24	1S	12E	420865	944
Verde 44	2014	3774	NE Section 35	1S	13E	426152	945
Verde 45	2014	3775	NW Section 36	1S	13E	426153	946
Verde 46	2014	3776	NW Section 36	1S	13E	426154	947
Verde 47	2014	3777	NW Section 36	1S	13E	426155	948
Verde 48	2014	3778	NW Section 36	1S	13E	426156	949
Verde 49	2014	3779	NENW Section 36	1S	13E	426157	950
Verde 50	2014	3780	NE Section 36	1S	13E	426158	951
Verde 51	2014	3781	NE Section 36	1S	13E	426159	952
Verde 52	2014	3782	NE Section 36	1S	13E	426160	953
Verde 53	2014	3783	NE Section 36	1S	13E	426161	954
Verde 62	2014	3784	NW Section 31	1S	14E	426162	955
Verde 63	2014	3785	NW Section 31	1S	14E	426163	956
Verde 64	2014	3786	NE Section 36	1S	13E	426164	957
Verde 65	2014	3787	NE Section 36	1S	13E	426165	958
Verde 66	2014	3788	NE Section 36	1S	13E	426166	959
Verde 67	2014	3789	NE Section 36	1S	13E	426167	960
Verde 68	2014	3790	NENW Section 36	1S	13E	426168	961
Verde 69	2014	3791	NW Section 36	1S	13E	426169	962
Verde 70	2014	3792	NW Section 36	1S	13E	426170	963
Verde 71	2014	3793	NW Section 36	1S	13E	426171	964
Verde 72	2014	3794	NW Section 36	1S	13E	426172	965
Verde 73	2014	3795	NE Section 35	1S	13E	426173	966
Verde 74	2014	3796	NWSW Section 35	1S	13E	426174	967
Verde 75	2014	3797	NWSW Section 35	1S	13E	426175	968
Verde 76	2014	3798	NENWSWSE Section 35	1S	13E	426176	969
Verde 77	2014	3799	NESE Section 35	1S	13E	426177	970
Verde 78	2014	3800	NESE Section 35	1S	13E	426178	971
Verde 79	2014	3801	NESE Section 35	1S	13E	426179	972
Verde 80	2014	3802	NESE Section 35	1S	13E	426180	973
Verde 81	2014	3803	NESE Section 35	1S	13E	426181	974
Verde 82	2014	3833	NWSW Section 36	1S	13E	426182	975
Verde 83	2014	3804	NWSW Section 36	1S	13E	426183	976
Verde 84	2014	3805	NWSW Section 36	1S	13E	426184	977
Verde 85	2014	3806	NENWSWSE Section 36	1S	13E	426185	978
Verde 86	2014	3807	NESE Section 36	1S	13E	426186	979
Verde 87	2014	3808	NESE Section 36	1S	13E	426187	980
Verde 88	2014	3809	NESE Section 36	1S	13E	426188	981
Verde 89	2014	3810	NESE Section 36	1S	13E	426189	982
Verde 90	2014	3811	NWSW Section 36	1S	14E	426190	983
Verde 91	2014	3812	NWSW Section 36	1S	14E	426191	984
Verde 92	2014	3813	SSW Section 31	1S	14E	426192	985
Verde 93	2014	3814	SSW Section 31	1S	14E	426193	986
Verde 94	2014	3815	SSW Section 31	1S	13E	426194	987
Verde 95	2014	3816	SE Section 36	1S	13E	426195	988
Verde 96	2014	3817	SE Section 36	1S	13E	426196	989
Verde 97	2014	3818	SE Section 36	1S	13E	426197	990
Verde 98	2014	3819	SWSW Section 36	1S	13E	426198	991
Verde 99	2014	3820	SW Section 36	1S	13E	426199	992
Verde 100	2014	3821	SW Section 36	1S	13E	426200	993
Verde 101	2014	3822	SW Section 36	1S	13E	426201	994
Verde 102	2014	3823	SW Section 36	1S	13E	426202	995
Verde 103	2014	3824	SE Section 35	1S	13E	426203	996

Exhibit A

Name of Claim	Book	Page	Legal Description	Township	Range	AMC	
Verde 104	2014	3825	SE Section 35	1S	13E	426204	997
Verde 105	2014	3826	SE Section 35	1S	13E	426205	998
Verde 106	2014	3827	SE Section 35	1S	13E	426206	999
Verde 107	2014	3828	SWSE Section 35	1S	13E	426207	1000
Verde 108	2014	3829	SW Section 35	1S	13E	426208	1001
Verde 109	2014	3830	SW Section 35	1S	13E	426209	1002
Verde 112	2014	3831	NW Section 31	1S	14E	426210	1003
Verde 113	2014	3832	NW Section 31	1S	14E	426211	1004
Verde 1	2014	9751	NE Section 30	1S	14E	427059	1005
Verde 2	2014	9752	NE Section 30	1S	14E	427060	1006
Verde 3	2014	9753	NE Section 30	1S	14E	427061	1007
Verde 4	2014	9754	NE Section 30	1S	14E	427062	1008
Verde 5	2014	9755	NENW Section 30	1S	14E	427063	1009
Verde 6	2014	9756	NW Section 30	1S	14E	427064	1010
Verde 7	2014	9757	NW Section 30	1S	14E	427065	1011
Verde 8	2014	9758	NW Section 30	1S	14E	427066	1012
Verde 9	2014	9759	NW Section 30	1S	13E	427067	1013
Verde 10	2014	9760	NW Section 30	1S	13E	427068	1014
Verde 11	2014	9761	NE Section 25	1S	13E	427069	1015
Verde 12	2014	9762	NWSW Section 25	1S	13E	427070	1016
Verde 13	2014	9763	NWSW Section 25	1S	13E	427071	1017
Verde 14	2014	9764	NWSW Section 25	1S	13E	427072	1018
Verde 15	2014	9765	NENW Section 25	1S	13E	427073	1019
Verde 16	2014	9766	NESE Section 25	1S	13E	427074	1020
Verde 17	2014	9767	NESE Section 25	1S	13E	427075	1021
Verde 18	2014	9768	NESE Section 25	1S	13E	427076	1022
Verde 19	2014	9769	NESE Section 25	1S	14E	427077	1023
Verde 20	2014	9770	NWSW Section 30	1S	14E	427078	1024
Verde 21	2014	9771	NWSW Section 30	1S	14E	427079	1025
Verde 22	2014	9772	NWSW Section 30	1S	14E	427080	1026
Verde 23	2014	9773	NWSW Section 30	1S	14E	427081	1027
Verde 24	2014	9774	NENW Section 30	1S	14E	427082	1028
Verde 25	2014	9775	NESE Section 30	1S	14E	427083	1029
Verde 26	2014	9776	NESE Section 30	1S	14E	427084	1030
Verde 27	2014	9777	NESE Section 30	1S	14E	427085	1031
Verde 28	2014	9778	SE Section 30	1S	14E	427086	1032
Verde 29	2014	9779	SE Section 30	1S	14E	427087	1033
Verde 30	2014	9780	SE Section 30	1S	14E	427088	1034
Verde 31	2014	9781	SWSE Section 30	1S	14E	427089	1035
Verde 32	2014	9782	SW Section 30	1S	14E	427090	1036
Verde 33	2014	9783	SW Section 30	1S	14E	427091	1037
Verde 34	2014	9784	SW Section 30	1S	14E	427092	1038
Verde 35	2014	9785	SW Section 30	1S	13E	427093	1039
Verde 36	2014	9786	SW Section 30	1S	13E	427094	1040
Verde 37	2014	9787	SE Section 25	1S	13E	427095	1041
Verde 38	2014	9788	SE Section 25	1S	13E	427096	1042
Verde 39	2014	9789	SE Section 25	1S	13E	427097	1043
Verde 40	2014	9790	SWSE Section 25	1S	13E	427098	1044
Verde 41	2014	9791	SW Section 25	1S	13E	427099	1045
Verde 42	2014	9792	SW Section 25	1S	13E	427100	1046
Verde 43	2014	9793	SW Section 25	1S	14E	427101	1047
Verde 54	2014	9794	SW Section 25	1S	14E	427102	1048
Verde 55	2014	9795	SW Section 30	1S	14E	427103	1049
Verde 56	2014	9796	SW Section 30	1S	14E	427104	1050

Exhibit A

Name of Claim	Book	Page	Legal Description	Township	Range	AMC	
Verde 57	2014	9797	SWSection 30	1S	14E	427105	1051
Verde 58	2014	9798	SWSection 30	1S	14E	427106	1052
Verde 59	2014	9799	SWSection 30	1S	14E	427107	1053
Verde 60	2014	9800	SE Section 30	1S	14E	427108	1054
Verde 61	2014	9801	SE Section 30	1S	14E	427109	1055
Verde 110	2014	9802	SE Section 30	1S	14E	427110	1056
Verde 111	2014	9803	SW Section 19	1S	14E	427111	1057
Rawhide 1	2015	10641	SW Section 19	1S	13E	430459	1058
Rawhide 2	2015	10642	NWSW Section 34	1S	13E	430460	1059
Rawhide 3	2015	10643	NWSW Section 34	1S	13E	430461	1060
Rawhide 4	2015	10644	NWSW Section 34	1S	13E	430462	1061
Rawhide 5	2015	10645	NWSW Section 34	1S	13E	430463	1062
Rawhide 6	2015	10646	NENW Section 34	1S	13E	430464	1063
Rawhide 7	2015	10647	NESE Section 34	1S	13E	430465	1064
Rawhide 8	2015	10648	NESE Section 34	1S	13E	430466	1065
Rawhide 9	2015	10649	NESE Section 34	1S	13E	430467	1066
Rawhide 10	2015	10650	NESE Section 34	1S	13E	430468	1067
Rawhide 11	2015	10651	SE Section 34	1S	13E	430469	1068
Rawhide 12	2015	10652	SE Section 34	1S	13E	430470	1069
Rawhide 13	2015	10653	SE Section 34	1S	13E	430471	1070
Rawhide 14	2015	10654	SE Section 34	1S	13E	430472	1071
Rawhide 15	2015	10655	SWSE Section 34	1S	13E	430473	1072
Rawhide 16	2015	10656	SW Section 34	1S	13E	430474	1073
Rawhide 17	2015	10657	SW Section 35	1S	13E	430475	1074
Rawhide 18	2015	10658	SW Section 36	1S	13E	430476	1075
Rawhide 19	2015	10659	SW Section 37	1S	13E	430477	1076
Rawhide 20	2015	10660	SE Section 34	1S	13E	430478	1077
Rawhide 21	2015	10661	SWSE Section 34	1S	13E	430479	1078
Rawhide 22	2015	10662	SE Section 34	1S	13E	430480	1079
Rawhide 23	2015	10663	SE Section 35	1S	13E	430481	1080
Rawhide 24	2015	10664	NWSection 34	1S	13E	430482	1081
Rawhide 25	2015	10665	NWSection 34	1S	13E	430483	1082
Rawhide 26	2015	10666	NWSection 34	1S	13E	430484	1083
Rawhide 27	2015	10667	NWSection 34	1S	13E	430485	1084
Rawhide 28	2015	10668	SW Section 27	1S	13E	430486	1085
Bridge 1	2016	31659	SW Section 27	1S	12E	438266	1086
Bridge 2	2016	31660	NESE Section 21	1S	12E	438267	1087
Bridge 3	2016	31661	NESE Section 21	1S	12E	438268	1088
Bridge 4	2016	31662	NWNE Section 21	1S	12E	438269	1089
Bridge 5	2016	31663	NWSW Section 21	1S	12E	438270	1090
Bridge 6	2016	31664	NWSW Section 21	1S	12E	438271	1091
Bridge 7	2016	31665	NESE Section 20	1S	12E	438272	1092
Bridge 8	2016	31666	NENW Section 20	1S	12E	438273	1093
Bridge 9	2016	31667	NWSE Section 20	1S	12E	438274	1094
Bridge 10	2016	31668	NWSE Section 20	1S	12E	438275	1095
Bridge 11	2016	31669	NESW Section 20	1S	12E	438276	1096
Bridge 12	2016	31670	NWSE Section 20	1S	12E	438277	1097
Bridge 13	2016	31671	NWSW Section 20	1S	12E	438278	1098
Bridge 14	2016	31672	NWSW Section 20	1S	12E	438279	1099
Bridge 15	2016	31673	NENW Section 20	1S	12E	438280	1100
Bridge 16	2016	31674	NWSE Section 20	1S	12E	438281	1101
Bridge 17	2016	31675	SWNW Section 21	1S	12E	438282	1102
Bridge 18	2016	31676	SWNW Section 21	1S	12E	438283	1103
Bridge 19	2016	31677	NWSW Section 28	1S	12E	438284	1104

RECEIVED

Exhibit A

Name of Claim	Book	Page	Legal Description	Township	Range	AMC	
Bridge 20	2016	31678	NESE Section 29	1S	12E	438285	1105 7
Bridge 21	2016	31679	NENW Section 29	1S	12E	438286	1106
Bridge 22	2016	31680	NWSW Section 29	1S	12E	438287	1107
Bridge 23	2016	31681	NWSW Section 29	1S	12E	438288	1108
Kay 4	2016	31682	NESEW Section 29	1S	13E	438289	1109
Kay 16	2016	31683	SESW Section 21	1S	13E	438290	1110
Kay 17	2016	31684	NESE Section 21	1S	13E	438291	1111 J
Raptor # 1	2006	135862	SESE Section 21	1S	13E	374059	1112 7
Raptor # 2	2006	135863	SW 1/4 Section 12	1S	13E	374060	1113
Raptor # 3	2006	135864	SW 1/4 Section 13	1S	13E	374061	1114
Raptor # 4	2006	135865	NE 1/4 Section 12	1S	13E	374062	1115
Raptor # 5	2006	135866	NE 1/4 Section 13	1S	13E	374063	1116
Raptor # 6	2006	135867	SE 1/4 Section 2	1S	13E	374064	1117
Raptor # 7	2006	135868	SE 1/4 Section 2	1S	13E	374065	1118 J

Total claims 1118

RECEIVED
 PHOENIX, ARIZONA
 2011 AUG 15 A 9:56

NO. OF CLAIMS 1118
 AMOUNT \$174,375.00
 RECEIPT NO. 3937185
 INIT. ESG
**** BLM-ASO****

**United States Department of the Interior
Bureau of Land Management**

DIV OF LANDS, MINRLS & ENERGY
ONE N CENTRAL AVE
PHOENIX, AZ 85004 -4427
Phone: 602-417-9200

Receipt

No: 3937185

Transaction #: 4046811	
Date of Transaction: 08/15/2017	
CUSTOMER:	
RESOLUTION COPPER MINING LLC 105 W MAGMA HEIGHTS DR SUPERIOR, AZ 85173-2523 US	

LINE #	QTY	DESCRIPTION	REMARKS	UNIT PRICE	TOTAL
1	1.00	LOCATABLE MINERALS / MINING CLAIMS- NOT NEW-UNADJUD, ONE AUTH NO. ONLY / MINING CLAIM MONEY RECEIVED CASES: AMC60069/\$174375.00	2018 MAINT (1118)	- n/a -	174375.00
TOTAL:					\$174,375.00

PAYMENT INFORMATION			
1	AMOUNT:	174375.00	POSTMARKED: N/A
	TYPE:	CHECK	RECEIVED: 08/15/2017
	CHECK NO:	0080001740	
	NAME:	RESOLUTION COPPER MINING 4700 S DAYBREAK PKWY SOUTH JORDAN UT 84095 US	

REMARKS

This receipt was generated by the automated BLM Collections and Billing System and is a paper representation of a portion of the official electronic record contained therein.

60069

347702

348024

312984

46919

45684

316548

355529

356180

356884

356865

356933

427059

359395

430459

406339

438266

362903

374059

357097

402476

405551

420864

426152

July 12, 2016

United States Department of Interior
BUREAU OF LAND MANAGEMENT
Arizona State Office
Records Section
One North Central
Suite 800
Phoenix, Arizona 85004

NOTICE OF INTENT TO HOLD
ANNUAL CLAIM MAINTENANCE FEES for 2016/2017,
By RESOLUTION COPPER MINING LLC.

To Whom It May Concern:

The Final Rule as published in the Federal Register implements provisions of the Interior Department and related agencies, *that a Statutorily Authorized Adjustment effective June 30, 2014 that requires an annual rental fee of \$155.00* for each unpatented mining claim and site located and held under the General Mining Law of 1872.

This will serve as notice that **RESOLUTION COPPER MINING LLC.**, a Delaware Corporation, whose address for purposes of this filing is **105 Magma Heights, Superior, Arizona 85273** intends to hold the mining claims and /or mill sites (**1118**) described in **Exhibit A** attached hereto for the assessment years **2016/2017**, by payment of the annual claim maintenance fee of **\$155.00** per claim or site. Payment of **\$173,200.00** is made herewith for such assessment year for each of the unpatented lode claims and sites. The name, BLM serial number, book and page or index number of recording of the location notice is official records of Pinal County, Arizona, of which are set forth in **Exhibit A** attached hereto and by this reference incorporated herein.

Sincerely,



Sterling Hundley
Financial Operations Officer
As Manager
RESOLUTION COPPER COMPANY
RESOLUTION COPPER MINING LLC.

Telephone 520-689-3341

Cc: file

3609471

RECEIVED
ELM AZ STATE OFFICE
2016 JUL 19 A 10: 03
PHOENIX, ARIZONA

INTERE
JUL 20 2016
BY: Rm

RESOLUTION COPPER MINING LLC
NOTICE OF INTENT TO HOLD THE FOREGOING UNPATENTED MINING CLAIMS
FOR THE YEARS 2016/2017

Name of Claim	Book	Page	Legal Description	Township	Range	AMC
Red Brick 1 (Placer)	(160 ac) 38	262	NW1/4 4	2S	12E	60069
Apex	41	72	SW1/4 25	1S	12E	60083
Ash No. 1	40	272	SE 1/4 25	1S	12E	60084
Ash No. 6	40	276	NE1/4NW1/4 29	1S	13E	60085
Ash No. 8	40	278	NE1/4SE1/4SW1/4NW1/4 30	1S	13E	60086
Ash No. 9	40	279	NE1/4SE1/4 25	1S	12E	60087
Ash No. 10	40	280	NE1/4SE1/4 25	1S	12E	60088
Ash No. 11	40	281	NE1/4 25	1S	12E	60089
Ash No. 12	40	282	NE1/4 25, NW1/4 30	1S	12E	60090
Ash No. 13	40	283	NW1/4NE1/4 30, NW1/4 29	1S	13E	60091
Ash No. 14	40	284	NW1/4 29	1S	13E	60092
Ash No. 15	40	285	NW1/4NE1/4 29	1S	13E	60093
Ash No. 16	42	179	NW1/4NE1/4SE1/4SW1/4 25	1S	12E	60094
Ash No. 17	Dkt362	255	NE1/4 29	1S	13E	60095
Ash No. 18	Dkt362	256	NW1/4NE1/4 29	1S	13E	60096
Ash No. 19	Dkt362	257	NW1/4 29	1S	13E	60097
Ash No. 20	Dkt362	258	NW1/4 29	1S	13E	60098
Ash No. 21	Dkt362	259	NW1/4 29	1S	13E	60099
Ash No. 22	Dkt362	260	NW1/4NE1/4 30	1S	13E	60100
Ash No. 23	Dkt362	261	NE1/4 30	1S	13E	60101
Ash No. 24	Dkt362	262	NW1/4NE1/4 30	1S	13E	60102
Ash No. 25	Dkt362	263	NW1/4 30	1S	13E	60103
Ash No. 26	Dkt362	264	NE1/4 25	1S	12E	60104
Ash No. 27	Dkt362	265	NE1/4 25	1S	12E	60105
Ash No. 28	Dkt362	266	NE1/4 25	1S	12E	60106
Ash No. 29	Dkt362	267	NW1/4NE1/4 25	1S	12E	60107
Russ No. 8	Dkt687	360	NW1/4 25	1S	12E	60108
Russ No. 9	Dkt687	361	NW1/4 25	1S	12E	60109
Russ No. 10	Dkt687	362	NW1/4 25	1S	12E	60110
Russ No. 11	Dkt687	363	NW1/4 25	1S	12E	60111
Russ No. 12	Dkt687	364	NW1/4NE1/4 25	1S	12E	60112
Russ No. 13	Dkt687	365	NE1/4 26, SE1/4 23	1S	12E	60113
Russ No. 14	Dkt687	366	NE1/4 26, SE1/4 23	1S	12E	60114
Russ No. 15	Dkt687	367	NW1/425, NE1/426, SE1/423, S	1S	12E	60115
Russ No. 16	Dkt687	368	NW1/4 25, SW1/4 24	1S	12E	60116
Russ No. 17A	Dkt693	225	NW1/4 25, SW1/4 24	1S	12E	60118
Russ No. 18A	Dkt693	226	NW1/4 25, SW1/4 24	1S	12E	60117
Russ No. 19A	Dkt693	227	NW1/4 25, SW1/4 24	1S	12E	60119
Russ No. 20A	Dkt693	228	SE1/4SW1/4 24, NW1/4NE1/4	1S	12E	60120
Russ No. 21	Dkt687	373	SE1/4 24, NE1/4 25	1S	12E	60121
Russ No. 22	Dkt687	374	SE1/4 24, NE1/4 25	1S	12E	60122
Russ No. 23	Dkt687	375	SE1/4 24, NE1/4 25	1S	12E	60123
Russ No. 24	Dkt687	376	SE1/4 24, NE1/4 25	1S	12E	60124
Black Foot No. 1	F	351	SW1/4SE1/4 25	1S	12E	60125
Black Rock No. 1	41	73	SW1/4 25	1S	12E	60201
Hard Rock N. 8	H	461	SE1/4 36	1S	12E	60126
Hard Rock No. 13	39	43	SE1/4 36	1S	12E	60129

RECEIVED
LH AZ STATE OFFICE

2016 JUL 19 A 10:05

PHOENIX, ARIZONA

Exhibit A

Name of Claim	Book	Page	Legal Description	Township	Range	AMC	
Hard Rock No. 14	39	44	SE1/4 36	1S	12E	60130	7 48
Monarch No. 1	F	354	SE1/4SW1/4 36	1S	12E	60131	49
Nadene	41	75	SE1/4 36	1S	12E	60132	50
Nadene No. 1	41	74	SE1/4 36	1S	12E	60133	51
Oak No. 9	34	69	NW1/4SE1/4SW1/4	1S	13E	60136	52
Oak No. 18	34	391	SW1/4 32	1S	13E	60141	53
Oak No. 19	34	392	SW1/4 32	1S	13E	60142	54
Oak No. 20	2002	66912	SW1/4, 32	1S	13E	60143	55
Oak No. 21	34	394	SW1/4 32,SE1/4SW1/4 31	1S	13E	60144	56
Oak No. 22	34	395	SW1/432,SE1/4SW1/431	1S	13E	60145	57
Oak No. 23	34	396	SW1/432,SE1/4SW1/431	1S	13E	60146	58
Oak No. 24	34	397	SW1/431	1S	12E	60147	59
Oak No. 25	34	398	SE1/436	1S	12E	60148	60
Oak No. 26	34	399	SE1/436	1S	12E	60149	61
Oak No. 27	34	400	SE1/436	1S	12E	60150	62
Pine No. 1	Dkt717	441	NW1/4SW1/436	1S	12E	60151	63
Pine No. 2	Dkt717	442	NW1/4NE1/4SE1/4SW1/436	1S	12E	60152	64
Pine No. 3	Dkt717	443	NE1/4SE1/436	1S	12E	60153	65
Pine No. 4	Dkt717	444	NE1/4SE1/436	1S	12E	60154	66
Pine No. 5	Dkt717	445	NE1/4SE1/436	1S	12E	60155	67
Pine No. 6	Dkt717	446	NE1/4SE1/436	1S	12E	60156	68
Pine No. 7	Dkt717	447	NE1/4SE1/436	1S	12E	60157	69
Pine No. 8	Dkt717	448	NE1/436	1S	12E	60158	70
Pine No. 9	Dkt717	449	NE1/436	1S	12E	60159	71
Oak No. 33	Dkt198	499	NE1/429	1S	13E	60160	72
Oak No. 34	Dkt198	500	NE1/429	1S	13E	60161	73
Oak No. 35	Dkt198	501	NE1/429,NW1/428	1S	13E	60162	74
Oak No. 36	Dkt198	502	NW1/428	1S	13E	60163	75
Oak No. 37	Dkt198	503	NW1/428	1S	13E	60164	76
Oak No. 38	2001	30896	NW1/4SW1/428	1S	13E	60165	77
Oak No. 39	2001	30889	NW1/4SW1/428	1S	13E	60166	78
Oak No. 41	2001	30893	NE1/4SE1/429	1S	13E	60168	79
Oak No. 42	2001	30895	NE1/4SE1/429	1S	13E	60169	80
Oak No. 43	Dkt198	509	SE1/429NE1/432	1S	13E	60170	81
Oak No. 44	Dkt198	510	NE1/432	1S	13E	60171	82
Palace No. 1	41	71	NW1/4SW1/425	1S	12E	60172	83
Ace	2002	66913	NE1/4, 1	2S	12E	60173	84
Ace 1	Dkt142	525	NE1/41	2S	12E	60174	85
Ace 2	Dkt142	526	NE1/41	2S	12E	60175	86
Ace 3	Dkt142	527	NE1/4SE1/41	2S	12E	60176	87
Ace 4	Dkt142	528	NE1/4SE1/41	2S	12E	60177	88
Ace 5	Dkt142	529	NE1/4SE1/41	2S	12E	60178	89
Ace 6	Dkt142	530	SE1/41	2S	12E	60179	90
Alto	2002	66914	NW1/4, 1	2S	12E	60180	91
Alto No. 1	2002	66915	NW1/4, 1	2S	12E	60181	92
Alto No. 2	2002	66916	NW1/41	2S	12E	60182	93
Alto No. 3	2002	66917	NW1/41	2S	12E	60183	94
Alto No. 4	39	615	NW1/4SW1/41	2S	12E	60184	95
Alto No. 5	39	616	SW1/41	2S	12E	60185	96
Alto No. 7	39	618	NW1/4NE1/4SE1/4SW1/41	2S	12E	60187	97
Alto No. 8	2002	66918	NW1/4, 1	2S	12E	60188	98
Alto No. 9	2002	66919	NW1/4, 1	2S	12E	60189	99
Alto No. 10	2002	66920	NW1/4, 1	2S	12E	60190	100
Alto No. 11	39	622	NW1/4NE1/41	2S	12E	60191	101

RECEIVED
COUNTY CLERK'S OFFICE

2016 JUL 19 A 10:05

BUENIA, ARIZONA

Exhibit A

Name of Claim	Book	Page	Legal Description	Township	Range	AMC	
Arizona	39	396	SW1/42,NWV1/411	2S	12E	60192	7 102
Big Ledge	41	190	NE1/4SE1/42	2S	12E	60193	7 103
Wes No. 1	Dkt711	280	NW1/426	1S	12E	60195	7 104
Wes No.2	Dkt711	281	NW1/4NE1/426	1S	12E	60196	105
Brooklyn	40	36	SE1/42	2S	12E	60197	106
Chicago	39	399	SW1/42	2S	12E	60198	107
Gardner	46	20	NW1/4SW1/42,NE1/4SE1/43	2S	12E	60199	108
Gussie	34	184	NW1/4SW1/42	2S	12E	60200	7 109
Hard Rock No. 2	41	193	NE1/42	2S	12E	60203	7 110
Hard Rock No. 6	H	457	SW1/41,NE1/4SE1/42	2S	12E	60204	111
Hard Rock No. 7	H	460	NE1/42	2S	12E	60205	112
Hard Rock No. 11	36	60	NW1/4SW1/41,NE1/4SE1/42	2S	12E	60206	113
Hard Rock No. 12	36	61	NE1/42,NW1/41	2S	12E	60207	114
Horn Silver	41	191	NE1/42	2S	12E	60208	115
Horn Silver No. 1	41	195	NE1/42	2S	12E	60209	116
Jane	41	192	NE1/42	2S	12E	60210	117
Johnnie (Little)	34	185	NW1/42,NE1/4 3	2S	12E	60211	118
Katie	246	21	NW1/42,NE1/4 3	2S	12E	60212	119
Legal-Tender	41	189	NE1/4NW1/4 2	2S	12E	60213	120
Libbie amended #2	34	186	SW1/4 2	2S	12E	60214	121
Libbie No.1	34	187	SW1/4 2	2S	12E	60215	122
Libbie No. 2	34	188	SW1/4 2	2S	12E	60216	123
Maggie	39	397	NW1/4 2	2S	12E	60218	124
Michigan	39	400	SW1/4 2	2S	12E	60219	125
New York	40	35	SE1/4 2	2S	12E	60220	126
Rube	34	189	SW1/4 2	2S	12E	60221	127
Ruby	34	190	NW1/4SW1/4 2	2S	12E	60222	128
Sallie	34	195	NW1/42,NE1/4 3	2S	12E	60223	129
Apache Leap	26	353	SW1/41,SE1/4 2	2S	12E	60224	130
Cobre Verde	39	213	NW1/4NE1/4 11	2S	12E	60225	131
Cobre Verde No.1	1/AM/MI	252	NW1/4NE1/4 11	2S	12E	60226	132
Connecting Link	1/AM/MI	313	SW1/41,NW1/4NE1/4 12	2S	12E	60227	133
Connecting Link	1/AM/MI	204	NW1/4NE1/4 11	2S	12E	60228	134
Connecting Link	1/AM/MI	205	NE1/4 11,SE1/4 2	2S	12E	60229	135
Connecting Link	1/AM/MI	206	NE1/4 11,SE1/4 2	2S	12E	60230	136
Connecting Link	1/AM/MI	207	NE1/4 11,NW1/4 12,SE1/4 2	2S	12E	60231	7 137
Dacite No. 12	39	69	SE1/412	2S	12E	60238	7 138
Dacite No. 13	39	70	SW1/47	2S	13E	60239	7 139
San Juan	D	42	SE1/4SW1/42	2S	12E	60244	7 140
South Syndicate No.	40	256	SE1/41	2S	12E	60245	141
South Syndicate No.	40	259	SE1/41	2S	12E	60246	142
South Syndicate No.	40	260	SE1/41	2S	12E	60247	143
South Syndicate No.	40	261	SE1/41	2S	12E	60248	144
South Syndicate No.	40	262	SW1/46	2S	13E	60249	145
Sun #2	DktS09	313	NW1/4NE1/432	1S	13E	60250	146
Sun #3	DktS09	314	NE1/432	1S	13E	60251	147
Sun #4	DktS09	315	NW1/4NE1/4SW1/4SE1/432	1S	13E	60252	148
Sun #5	DktS09	316	NE1/42	1S	13E	60253	149
Sun #6	DktS09	317	SW1/4SE1/432	1S	13E	60254	150
Sun #7	DktS09	318	SE1/432	1S	13E	60255	151
Sun #8	DktS09	319	SW1/4SE1/432	1S	13E	60256	152
Sun #9	DktS09	320	SE1/432	1S	13E	60257	153
Sun #10	DktS09	321	SW1/4SE1/432	1S	13E	60258	154
Sun #11	Dkt 509	322	SE1/432	1S	13E	60259	7 155

RECEIVED
MAY STAFF OFFICE

2016 JUL 19 A 10: 05

PHOENIX, ARIZONA

Exhibit A

Name of Claim	Book	Page	Legal Description	Township	Range	AMC	
Sun #12	Dkt509	323	SW1/4SE1/432	1S	13E	60260	156 7
Sun #13	Dkt509	324	SE1/42	1S	13E	60261	157
Sun #14	Dkt509	325	NW1/46	2S	13E	60262	158
Sun #15	Dkt509	326	NW1/4NE1/46	2S	13E	60263	159
Sun #16	Dkt509	327	NW1/46	2S	13E	60264	160
Sun #17	Dkt509	328	NW1/4NE1/46	2S	13E	60265	161
Sun #18	Dkt509	329	NW1/46	2S	13E	60266	162
Sun #19	Dkt509	330	NW1/4NE1/46	2S	13E	60267	163
Sun #20	Dkt509	331	NW1/46	2S	13E	60268	164
Sun #21	Dkt509	332	NW1/4NE1/46	2S	13E	60269	165
Sun #22	Dkt509	333	NW1/4SW1/46	2S	13E	60270	166
Sun #23	Dkt509	334	NW1/4NE1/4SE1/4SW1/46	2S	13E	60271	167
Sun #24	Dkt509	335	SW1/46	2S	13E	60272	168
Sun #25	Dkt509	336	SW1/4SE1/46	2S	13E	60273	169
Sun #26	Dkt509	337	SW1/46	2S	13E	60274	170
Sun #27	Dkt509	338	SW1/4SE1/46	2S	13E	60275	171
Sun #28	Dkt509	339	SW1/4SE1/46	2S	13E	60276	172
Sun #29	Dkt509	340	SE1/46	2S	13E	60277	173
Sun #30	Dkt509	341	SE1/46	2S	13E	60278	174
Sun #31	Dkt509	342	SE1/46	2S	13E	60279	175
Sun #32	Dkt509	343	SE1/4NE1/46	2S	13E	60280	176
Sun #33	Dkt509	344	NE1/46	2S	13E	60281	177
Sun #34	Dkt509	345	NE1/46	2S	13E	60282	178
Sun #35	Dkt509	346	NE1/46	2S	13E	60283	179
Sun #36	Dkt509	347	NE1/46	2S	13E	60284	180
Sun #37	Dkt509	348	SE1/432.SW1/433	1S	13E	60285	181
Sun #38	Dkt509	349	SE1/42.SW1/433	1S	13E	60286	182 7
Sun #40	Dkt509	351	SW1/4SE1/433	1S	13E	60288	183 7
Sun #41	Dkt509	352	SW1/4SE1/433	1S	13E	60289	184
Sun #44	Dkt509	355	SE1/433	1S	13E	60290	185
Sun #45	Dkt509	356	SE1/433	1S	13E	60291	186
Sun #48	Dkt509	359	SE1/433,SW1/434	1S	13E	60292	187
Sun #49	Dkt509	360	SE1/433,SW1/434	1S	13E	60293	188
Sun #52	Dkt509	363	NW1/428	1S	13E	60294	189
Sun #53	Dkt509	364	NW1/428	1S	13E	60295	190
Sun #54	Dkt509	365	NW1/4NE1/428	1S	13E	60296	191
Sun #55	Dkt509	366	NE1/428	1S	13E	60297	192
Sun #56	Dkt509	367	NE1/428	1S	13E	60298	193
Sun #57	Dkt509	368	NE1/428	1S	13E	60299	194
Sun #58	Dkt509	369	NE1/428,NW1/427	1S	13E	60300	195
Sun #59	Dkt509	370	NW1/427	1S	13E	60301	196
Sun #60	Dkt509	371	NW1/427	1S	13E	60302	197
Sun #61	Dkt509	372	NW1/427	1S	13E	60303	198
Sun #62	2001	898	SW1/4NW1/428	1S	13E	60304	199
Sun #63	2001	900	SW1/4NW1/428	1S	13E	60305	200
Sun #64	2001	902	SE1/4SW1/4NW1/4NE1/428	1S	13E	60306	201
Sun #65	2001	904	SE1/4NE1/428	1S	13E	60307	202
Sun #66	2001	905	SE1/4NE1/428	1S	13E	60308	203
Sun #67	2001	906	SE1/4NE1/428	1S	13E	60309	204
Sun #68	Dkt509	379	SE1/4NE1/428,SW1/4NW1/4	1S	13E	60310	205
Sun #69	Dkt509	380	SW1/4NW1/427	1S	13E	60311	206
Sun #70	Dkt509	381	SW1/4NW1/427	1S	13E	60312	207
Sun #71	Dkt509	382	SW1/4NW1/427	1S	13E	60313	208
Sun #42A	Dkt736	743	SW1/4SE1/433	1S	13E	60314	209 7

RECEIVED
TAMM AZ STATE OFFICE

2016 JUL 19 A 10: 05

PHOENIX, ARIZONA

Exhibit A

Name of Claim	Book	Page	Legal Description	Township	Range	AMC
Sun #46 A	Dkt736	744	SE1/433	1S	13E	60315
Sun #50A	Dkt736	745	SE1/433,SW1/434	1S	13E	60316
Annex	38	118	NW1/41,NE1/411	2S	12E	60362
Apes	38	117	NW1/412,NE1/411	2S	12E	60363
Broken Hill No. 1	38	157	SW1/4SE1/411	2S	12E	60364
CobreVerdeNo.2	1/AM/MI	253	NW1/4NE1/411	2S	12E	60365
CobreVerdeNo.3	20	605	SE1/4SW1/4NW1/4NE1/411	2S	12E	60366
Copper Bell	38	116	NW1/412	2S	12E	60367
Illinois	1/AM/MI	265	NE1/411	2S	12E	60389
Indiana	F	572	NE1/411	2S	12E	60390
Iowa	F	573	NE1/411	2S	12E	60391
Lead Hill	21	272	NE1/4SE1/411	2S	12E	60392
South Syndicate No.	40	263	SE1/41,NE1/412	2S	12E	60394
South Syndicate No.	40	264	NW1/47	2S	13E	60395
South Syndicate No.	40	265	NW1/47	2S	13E	60396
South Syndicate No.	40	266	NW1/4NE1/47,SW1/46	2S	13E	60397
South Syndicate No.	40	267	NW1/4SW1/47	2S	13E	60398
South Syndicate No.	40	268	NW1/4NE1/4SE1/4SW1/47	2S	13E	60399
South Syndicate No.	40	269	NW1/4NE1/4SE1/47	2S	13E	60400
Touch Not No.2	1/AM/MI	315	NE1/4SE1/412	2S	12E	60401
Extension No. 1A	968	22	SW1/47	2S	13E	60402
Extension No. 2	40	410	SW1/4SE1/47	2S	13E	60403
Extension No. 3	40	411	NE1/47	2S	13E	60404
Extension No. 4	40	409	SW1/4,7,NW1/418	2S	13E	60405
Extension No. 5	40	412	SW1/47,NW1/418	2S	13E	60406
Extension No. 6	40	413	SW1/47,NW1/4NE1/418	2S	13E	60407
Extension No. 7	40	414	SW1/4SE1/4NE1/418	2S	13E	60408
Extension No. 8	40	415	SW1/47,NE1/418	2S	13E	60409
Extension No. 31	610	71	SE1/47,NE1/418	2S	13E	60433
Extension No. 32	610	72	SE1/47	2S	13E	60434
Extension No. 33	610	73	SE1/4NE1/47	2S	13E	60435
Extension No. 34	610	74	SE1/4NE1/47	2S	13E	60436
Extension No. 35	610	75	NE1/47	2S	13E	60437
Extension No. 36	610	76	NE1/47	2S	13E	60438
Extension No. 37	610	77	NE1/47	2S	13E	60439
Extension No. 38	610	78	NE1/47	2S	13E	60440
Extension No. 39	610	79	NE1/47,SE1/46	2S	13E	60441
Extension No. 40	610	80	NE1/47,SE1/46	2S	13E	60442
Extension No. 41	610	81	NE1/47,SE1/46	2S	13E	60443
Oak No. 45	Dkt566	177	NW1/429	1S	13E	60452
Broken Hill No. 2	38	155	SE1/4SW1/4NW1/411	2S	12E	60453
Eric #1	1997-029460	1	NE1/422 & NW1/423	1S	13E	347702
Eric #2	1997-029461	1	NE1/422	1S	13E	347703
Eric #3	1997-029462	1	NW1/422&NE1/422	1S	13E	347704
Eric #4	1997-029463	1	NW1/422	1S	13E	347705
Eric #5	1997-029464	1	NE1/421	1S	13E	347706
Eric #6	1997-029465	1	NW1/421 & NE1/421	1S	13E	347707
Eric #7	1997-029466	1	NW1/421	1S	13E	347708
Eric #8	1997-029467	1	NE1/420 & NW1/421	1S	13E	347709
Eric #9	1997-029468	1	NE1/420	1S	13E	347710
Eric #10	1997-029469	1	SE1/417	1S	13E	347711
Eric #11	1997-029470	1	SE1/417&SW1/416	1S	13E	374412
Eric #12	1997-029471	1	SW1/416	1S	13E	347713
Eric #13	1997-029472	1	SW1/416 & SE1/416	1S	13E	347714

210
211
212
213
214
215
216
217
218
219
220
221
222
223
224
225
226
227
228
229
230
231
232
233
234
235
236
237
238
239
240
241
242
243
244
245
246
247
248
249
250
251
252
253
254
255
256
257
258
259
260
261
262
263

RECEIVED
LIMAZ STATE OFFICE

2016 JUL 19 A 10:05

PHOENIX, ARIZONA

Exhibit A

Name of Claim	Book	Page	Legal Description	Township	Range	AMC	
Eric #14	1997-029473	1	SE¼16	1S	13E	347715	264
Eric #15	1997-029474	1	SW¼15	1S	13E	347716	265
Eric #16	1997-029475	1	SW¼15&S¼15	1S	13E	347717	266
Eric #17	1997-029476	1	SW¼15	1S	13E	347718	267
Eric #18	1997-029477	1	SE¼15&SW¼14	1S	13E	347719	268
Eric #19	1997-029478	1	SW¼14	1S	13E	347720	269
Eric #20	1997-029479	1	SW¼14	1S	13E	347721	270
Eric #21	1997-029480	1	SW¼14	1S	13E	347722	271
Eric #22	1997-029481	1	SW¼14	1S	13E	347723	272
Eric #23	1997-029482	1	SW¼14	1S	13E	347724	273
Eric #24	1997-029483	1	SW¼14&SE¼15	1S	13E	347725	274
Eric #25	1997-029484	1	SE¼15	1S	13E	347726	275
Eric #26	1997-029485	1	SE¼15	1S	13E	347727	276
Eric #27	1997-029486	1	SE¼15	1S	13E	347728	277
Eric #28	1997-029487	1	SE¼15&SW¼15	1S	13E	347729	278
Eric #29	1997-029488	1	SW¼15	1S	13E	347730	279
Eric #30	1997-029489	1	SW¼15	1S	13E	347731	280
Eric #31	1997-029490	1	SW¼15	1S	13E	347732	281
Eric #32	1997-029491	1	SW¼15	1S	13E	347733	282
Eric #33	1997-029492	1	SW¼16	1S	13E	347734	283
Eric #34	1997-029493	1	SE¼16	1S	13E	347735	284
Eric #35	1997-029494	1	SW¼16 & SE¼16	1S	13E	347736	285
Eric #36	1997-029495	1	SW¼16	1S	13E	347737	286
Eric #37	1997-029496	1	SE¼17 & SW¼16	1S	13E	347738	287
Eric #38	1997-029497	1	SE¼17	1S	13E	347739	288
Eric #39	1997-029498	1	SE¼17	1S	13E	347740	289
Eric #40	1997-029499	1	SE¼17 & SW¼16	1S	13E	347741	290
Eric #41	1997-029500	1	SW¼16	1S	13E	347742	291
Eric #42	1997-029501	1	SW¼16&SE¼16	1S	13E	347743	292
Eric #43	1997-029502	1	SE¼16	1S	13E	347744	293
Eric #44	1997-029503	1	NE¼16&SE¼16	1S	13E	347745	294
Eric #45	1997-029504	1	SW¼16&SE¼16	1S	13E	347746	295
Eric #46	1997-029505	1	SW¼16	1S	13E	347747	296
Eric #47	1997-029506	1	SE1/417&SW¼16	1S	13E	347748	297
Eric #48	1997-029507	1	SE1/417	1S	13E	347749	298
Eric #49	1997-029508	1	NE¼17&SE¼17	1S	13E	347750	299
Eric #50	1997-029509	1	NE1/417,SE1/417,NW1/416,S	1S	13E	347751	300
Eric #51	1997-029510	1	NW¼16 & SW¼16	1S	13E	347752	301
Eric #52	1997-029511	1	NE¼16,NW¼16,SE¼16,SW¼16	1S	13E	347753	302
Eric #53	1997-029512	1	NW¼16&NE¼16	1S	13E	347754	303
Eric #54	1997-029513	1	NW¼16	1S	13E	347755	304
Eric #55	1997-029514	1	NE¼17&NW¼16	1S	13E	347756	305
Eric #56	1997-029515	1	NE¼17	1S	13E	347757	306
Eric #57	1997-029516	1	NE¼16&SE¼16	1S	13E	347758	307
Eric #58	1997-029517	1	NE¼16&SE¼16	1S	13E	347759	308
Eric #59	1997-029518	1	NW¼15&SW¼15	1S	13E	347760	309
Eric #60	1997-029519	1	SW¼15&NW¼15	1S	13E	347761	310
Eric #61	1997-029520	1	NW¼15&SW¼15	1S	13E	347762	311
Eric #62	1997-029521	1	NW¼15&SW¼15	1S	13E	347763	312
Eric #63	1997-029522	1	NW¼15,SW¼15,SE¼15,NE¼16	1S	13E	347764	313
Eric #64	1997-029523	1	NE¼15&SE¼15	1S	13E	347765	314
Eric #65	1997-029524	1	NE¼15&SE¼15	1S	13E	347766	315
Eric #66	1997-029525	1	NE1/415&SE¼15	1S	13E	347767	316
Eric #67	1997-029526	1	NE¼15,SE¼15,NW¼14,SW¼16	1S	13E	347768	317

RECEIVED
L.M. AZ STATE OFFICE

2016 JUL 19 A 10: 05

PHOENIX, ARIZONA

Exhibit A

Name of Claim	Book	Page	Legal Description	Township	Range	AMC	
Eric #68	1997-029527	1	SW¼14 & NW¼14	1S	13E	347769	318
Eric #69	1997-029528	1	SW¼14&NW¼14	1S	13E	347770	319
Eric #70	1997-029529	1	SW1/414&NW¼14	1S	13E	347771	320
Eric #71	1997-029530	1	SW¼14&NW¼14	1S	13E	347772	321
Eric #72	1997-029531	1	SW¼14 & NW¼14	1S	13E	347773	322
Eric #73	1997-029532	1	NE¼14	1S	13E	347774	323
Eric #74	1997-029533	1	NE¼14	1S	13E	347775	324
Eric #75	1997-029534	1	NW¼14&NE¼14	1S	13E	347776	325
Eric #76	1997-029535	1	NW¼14	1S	13E	347777	326
Eric #77	1997-029536	1	NW¼14	1S	13E	347778	327
Eric #78	1997-029537	1	NW¼14	1S	13E	347779	328
Eric #79	1997-029538	1	NW¼14	1S	13E	347780	329
Eric #80	1997-029539	1	NE¼15&NW¼14	1S	13E	347781	330
Eric #81	1997-029540	1	NE¼15	1S	13E	347782	331
Eric #82	1997-029541	1	NE¼15	1S	13E	347783	332
Eric #83	1997-029542	1	NE¼15	1S	13E	347784	333
Eric #84	1997-029543	1	NW¼15&NE¼15	1S	13E	347785	334
Eric #85	1997-029544	1	NW¼15	1S	13E	347786	335
Eric #86	1997-029545	1	NW¼15	1S	13E	347787	336
Eric #87	1997-029546	1	NW¼15	1S	13E	347788	337
Eric #88	1997-029547	1	NW¼15	1S	13E	347789	338
Eric #89	1997-029548	1	NE¼16	1S	13E	347790	339
Eric #90	1997-029549	1	NE¼16	1S	13E	347791	340
Eric #91	1997-029550	1	NE¼16	1S	13E	347792	341
Eric #92	1997-029551	1	NW¼16 & NE¼16	1S	13E	347793	342
Eric #93	1997-029552	1	NW¼16	1S	13E	347794	343
Eric #94	1997-029553	1	NE¼17&NW¼16	1S	13E	347795	344
Eric #95	1997-029554	1	NE¼17	1S	13E	347796	345
Eric #97	1997-029555	1	NE¼17	1S	13E	347797	346
Eric #98	1997-029556	1	NE¼17	1S	13E	347798	347
Eric #99	1997-029557	1	NE¼17&NW¼16	1S	13E	347799	348
Eric #100	1997-029558	1	NW¼16	1S	13E	347800	349
Eric #101	1997-029559	1	NW¼16&NE¼16	1S	13E	347801	350
Eric #102	1997-029560	1	NW¼16,NE¼16,SW¼9,SE¼	1S	13E	347802	351
Eric #103	1997-029561	1	NW¼16 & SW¼9	1S	13E	347803	352
Eric #104	1997-029562	1	SE¼8,NE¼17,SW¼9,	1S	13E	347804	353
Eric #105	1997-029563	1	SE¼8&NE¼17	1S	13E	347805	354
Eric #106	1997-029564	1	SE¼8	1S	13E	347806	355
Eric #107	1997-029565	1	SE¼8 & SW¼9	1S	13E	347807	356
Eric #108	1997-029566	1	SW¼9	1S	13E	347808	357
Eric #109	1997-029567	1	SW¼9 & SE¼9	1S	13E	347809	358
Eric #110	1997-029568	1	SW¼9 & SE¼9	1S	13E	347810	359
Eric #111	1997-029569	1	SW¼9	1S	13E	347811	360
Eric #112	1997-029570	1	SE¼8 & SW¼9	1S	13E	347812	361
Eric #113	1997-029571	1	SE¼8	1S	13E	347813	362
Eric #114	1997-029572	1	SW¼8,SE¼8,NW¼17,NE¼17	1S	13E	347814	363
Eric #115	1997-029573	1	NE¼8,SE¼8,NW¼8,SW¼8	1S	13E	347815	364
Eric #116	1997-029574	1	SE¼8	1S	13E	347816	365
Eric #117	1997-029575	1	SE¼8 " SW¼9	1S	13E	347817	366
Eric #118	1997-029576	1	SW¼9	1S	13E	347818	367
Eric #119	1997-029577	1	SW¼9 & SE¼9	1S	13E	347819	368
Eric #120	1997-029578	1	SW¼9 & SE¼9	1S	13E	347820	369
Eric #121	1997-029579	1	SW¼9	1S	13E	347821	370
Eric #122	1997-029580	1	SE¼8 & SW¼9	1S	13E	347822	371

RECEIVED
TULSA STATE OFFICE

2016 JUL 19 A 10: 05

TULSA, ARIZONA

Exhibit A

Name of Claim	Book	Page	Legal Description	Township	Range	AMC	
Eric #123	1997-029581	1	SE¼8	1S	13E	347823	372
Eric #124	1997-029582	1	NE¼8 & SE¼8	1S	13E	347824	373
Eric #125	1997-029583	1	NE¼8,SE¼8,NW¼9,SW¼9	1S	13E	347825	374
Eric #126	1997-029584	1	NW¼9 & SW¼9	1S	13E	347826	375
Eric #127	1997-029585	1	NE¼9,SE¼9,SW¼9,NW¼9	1S	13E	347827	376
Eric #128	1997-029586	1	NW¼9&NE¼9	1S	13E	347828	377
Eric #129	1997-029587	1	NW¼9	1S	13E	347829	378
Eric #130	1997-029588	1	NE¼8 & NW¼9	1S	13E	347830	379
Eric #131	1997-029589	1	NE¼8 & NW¼9	1S	13E	347831	380
Eric #132	1997-029590	1	NW¼9	1S	13E	347832	381
Eric #133	1997-029591	1	NW¼9&NE¼9	1S	13E	347833	382
Eric #135	1997-029592	1	SW¼12	1S	13E	347834	383
Eric #136	1997-029593	1	SE ¼11&SW¼12	1S	13E	347835	384
Eric #137	1997-029594	1	SE¼11	1S	13E	347836	385
Eric #138	1997-029595	1	NE¼14&SE¼11	1S	13E	347837	386
Eric #139	1997-029596	1	NE¼14 & SE¼11	1S	13E	347838	387
Eric #140	1997-029597	1	NW¼14,NE¼14,SW¼11,SE¼	1S	13E	347839	388
Eric #141	1997-029598	1	NW¼14&SW¼11	1S	13E	347840	389
Eric #142	1997-029599	1	NW¼14&SW¼11	1S	13E	347841	390
Eric #143	1997-029600	1	NW¼14&SW¼11	1S	13E	347842	391
Eric #144	1997-029601	1	NW¼14&SW¼11	1S	13E	347843	392
Eric #145	1997-029602	1	NE¼15,	1S	13E	347844	393
Eric #146	1997-029603	1	NE¼15&SE¼10	1S	13E	347845	394
Eric #147	1997-029604	1	NE¼15 & SE¼10	1S	13E	347846	395
Eric #148	1997-029605	1	NW¼15 & SE¼10	1S	13E	347847	396
Eric #149	1997-029606	1	NW¼15,NE¼15,	1S	13E	347848	397
Eric #150	1997-029607	1	NW¼15&SW¼10	1S	13E	347849	398
Eric #151	1997-029608	1	NW¼15&SW¼10	1S	13E	347850	399
Eric #152	1997-029609	1	N¼W¼15&SW¼10	1S	13E	347851	400
Eric #153	1997-029610	1	NW¼15&SW¼10	1S	13E	347852	401
Eric #154	1997-029611	1	NE¼16&SE¼9	1S	13E	347853	402
Eric #155	1997-029612	1	NE¼16 & SE¼9	1S	13E	347854	403
Eric #156	1997-029613	1	NE¼16 & SE¼9	1S	13E	347855	404
Eric #157	1998-000721	1	NE¼9	1S	13E	347856	405
Eric #158	1998-000721	2	NE¼9	1S	13E	347857	406
Eric #159	1998-000721	3	NE¼9	1S	13E	347858	407
Eric #160	1997-029617	1	NW¼10	1S	13E	347859	408
Eric #161	1997-029618	1	NW¼10	1S	13E	347860	409
Eric #162	1997-029619	1	NW¼10	1S	13E	347861	410
Eric #163	1997-029620	1	NW¼10	1S	13E	347862	411
Eric #164	1997-029621	1	NW¼10 & SW¼10	1S	13E	347863	412
Eric #165	1997-029622	1	NE¼10 & SE¼10	1S	13E	347864	413
Eric #166	1997-029623	1	NE¼10 & SE¼10	1S	13E	347865	414
Eric #167	1997-029624	1	NE¼10&SE¼10	1S	13E	347866	415
Eric #168	1198-000721	4	NE 1/4 10,SE 1/4 10, NW 1/4	1S	13E	347867	416
Eric #169	1997-029626	1	NE¼11&SW¼11	1S	13E	347868	417
Eric #170	1997-029627	1	NW¼11&SW¼11	1S	13E	347869	418
Eric #171	1997-029628	1	NW¼11&SW¼11	1S	13E	347870	419
Eric #172	1997-029629	1	NW¼11&SW¼11	1S	13E	347871	420
Eric #173	1997-029630	1	NW¼11 & SW¼11 & NE¼11	1S	13E	347872	421
Eric #174	1997-029631	1	NE¼11&SE¼11	1S	13E	347873	422
Eric #175	1997-029632	1	NE¼11 & SE¼11	1S	13E	347874	423
Eric #176	1997-029633	1	NE¼11&SE¼11	1S	13E	347875	424
Eric #177	1997-029634	1	NE¼11 & SE¼11 & NW¼12	1S	13E	347876	425

RECEIVED
IN AZ STATE OFFICE

2016 JUL 19 A 10: 05

PHOENIX, ARIZONA

Exhibit A

Name of Claim	Book	Page	Legal Description	Township	Range	AMC	
Eric #178	1997-029635	1	NE¼11	1S	13E	347877	426
Eric #179	1997-029636	1	NE¼11	1S	13E	347878	427
Eric #180	1997-029637	1	NE¼11	1S	13E	347879	428
Eric #181	1997-029638	1	NW¼11&NE¼11	1S	13E	347880	429
Eric #182	1997-029639	1	NW¼11	1S	13E	347881	430
Eric #183	1997-029640	1	NW¼11	1S	13E	347882	431
Eric #184	1997-029641	1	NW¼11	1S	13E	347883	432
Eric #185	1997-029642	1	NW¼11	1S	13E	347884	433
Eric #186	1997-029643	1	NE¼10&NW¼11	1S	13E	347885	434
Eric #187	1997-029644	1	NE¼10	1S	13E	347886	435
Eric #188	1997-029645	1	NE¼10	1S	13E	347887	436
Eric #189	1997-029646	1	NE¼10	1S	13E	347888	437
Eric #190	1997-029647	1	NW¼10	1S	13E	347889	438
Eric #191	1997-029648	1	NW¼10	1S	13E	347890	439
Eric #192	1997-029649	1	Nw¼10	1S	13E	347891	440
Eric #193	1997-029650	1	NW¼10	1S	13E	347892	441
Eric #194	1997-029651	1	NW¼10	1S	13E	347893	442
Eric #195	1997-029652	1	NE¼9	1S	13E	347894	443
Eric #196	1997-029653	1	NE¼9	1S	13E	347895	444
Eric #197	1997-029654	1	NE¼9	1S	13E	347896	445
Eric #198	1997-029655	1	SE¼4 & NE¼9	1S	13E	347897	446
Eric #199	1997-029656	1	SE¼4 & NE¼9	1S	13E	347898	447
Eric #200	1997-029657	1	SE¼4 & NE¼9	1S	13E	347899	448
Eric #201	1997-029658	1	NW¼10&SW¼3	1S	13E	347900	449
Eric #202	1997-029659	1	NW¼10 & SW¼3	1S	13E	347901	450
Eric #203	1997-029660	1	NW¼10 & SW¼3	1S	13E	347902	451
Eric #204	1997-029661	1	NW¼10 & SW¼3	1S	13E	347903	452
Eric #205	1997-029662	1	NW¼10,NE¼10,SW¼3,SE¼3	1S	13E	347904	453
Eric #206	1997-029663	1	SE¼8&NE¼10	1S	13E	347905	454
Eric #207	1997-029664	1	SE¼3 & NE¼10	1S	13E	347906	455
Eric #208	1997-029665	1	SE¼3& NE¼10	1S	13E	347907	456
Eric #209	1997-029666	1	SE¼3,SW¼2,NE¼10,NW¼11	1S	13E	347908	457
Eric #210	1997-029667	1	SW¼2&NW¼11	1S	13E	348024	458
Eric #211	1997-029668	1	SW¼2&NW¼11	1S	13E	348025	459
Eric #212	1997-029669	1	NW¼11&SW¼2	1S	13E	348026	460
Eric #213	1997-029670	1	SW¼2&NW¼11	1S	13E	348027	461
Eric #214	1998-721	5	SW¼2,SE¼2,NW¼11,NE¼1	1S	13E	348028	462
Eric #215	1997-029672	1	NE¼11 & SE¼2	1S	13E	348029	463
Eric #216	1997-029673	1	SE¼2 & NE¼11	1S	13E	348030	464
Eric #217	1997-029674	1	SE¼2	1S	13E	348031	465
Eric #218	1998-000721	6	SW¼2 & SE¼2	1S	13E	348032	466
Eric #219	1997-029676	1	SW¼2	1S	13E	348033	467
Eric #220	1997-029677	1	SW¼2	1S	13E	348034	468
Eric #221	1997-029678	1	SW¼2	1S	13E	348035	469
Eric #222	1997-029679	1	SW¼2	1S	13E	348036	470
Eric #223	1997-029680	1	SE¼3 & SW¼2	1S	13E	348037	471
Eric #224	1998-000721	7	NE¼10 & SE¼3	1S	13E	348038	472
Eric #225	1997-029682	1	SE¼3	1S	13E	348039	473
Eric #226	1997-029683	1	SE¼3	1S	13E	348040	474
Eric #227	1997-029684	1	SW¼3 & SE¼3	1S	13E	348041	475
Eric #228	1998-000721	8	NW¼10& SW¼3	1S	13E	348042	476
Eric #229	1998-000721	9	NW¼10&SW¼3	1S	13E	348043	477
Eric #230	1997-029687	1	SE¼3 & NE¼3	1S	13E	348044	478
Eric #231	1997-029688	1	SE¼3&NE¼3	1S	13E	348045	479

RECEIVED
JUL 17 5 11 PM '16

2016 JUL 19 A 10:05

PHOENIX, ARIZONA

Exhibit A

Name of Claim	Book	Page	Legal Description	Township	Range	AMC	
Eric #232	1997-029689	1	SE $\frac{1}{4}$ 3,NE $\frac{1}{4}$ 3,SW $\frac{1}{2}$,NW $\frac{1}{2}$	1S	13E	348046	480
Eric #233	1997-029690	1	SW $\frac{1}{2}$ &NW $\frac{1}{2}$	1S	13E	348047	481
Eric #234	1997-029691	1	SW $\frac{1}{2}$ &NW $\frac{1}{2}$	1S	13E	348048	482
Eric #235	1997-029692	1	SW $\frac{1}{2}$ & NW $\frac{1}{2}$	1S	13E	348049	483
Eric #236	1998-000721	10	NW 1/4 2, SW 1/4 2	1S	13E	348050	484
Eric #237	1997-029694	1	NE $\frac{1}{2}$ & SE $\frac{1}{2}$	1S	13E	348051	485
Eric #238	1997-029695	1	NE $\frac{1}{2}$	1S	13E	348052	486
Eric #239	1997-029696	1	NE $\frac{1}{2}$	1S	13E	348053	487
Eric #240	1997-029697	1	NW $\frac{1}{2}$	1S	13E	348054	488
Eric #241	1997-029698	1	SE $\frac{1}{4}$ &NE $\frac{1}{4}$ 9	1S	13E	348055	489
Eric #242	1997-029699	1	SE $\frac{1}{2}$	1S	13E	348056	490
Eric #243	1997-029700	1	NW $\frac{1}{2}$ 28	1S	13E	348057	491
Eric #244	1997-029701	1	NW $\frac{1}{2}$ 28 & NE $\frac{1}{2}$ 28	1S	13E	348058	492
Eric #245	1997-029702	1	NE $\frac{1}{2}$ 28	1S	13E	348059	493
Eric #246	1997-029703	1	NE $\frac{1}{2}$ 28&NW $\frac{1}{2}$ 27	1S	13E	348060	494
Eric #247	1997-029704	1	NW $\frac{1}{2}$ 28	1S	13E	348061	495
Eric #248	1997-029705	1	NE $\frac{1}{2}$	1S	13E	348062	496
Eric #249	1997-029706	1	NE $\frac{1}{2}$	1S	13E	348063	497
Eric #250	1997-029707	1	NE $\frac{1}{2}$ 20 &NW $\frac{1}{2}$ 20	1S	13E	348064	498
Eric #251	1997-029708	1	NE $\frac{1}{2}$ 20,	1S	13E	348065	499
Eric #252	1997-029709	1	SW $\frac{1}{2}$ 20 & NW $\frac{1}{2}$ 20	1S	13E	348066	500
Eric #253	1997-029710	1	NW $\frac{1}{2}$ 20	1S	13E	348067	501
Eric #254	1997-029711	1	N-W $\frac{1}{2}$ 20	1S	13E	348068	502
Eric #255	1997-029712	1	NW $\frac{1}{2}$ 20 & SW $\frac{1}{2}$ 20	1S	13E	348069	503
Eric #256	1997-029713	1	NW $\frac{1}{2}$ 20 & SW $\frac{1}{2}$ 20	1S	13E	348070	504
Eric #257	1997-029714	1	NW $\frac{1}{2}$ 20	1S	13E	348071	505
Eric #258	1997-029715	1	NW $\frac{1}{2}$ 20	1S	13E	348072	506
Eric #259	1997-029716	1	NW $\frac{1}{2}$ 20 & SW $\frac{1}{2}$ 20	1S	13E	348073	507
Eric #260	1997-029717	1	NE $\frac{1}{4}$ 19,SE $\frac{1}{4}$ 19,NW $\frac{1}{2}$ 20,SW $\frac{1}{4}$	1S	13E	348074	508
Eric #261	1997-029718	1	NE $\frac{1}{4}$ 19 & NW $\frac{1}{2}$ 20	1S	13E	348075	509
Eric #262	1997-029719	1	NW $\frac{1}{4}$ 19&NE $\frac{1}{4}$ 19	1S	13E	348076	510
Eric #263	1997-029720	1	NE $\frac{1}{4}$ 19,SE $\frac{1}{4}$ 19,NW $\frac{1}{4}$ 19,SW $\frac{1}{4}$	1S	13E	348077	511
Eric #264	1997-029721	1	SW $\frac{1}{4}$ 19 & SE $\frac{1}{4}$ 19	1S	13E	348078	512
Eric #265	1997-029722	1	SE $\frac{1}{4}$ 19 & SW $\frac{1}{2}$ 20	1S	13E	348079	513
Eric #266	1997-029723	1	SW $\frac{1}{2}$ 20	1S	13E	348080	514
Eric #267	1997-029724	1	SW $\frac{1}{2}$ 20	1S	13E	348081	515
Eric #268	1997-029725	1	SW $\frac{1}{2}$ 20	1S	13E	348082	516
Eric #269	1997-029726	1	SW $\frac{1}{2}$ 20	1S	13E	348083	517
Eric #270	1997-029727	1	SE $\frac{1}{2}$ 20 & SW $\frac{1}{2}$ 20	1S	13E	348084	518
Eric #271	1997-029728	1	SE $\frac{1}{2}$ 20,SW $\frac{1}{2}$ 20,NW $\frac{1}{2}$ 29,NE $\frac{1}{4}$	1S	13E	348085	519
Eric #272	1997-029729	1	SW $\frac{1}{2}$ 20&NW $\frac{1}{2}$ 29	1S	13E	348086	520
Eric #273	1998-000721	11	SE $\frac{1}{4}$ 19&NE $\frac{1}{4}$ 30	1S	13E	348087	521
Eric #274	1997-029731	1	NE $\frac{1}{2}$ 20,NW $\frac{1}{2}$ 20,SW $\frac{1}{4}$ 17,SE $\frac{1}{4}$	1S	13E	348088	522
Eric #275	1997-029732	1	NW $\frac{1}{2}$ 20 & SW $\frac{1}{4}$ 17	1S	13E	348089	523
Eric #276	1997-029733	1	NW $\frac{1}{2}$ 20 & SW $\frac{1}{4}$ 17	1S	13E	348090	524
Eric #277	1997-029734	1	NW $\frac{1}{2}$ 20 & SW $\frac{1}{4}$ 17	1S	13E	348091	525
Eric #278	1997-029735	1	NW $\frac{1}{2}$ 20 & SW $\frac{1}{4}$ 17	1S	13E	348092	526
Eric #280	1997-029736	1	SE $\frac{1}{4}$ 13 & NE $\frac{1}{4}$ 24	1S	13E	348093	527
Eric #281	1997-029737	1	SW $\frac{1}{4}$ 18&NW $\frac{1}{4}$ 19	1S	14E	348094	528
Eric #282	1997-029738	1	SW $\frac{1}{4}$ 18&NW $\frac{1}{4}$ 19	1S	14E	348095	529
Eric #283	1997-029739	1	SW $\frac{1}{4}$ 18&NW $\frac{1}{4}$ 19	1S	14E	348096	530
Eric #284	1997-029740	1	SW $\frac{1}{4}$ 18&NW $\frac{1}{4}$ 19	1S	14E	348097	531
Eric #285	1997-029741	1	SW $\frac{1}{4}$ 18,SE $\frac{1}{4}$ 15,NW $\frac{1}{4}$ 19,NE $\frac{1}{4}$	1S	14E	348098	532
Eric #286	1997-029742	1	SE $\frac{1}{4}$ 18	1S	14E	348099	533

RECEIVED
11112 STATE OFFICE

2016 JUL 19 A 10:06

PHOENIX, ARIZONA

Exhibit A

Name of Claim	Book	Page	Legal Description	Township	Range	AMC	
Eric #287	1997-029743	1	NE¼24	1S	13E	348100	534
Eric #288	1997-029744	1	NE¼24	1S	13E	348101	535
Eric #289	1997-029745	1	NE¼24	1S	13E	348102	536
Eric #290	1997-029746	1	NE¼24	1S	13E	348103	537
Eric #291	1997-029747	1	NE¼24 & NW¼24	1S	13E	348104	538
Eric #292	1997-029748	1	NW¼24	1S	13E	348105	539
Eric #293	1997-029749	1	NW¼24	1S	13E	348106	540
Eric #294	1997-029750	1	NW¼24	1S	13E	348107	541
Eric #295	1997-029751	1	NW¼24	1S	13E	348108	542
Eric #296	1997-029732	1	NE¼19	1S	14E	348109	543
Eric #297	1997-029753	1	NE¼19&S¼19	1S	14E	348110	544
Eric #298	1997-029754	1	NE¼19	1S	14E	348111	545
Eric #299	1997-029755	1	NE¼19 & SE¼19	1S	14E	348112	546
Eric #300	1997-029756	1	NE¼19	1S	14E	348113	547
Eric #301	1997-029757	1	NE¼19 & SE¼19	1S	14E	348114	548
Eric #302	1997-029758	1	NW¼19&NE¼19	1S	14E	348115	549
Eric #303	1997-029759	1	NW¼19 & NE¼19 & SW¼19	1S	14E	348116	550
Eric #304	1997-029760	1	NW¼19	1S	14E	348117	551
Eric #305	1997-029761	1	NW¼19&SW¼19	1S	14E	348118	552
Eric #306	1997-029762	1	NW¼19	1S	14E	348119	553
Eric #307	1997-029763	1	NW¼19 & SW¼19	1S	14E	348120	554
Eric #308	1997-029764	1	NW¼19	1S	14E	348121	555
Eric #309	1997-029765	1	NW¼19&SW¼19	1S	14E	348122	556
Eric #310	1997-029766	1	NW¼19	1S	14E	348123	557
Eric #311	1997-029767	1	SE¼19	1S	14E	348124	558
Eric #312	1997-029768	1	SE¼19	1S	14E	348125	559
Eric #313	1997-029769	1	SE¼19	1S	14E	348126	560
Eric #314	1997-029770	1	SE¼19 & SW¼19	1S	14E	348127	561
Eric #315	1997-029771	1	SW¼19	1S	14E	348128	562
Eric #316	1997-029772	1	NE¼23 & NW¼24	1S	13E	348129	563
Eric #317	1997-029773	1	NE¼23 & SE¼23 & NW¼24	1S	13E	348130	564
Eric #318	1997-029774	1	SE¼23&SW¼24	1S	13E	348131	565
Eric #319	1997-029775	1	NE¼23 & SE¼23 & NW¼24	1S	13E	348132	566
Eric #320	1997-029776	1	SE¼23 & SW¼24	1S	13E	348133	567
Eric #321	1997-029777	1	NW¼24 & SW¼24	1S	13E	348134	568
Eric #322	1997-029778	1	SW¼24	1S	13E	348135	569
Eric #323	1997-029779	1	NW¼24&SW¼24	1S	13E	348136	570
Eric #324	1997-029780	1	SW¼24	1S	13E	348137	571
Eric #325	1997-029781	1	NW¼24&SW¼24	1S	13E	348138	572
Eric #326	1997-029782	1	SW¼24	1S	13E	348139	573
Eric #327	1997-029783	1	NW¼24 & NE¼24 & SW¼24	1S	13E	348140	574
Eric #328	1997-029784	1	SW¼24&SE¼24	1S	13E	348141	575
Eric #329	1997-029785	1	NE¼26	1S	13E	348142	576
Eric #330	1997-029786	1	NE¼26	1S	13E	348143	577
Eric #331	1997-029787	1	SE¼23 & NE¼26 & SW¼24	1S	13E	348144	578
Eric #332	1997-029788	1	NE¼26 & NW¼25	1S	13E	348145	579
Eric #333	1997-029789	1	SW¼24 & NW¼25	1S	13E	348146	580
Eric #334	1997-029790	1	NE¼26 & NW¼25	1S	13E	348147	581
Eric #335	1997-029791	1	SW¼24&NW¼25	1S	13E	348148	582
Eric #336	1997-029792	1	NW¼25	1S	13E	348149	583
Eric #337	1997-029793	1	SW¼24&NW¼25	1S	13E	348150	584
Eric #338	1997-029794	1	NW¼25	1S	13E	348151	585
Eric #339	1997-029795	1	SW¼24 & NW¼25	1S	13E	348152	586
Eric #340	1997-029796	1	NW¼25	1S	13E	348153	587

RECEIVED
SHERIFF'S OFFICE

2016 JUL 19 A 10: 06

PHOENIX, ARIZONA

Exhibit A

Name of Claim	Book	Page	Legal Description	Township	Range	AMC	
Eric #341	1997-029797	1	SW¼24 & SE¼24 & NW¼25	1S	13E	348154	588
Eric #342	1997-029798	1	NW¼25&NE¼25	1S	13E	348155	589
Eric #343	1997-029799	1	SE¼26	1S	13E	348156	590
Eric #344	1997-029800	1	NE¼26 & SE¼26	1S	13E	348157	591
Eric #345	1997-029801	1	SE¼26	1S	13E	348158	592
Eric #346	1997-029802	1	NE¼26 & SE¼26	1S	13E	348159	593
Eric #347	1997-029803	1	SE¼26 & SW¼25	1S	13E	348160	594
Eric #348	1997-029804	1	NE¼26 & SE¼26 & NW¼25	1S	13E	348161	595
Eric #349	1997-029805	1	NW¼25&SW¼25	1S	13E	348162	596
Eric #350	1997-029806	1	NE¼35	1S	13E	348163	597
Eric #351	1997-029807	1	NE¼35	1S	13E	348164	598
Eric #352	1997-029808	1	NE¼35 & SE¼35	1S	13E	348165	599
Eric #353	1997-029809	1	NE¼35 & SE¼35	1S	13E	348166	600
Eric #354	1997-029810	1	SE¼35	1S	13E	348167	601
Eric #355	1997-029811	1	NE¼35 & SE¼35	1S	13E	348168	602
Eric #356	1997-029812	1	NE¼35&SE¼35&SW¼35&S	1S	13E	348169	603
Eric #357	1997-029813	1	NW¼35 & SW¼35	1S	13E	348170	604
Eric #358	1997-029814	1	SW¼35&NW¼35	1S	13E	348171	605
Eric #359	1997-029815	1	NW¼35 & SW¼35	1S	13E	348172	606
Eric #360	1997-029816	1	NW¼35 & SW¼35	1S	13E	348173	607
Eric #361	1997-029817	1	SW¼35	1S	13E	348174	608
Eric #362	1997-029818	1	SW¼35	1S	13E	348175	609
Eric #363	1997-029819	1	SW¼35	1S	13E	348176	610
Kay 1	1732	129-130	SW 1/4 SE 1/4 Section 21	1S	13E	312984	611
Kay 2	1732	131-132	SW 1/4 SE 1/4 Section 21	1S	13E	312985	612
Kay 3	1732	133-134	SW 1/4 SE 1/4 Section 21	1S	13E	312986	613
Kay 5	1732	137-138	NE 1/4 Section 34	1S	13E	312988	614
Kay 6	1732	139-140	NW 1/4 Section 22	1S	13E	312989	615
Kay 7	1732	141-142	NE 1/4 Section 34	1S	13E	312990	616
Kay 8	1732	143-144	NW 1/4 Section 22	1S	13E	312991	617
Kay 9	1732	145-146	NE 1/4 Section 34	1S	13E	312992	618
Kay 10	1762	147-148	NW 1/4 Section 22	1S	13E	312993	619
Kay 11	1732	149-150	NE 1/4 SE 1/4 Section 21	1S	13E	312994	620
Kay 12	1732	151-152	NW 1/4 SW 1/4 Section 22	1S	13E	312995	621
Kay 13	1732	153-154	SE 1/4 Section 34	1S	13E	312996	622
Kay 14	1732	155-156	SW 1/4 Section 22	1S	13E	312997	623
Kay 18	1732	163-164	NE¼ NW 1/4 Section22	1S	13E	313001	624
Kay 19E	1732	165-166	NE 1/4 Section 22	1S	13E	313002	625
Kay 19W	1732	167-168	NE 1/4 Section 22	1S	13E	313003	626
Kay 20E	1732	169-170	NE 1/4 NW 1/4 Section22	1S	13E	313004	627
Kay 20W	1732	171-172	NE 1/4 NW 1/4 Section22	1S	13E	313005	628
Kay 21E	1732	173-174	NE 1/4 NW 1/4 Section22	1S	13E	313006	629
Kay 21W	1732	175-176	NE 1/4 NW 1/4 Section22	1S	13E	313007	630
Kay 22	1732	177-178	NE 1/4 NW 1/4 Section22	1S	13E	313008	631
Kay 81	1732	179-180	NE 1/4 NW 1/4 Section 21	1S	13E	313009	632
Kay 82	1732	181-182	NW 1/4 Section 21	1S	13E	313010	633
Kay 83	1732	183-184	NE 1/4 NW 1/4 Section 21	1S	13E	313011	634
Kay 84	1732	185-186	NW 1/4 Section 21	1S	13E	313012	635
Kay 85	1732	187-188	NE 1/4 NW 1/4 Section 21	1S	13E	313013	636
Kay 86	1732	189-190	NW 1/4 Section 21	1S	13E	313014	637
Kay 87	1732	191-192	1/4 NW¼ SW 1/4 SE 1/4 Sec	1S	13E	313015	638
Kay 88	1732	193-194	NW 1/4 SW 1/4 Section 21	1S	13E	313016	639
Kay 129	1732	195-196	NE 1/4 Section 20	1S	13E	313017	640
Kay 130	1732	197-198	NE 1/4 Section 20	1S	13E	313018	641

RECEIVED
AZ STATE OFF.

2016 JUL 19 A 10: 06

PHOENIX, ARIZONA

Exhibit A

Name of Claim	Book	Page	Legal Description	Township	Range	AMC
Kay 131	1732	199-200	NE 1/4 Section 20	1S	13E	313019
Kay 132	1732	201-202	NE 1/4 Section 20	1S	13E	313020
Kay 133	1732	203-204	NE 1/4 Section 20	1S	13E	313021
Kay 134	1732	205-206	NE 1/4 Section 20	1S	13E	313022
Kay 135	1732	207-208	NE 1/4 SE 1/4 Section 20	1S	13E	313023
Kay 136	1732	209-210	NE 1/4 SE 1/4 Section 20	1S	13E	313024
Kay 137	1732	211-212	SE 1/4 Section 20	1S	13E	313025
Kay 138	1732	213-214	SE 1/4 Section 20	1S	13E	313026
Kay 141	1732	215-216	SE 1/4 Section 20	1S	13E	313027
Kay 142	1732	217-218	SE 1/4 Section 20	1S	13E	313028
Kay 143	1732	219-220	SE 1/4 Section 20	1S	13E	313029
Kay 145	1732	221-222	SE 1/4 Section 20	1S	13E	313030
Kay 146	1732	223-224	SE 1/4 Section 20	1S	13E	313031
Kay 147	1732	225-226	SE 1/4 Section 20	1S	13E	313032
Kay 148	1732	227-228	SE 1/4 Section 20	1S	13E	313033
Kay 149	1732	229-230	SE 1/4 Section 20	1S	13E	313034
Kay 150	1732	231-232	SE 1/4 Section 20	1S	13E	313035
Kay 152	604	874	NW 1/4 Section 28	1S	13E	47117
LD No. 1	711	870	NE 1/4 Section 23	1S	13E	47272
LD No. 2	693	556	NE 1/4 SE 1/4 Section 23	1S	13E	47273
LD No. 3	688	870	SE 1/4 Section 23	1S	13E	47274
LD No. 4	693	558	NE 1/4 Section 26	1S	13E	47275
LD No. 5	693	559	NE 1/4 SE 1/4 Section 26	1S	13E	47276
LD No. 6	693	560	SE 1/4 Section 26	1S	13E	47277
LD No. 7	693	561	NE 1/4 Section 35	1S	13E	47278
LD No. 8	693	562	NE 1/4 Section 35	1S	13E	47279
LD No. 9	716	365	NE 1/4 Section 23	1S	13E	47280
Margaret 69	559	854	NE 1/4 NW1/4 Section 22	1S	13E	45754
Margaret 69 East	568	276	NE 1/4 NW1/4 Section 22	1S	13E	45755
Margaret 133	559	860	SW 1/4 section 14	1S	13E	45820
Margaret 135	559	862	SW 1/4 section 14	1S	13E	45823
Margaret 137	559	864	NW 1/4 Section 23	1S	13E	45826
Margaret 138	574	588	NE 1/4 Section 22	1S	13E	45827
Margaret 139	559	866	NW 1/4 Section 23	1S	13E	45828
Margaret 140	574	589	NE 1/4 Section 22	1S	13E	45829
Margaret 153	564	531	SW SE 1/4 Ssction 14	1S	13E	45842
Margaret 154	564	532	SW SE 1/4 Ssction 14	1S	13E	45843
Margaret 155	564	533	NE 1/4 NW 1/4 Section 23	1S	13E	45844
Margaret 156	564	534	NE 1/4 NW 1/4 Section 23	1S	13E	45845
Margaret 157	559	874	NE 1/4 NW1/4 Section 22	1S	13E	45846
Margaret 159	559	876	NE 1/4 NW1/4 Section 22	1S	13E	45849
Margaret 161	559	878	NE 1/4 NW1/4 Section 22	1S	13E	45852

642
643
644
645
646
647
648
649
650
651
652
653
654
655
656
657
658
659
660
661
662
663
664
665
666
667
668
669
670
671
672
673
674
675
676
677
678
679
680
681
682
683

RECEIVED
AZ STATE OFFICE
JUL 19 A 10: 04
PHOENIX, ARIZONA

RECEIVED
MAY STATE OFF

2016 JUL 19 A 10: 06

ALBUQUERQUE, ARIZONA

Exhibit A

Name of Claim	Book	Page	Legal Description	Township	Range	AMC	
Margaret 162	559	879	NW 1/4 Section 22	1S	13E	45853	684
Margaret 162 West	568	282	NW 1/4 Section 22	1S	13E	45854	685
Margaret 163	559	880	SW 1/4 SE 1/4 Section 22	1S	13E	45855	686
Margaret 164 West	568	283	SW 1/4 Section 22	1S	13E	45857	687
Margaret 164	583	785	SW 1/4 Section 22	1S	13E	45856	688
Margaret 165	559	882	SW 1/4 SE 1/4 Section 22	1S	13E	45858	689
Margaret 166	559	883	SW 1/4 Section 22	1S	13E	45859	690
Margaret 166 West	568	284	NW 1/4 Section 22	1S	13E	45860	691
Margaret 217	559	884	NW 1/4 Section 23	1S	13E	45901	692
Margaret 218	559	885	NE 1/4 Section 22	1S	13E	45902	693
Margaret 219	559	886	NW 1/4 Section 23	1S	13E	45903	694
Margaret 220	559	887	NE 1/4 Section 22	1S	13E	45904	695
Margaret 221	559	888	NW 1/4 Section 23	1S	13E	45905	696
Margaret 222	559	889	NE 1/4 Section 22	1S	13E	45906	697
Margaret 223	559	890	SW 1/4 SE 1/4 Section 22	1S	13E	45907	698
Margaret 224	559	891	SE 1/4 Section 22	1S	13E	45908	699
Margaret 225	583	784	SW 1/4 Section 23	1S	13E	45909	700
Margaret 226	574	603	SE 1/4 Section 22	1S	13E	45910	701
Margaret 227	564	535	NE 1/4 NW 1/4 Section 23	1S	13E	45911	702
Margaret 228	564	536	NE 1/4 NW 1/4 Section 23	1S	13E	45912	703
Margaret 229	564	537	NE 1/4 NW 1/4 Section 23	1S	13E	45913	704
Margaret 230	564	538	SW 1/4 SE 1/4 Section 23	1S	13E	45914	705
Margaret 231	564	539	SW 1/4 SE 1/4 Section 23	1S	13E	45915	706
Margaret 233	559	894	SW 1/4 SE 1/4 Section 22	1S	13E	45916	707
Margaret 234	559	895	SW 1/4 Section 22	1S	13E	45917	708
Margaret 234 West	568	287	SW 1/4 Section 22	1S	13E	45918	709
Margaret 235	560	729	SW 1/4 SE 1/4 Section 22	1S	13E	45919	710
Margaret 236	574	604	SW 1/4 Section 22	1S	13E	45920	711
Margaret 237	560	731	SW 1/4 SE 1/4 Section 22	1S	13E	45921	712
Margaret 238	560	732	SW 1/4 Section 22	1S	13E	45922	713
Margaret 239	560	733	NE 1/4 NW 1/4 Section 27	1S	13E	45923	714
Margaret 240	560	734	NW 1/4 Section 27	1S	13E	45924	715
Margaret 241	560	735	NE 1/4 NW 1/4 Section 27	1S	13E	45925	716
Margaret 242	574	605	NW 1/4 Section 27	1S	13E	45926	717
Margaret 243	560	737	NE 1/4 NW 1/4 Section 27	1S	13E	45927	718
Margaret 244	574	606	NW 1/4 Section 27	1S	13E	45928	719
Margaret 245	560	739	NE 1/4 NW 1/4 Section 27	1S	13E	45929	720
Margaret 246	560	740	NW 1/4 Section 27	1S	13E	45930	721
Margaret 247	559	896	SW 1/4 Section 23	1S	13E	45931	722
Margaret 248	574	607	SE 1/4 Section 22	1S	13E	45932	723
Margaret 249	561	578	SW 1/4 Section 23	1S	13E	45933	724
Margaret 250	561	579	SE 1/4 Section 22	1S	13E	45934	725
Margaret 251	561	580	SW 1/4 Section 23	1S	13E	45935	726
Margaret 252	561	581	SE 1/4 Section 22	1S	13E	45936	727
Margaret 253	561	582	NW 1/4 Section 26	1S	13E	45937	728
Margaret 254	561	583	NE 1/4 Section 27	1S	13E	45938	729
Margaret 255	561	584	NW 1/4 Section 26	1S	13E	45939	730
Margaret 256	561	585	NE 1/4 Section 27	1S	13E	45940	731
Margaret 257	561	586	NW 1/4 Section 26	1S	13E	45941	732
Margaret 258	561	587	NE 1/4 Section 27	1S	13E	45942	733

WINDY
 A 0: 04

RECEIVED
MAIL ROOM OFF

2016 JUL 19 AM 10:06

PHOENIX, ARIZONA

Exhibit A

Name of Claim	Book	Page	Legal Description	Township	Range	AMC
Margaret 259	561	588	NW 1/4 Section 26	1S	13E	45943
Margaret 260	561	589	NE 1/4 Section 27	1S	13E	45944
Margaret 261	560	741	SW 1/4 SE 1/4 Section 27	1S	13E	45945
Margaret 262	560	742	SW 1/4 Section 27	1S	13E	45946
Margaret 263	560	743	SW 1/4 SE 1/4 Section 27	1S	13E	45947
Margaret 264	560	744	SW 1/4 Section 27	1S	13E	45948
Margaret 265	561	590	SW 1/4 Section 26	1S	13E	45949
Margaret 266	561	591	SE 1/4 Section 27	1S	13E	45950
Margaret 267	561	592	SW 1/4 Section 26	1S	13E	45951
Margaret 268	561	593	SE 1/4 Section 27	1S	13E	45952
Margaret 269	560	745	SW 1/4 SE 1/4 Section 27	1S	13E	45953
Margaret 270	560	746	SW 1/4 Section 27	1S	13E	45954
Margaret 271	560	747	SW 1/4 SE 1/4 Section 27	1S	13E	45955
Margaret 272	560	748	SW 1/4 Section 27	1S	13E	45956
Margaret 273	561	594	SW 1/4 Section 26	1S	13E	45957
Margaret 274	561	595	SE 1/4 Section 27	1S	13E	45958
Margaret 275	561	596	SW 1/4 Section 26	1S	13E	45959
Margaret 276	561	596	SE 1/4 Section 27	1S	13E	45960
Margaret 277	561	596	SW 1/4 SE 1/4 Section 26	1S	13E	45961
Margaret 278	561	597	SW 1/4 SE 1/4 Section 26	1S	13E	45962
Margaret 279	561	598	SW 1/4 SE 1/4 Section 26	1S	13E	45963
Margaret 280	561	599	SW 1/4 SE 1/4 Section 26	1S	13E	45964
Margaret 281	561	600	NE 1/4 NW 1/4 Section 26	1S	13E	45965
Margaret 282	561	603	NE 1/4 NW 1/4 Section 26	1S	13E	45966
Margaret 283	567	542	NE 1/4 NW 1/4 Section 26	1S	13E	45967
Margaret 284	567	543	NE 1/4 NW 1/4 Section 26	1S	13E	45968
Margaret 285	567	544	NW 1/4 SW 1/4 Section 23	1S	13E	45969
Margaret 286	567	545	SW 1/4 SE 1/4 Section 23	1S	13E	45970
Margaret 287	564	540	SW 1/4 SE 1/4 Section 23	1S	13E	45971
Margaret 305	565	739	NE 1/4 NW 1/4 Section 35	1S	13E	45985
Margaret 306	565	740	NW 1/4 Section 35	1S	13E	45986
Margaret 307	565	741	NE 1/4 NW 1/4 Section 35	1S	13E	45987
Margaret 308	565	742	NW 1/4 Section 35	1S	13E	45988
Margaret 309	565	743	NE 1/4 NW 1/4 Section 35	1S	13E	45989
Margaret 310	565	744	NW 1/4 Section 35	1S	13E	45990
Margaret 311	565	745	NE 1/4 NW 1/4 Section 35	1S	13E	45991
Margaret 312	565	746	NW 1/4 Section 35	1S	13E	45992
Margaret 313	565	747	SE 1/4 Section 27	1S	13E	45993
Margaret 314	565	748	SW 1/4 SE 1/4 Section 27	1S	13E	45994
Margaret 315	565	749	NE 1/4 Section 34	1S	13E	45995
Margaret 316	565	750	NE 1/4 NW 1/4 Section 34	1S	13E	45996
Margaret 317	565	751	NE 1/4 Section 34	1S	13E	45997
Margaret 318	565	752	NE 1/4 NW 1/4 Section 34	1S	13E	45998
Margaret 319	565	753	NE 1/4 Section 34	1S	13E	45999
Margaret 320	565	754	NE 1/4 NW 1/4 Section 34	1S	13E	46000
Margaret 321	567	546	SW 1/4 Section 27	1S	13E	46001
Margaret 322	567	547	NW 1/4 Section 34	1S	13E	46002

734
735
736
737
738
739
740
741
742
743
744
745
746
747
748
749
750
751
752
753
754
755
756
757
758
759
760
761
762
763
764
765
766
767
768
769
770
771
772
773
774
775
776
777
778
779
780

RECEIVED
19 A 10: 04
ARIZONA
SHERIFFS OFFICE

RECEIVED
CIVIL RIGHTS OFFICE

2016 JUL 19 A 10:06

PHOENIX, ARIZONA

Exhibit A

Name of Claim	Book	Page	Legal Description	Township	Range	AMC	
Margaret 323	567	548	NW 1/4 Section 34	1S	13E	46003	781
Margaret 324	567	549	NW 1/4 Section 34	1S	13E	46004	782
Margaret 325	565	755	SW 1/4 Section 22	1S	13E	46005	783
Margaret 327	565	757	SW 1/4 Section 22	1S	13E	46007	784
Margaret 328	565	758	SE 1/4 Section 34	1S	13E	46008	785
Margaret 331	614	329	SW 1/4 Section 22	1S	13E	46011	786
Margaret 332	583	778	NE 1/4 Section 28	1S	13E	46012	787
Margaret 333	572	916	NW 1/4 Section 27	1S	13E	46013	788
Margaret 334	572	917	NE 1/4 Section 28	1S	13E	46014	789
Margaret 335	583	787	NE 1/4 Section 28	1S	13E	46015	790
Margaret 336	572	919	NE 1/4 NW 1/4 Section 28	1S	13E	46016	791
Rook No. 1	1771	262	NE 1/4 Section 23	1S	13E	316548	792
Rook No. 2	1771	263	NE 1/4 SE 1/4 Section 23	1S	13E	316549	793
Rook No. 3	1771	264	SE 1/4 Section 23	1S	13E	316550	794
Rook No. 4	1771	265	SE 1/4 Section 23	1S	13E	316551	795
Rook No. 5	1771	266	SE 1/4 Section 23	1S	13E	316552	796
Rook No. 6	1771	267	SE 1/4 Section 23	1S	13E	316553	797
Rook No. 7	1771	268	NE 1/4 Section 26	1S	13E	316554	798
East No. 9A	2001	886	SW1/429,SE1/429	1S	13E	355529	799
Sun #62A	2001	899	SW1/428	1S	13E	355534	800
Sun #63A	2001	901	SW1/428	1S	13E	355535	801
Sun #64A	2001	903	SW&SE1/428	1S	13E	355536	802
Dan 1	2002	868	SE1/4 3	2S	12E	356180	803
Dan 2	2002	869	SE1/42	2S	12E	356181	804
Dan 3	2002	870	SW1/411	2S	12E	356182	805
Dan 4	2002	871	SE1/4NE1/411	2S	12E	356183	806
Dan 5	2002	872	NW1/4SW1/412,NEWSE1/411	2S	12E	356184	807
Dan 6	2002	873	SE1/4SW1/4 36	1S	12E	356185	808
Dan 7	2002	874	SE1/4SW1/4 36	1S	12E	356186	809
Dan 8	2002	875	SW1/4SE1/4 1,NE1/4 12	2S	12E	356187	810
Dan 9	2002	876	SE1/4SW1/4 1,NE1/4 12	2S	12E	356188	811
Dan 10	2002	877	SE1/4 1	2S	12E	356189	812
Dan 11	2002	878	NE1/412	2S	12E	356190	813
Dan 12	2002	879	NE1/412	2S	12E	356191	814
Dan 13	2002	880	SE1/41,NE1/412	2S	12E	356192	815
Dan 14	2002	881	NE1/4SE1/412	2S	12E	356193	816
Dan 15	2002	882	NE1/4SE1/412	2S	12E	356194	817
Dan 16	2002	883	NE1/412	2S	12E	356195	818
Dan 17	2002	884	SW1/4 1	2S	12E	356196	819
Dan 18	2002	885	SW1/4SE1/4 1	2S	12E	356197	820
Dan 19	2002	886	NW1/411	2S	12E	356198	821
Dan 20	2002	887	SW1/411	2S	12E	356199	822
Dan 21	2002	888	NW1/4SW1/411	2S	12E	356200	823
Dan 22	2002	889	NW1/4SW1/411	2S	12E	356201	824
Dan 23	2002	890	NW1/4SW1/411	2S	12E	356202	825
Dan 24	2002	891	NW1/4NE1/4 2	2S	12E	356203	826
Legal Tender 1	2003	12154	North West 1/4 Section 1	2S	12E	356884	827
Legal Tender 2	2003	12155	North West 1/4 Section 1	2S	12E	356885	828
Legal Tender 3	2003	12156	South West 1/4 Section 1	2S	12E	356886	829
Legal Tender 4	2003	12157	South West 1/4 Section 1	2S	12E	356887	830
Legal Tender 5	2003	12158	North West 1/4 Section 1	2S	12E	356888	831
Legal Tender 6	2003	12159	North West 1/4 Section 1	2S	12E	356889	832
Legal Tender 7	2003	12160	North West 1/4 Section 1	2S	12E	356890	833
Legal Tender 8	2003	12161	North West 1/4 Section 1	2S	12E	356891	834

Exhibit A

Name of Claim	Book	Page	Legal Description	Township	Range	AMC	
Legal Tender 9	2003	12162	South East 1/4 Section 1	2S	12E	356892	835
Legal Tender 10	2003	12163	South East 1/4 Section 1	2S	12E	356893	836
Legal Tender 11	2003	12164	North East 1/4 Section 1	2S	12E	356894	837
Legal Tender 12	2003	12165	North East 1/4 Section 1	2S	12E	356895	838
Legal Tender 13	2003	12066	South West 1/4 Section 6	2S	13E	356865	839
Legal Tender 14	2003	12167	South West 1/4 Section 6	2S	13E	356866	840
Legal Tender 15	2003	12168	South West 1/4 Section 6	2S	13E	356867	841
Legal Tender 16	2003	12169	South East 1/4 Section 6	2S	13E	356896	842
Legal Tender 17	2003	12170	North West 1/4 Section 6	2S	13E	356868	843
Legal Tender 18	2003	12171	North West 1/4 Section 6	2S	13E	356869	844
Legal Tender 19	2003	12172	South West 1/4 Section 32	1S	13E	356897	845
Legal Tender 20	2003	12173	South East 1/4 Section 32	1S	13E	356870	846
Legal Tender 21	2003	12174	South East 1/4 Section 33	1S	13E	356871	847
Legal Tender 22	2003	12175	South East 1/4 Section 32	1S	13E	356872	848
Legal Tender 23	2002	69016	North West 1/4 Section 32	1S	13E	356933	849
Galaxy No. 1	2004	2354	SW1/41	2S	12E	359395	850
Gladiator No. 1	2004	2355	NW1/432	1S	13E	359396	851
Gladiator No. 2	2004	2356	NW1/4NE1/432	1S	13E	359397	852
Gladiator No. 3	2004	2357	NE1/432	1S	13E	359398	853
Gladiator No. 4	2004	2358	SW1/429,NW1/432	1S	13E	359399	854
Gladiator No. 5	2004	2359	SW1/4SE1/429,NW1/4NE1/432	1S	13E	359400	855
Gladiator No. 6	2004	2360	SE1/429,NE1/432	1S	13E	359401	856
Gladiator No. 7	2004	2361	NE1/4,SE1/4,NW1/4&SW1/4	1S	13E	359402	857
Gladiator No. 8	2004	2362	NE1/4SE1/429	1S	13E	359403	858
Gladiator No. 9	2004	2363	NW1/4SW1/428,NE1/4SE1/42	1S	13E	406339	859
Olga 1	2004	86442	NW 1/4 Section 28	1S	13E	362903	860
Olga 2	2004	86443	NW 1/4 Section 28	1S	13E	362904	861
Olga 3	2004	86444	NE 1/4 Section 29	1S	13E	362905	862
Olga 4	2004	86445	NE 1/4 Section 29	1S	13E	362906	863
Kay 15A	2003	4012	SE 1/4 Section 34	1S	13E	357097	864
Kay 140A	2003	4013	SE 1/4 Section 20	1S	13E	357098	865
Kay 151	1753	767	NE 1/4 Section 29	1S	13E	315168	866
Hutton #1	2010	101285	NE 1/4 Section 24	1S	13E	402476	867
Hutton #2	2010	101286	NE 1/4 Section 24	1S	13E	402477	868
Hutton #3	2010	101287	NE 1/4 Section 24	1S	13E	402478	869
Hutton #4	2010	101288	NE 1/4 Section 24	1S	13E	402479	870
Hutton #5	2010	101289	NE 1/4 Section 24	1S	13E	402480	871
Hutton #6	2010	101290	SE 1/4 Section 24	1S	13E	402481	872
Hutton #7	2010	101291	SE 1/4 Section 24	1S	13E	402482	873
Hutton #8	2010	101292	SW 1/4 Section 19	1S	14E	402483	874
Hutton #9	2010	101293	SW 1/4 Section 19	1S	14E	402484	875
Hutton #10	2010	101294	SE 1/4 Section 24	1S	13E	402485	876
Hutton #11	2010	101295	SE 1/4 Section 24	1S	13E	402486	877
Hutton #12	2010	101296	SE 1/4 Section 24	1S	13E	402487	878
Hutton #13	2010	101297	SE 1/4 Section 24	1S	13E	402488	879
Hutton #14	2010	101298	SW 1/4 Section 19	1S	14E	402489	880
Hutton #15	2010	101299	SW 1/4 Section 19	1S	14E	402490	881
Hutton #16	2010	101300	SE 1/4 Section 24	1S	13E	402491	882
Hutton #17	2010	101301	SE 1/4 Section 24	1S	13E	402492	883
Hutton #18	2010	101302	NE 1/4 Section 25	1S	13E	402493	884
Hutton #19	2010	101303	SE 1/4 Section 24	1S	13E	402494	885
Hutton #20	2010	101304	NE 1/4 Section 25	1S	13E	402495	886
Hutton #21	2010	101305	NE 1/4 Section 25	1S	13E	402496	887
Hutton #22	2010	101306	NE 1/4 Section 25	1S	13E	402497	888

RECEIVED
LAW OFFICE

2016 JUN 19 A 10:05

PHOENIX, ARIZONA

Exhibit A

Name of Claim	Book	Page	Legal Description	Township	Range	AMC	
Mud Springs #1	2010	101307	SE 1/4 Section 30	1S	14E	402498	889
Mud Springs #2	2010	101308	SW 1/4 Section 30	1S	14E	402499	890
Mud Springs #3	2010	101309	SW 1/4 Section 30	1S	14E	402500	891
Mud Springs #4	2010	101310	SW 1/4 Section 30	1S	14E	402501	892
Mud Springs #5	2010	101311	SW 1/4 Section 30	1S	14E	402502	893
Mud Springs #6	2010	101312	SE 1/4 Section 30	1S	14E	402503	894
Mud Springs #7	2010	101313	SE 1/4 Section 30	1S	14E	402504	895
Mud Springs #8	2010	101314	SW 1/4 Section 30	1S	14E	402505	896
Mud Springs #9	2010	101315	SW 1/4 Section 30	1S	14E	402506	897
Mud Springs #10	2010	101316	NW 1/4 Section 31	1S	14E	402507	898
Mud Springs #11	2010	101317	NW 1/4 Section 31	1S	14E	402508	899
Mud Springs #12	2010	101318	NE 1/4 Section 31	1S	14E	402509	900
Mud Springs #13	2010	101319	NE 1/4 Section 31	1S	14E	402510	901
Mud Springs #14	2010	101320	NE 1/4 Section 31	1S	14E	402511	902
Mud Springs #15	2010	101321	NW 1/4 Section 31	1S	14E	402512	903
Mud Springs #16	2010	101322	NW 1/4 Section 31	1S	14E	402513	904
Mud Springs #17	2010	101323	NW 1/4 Section 31	1S	14E	402514	905
Mud Springs #18	2010	101324	NW 1/4 Section 31	1S	14E	402515	906
Mud Springs #19	2010	101325	NE 1/4 Section 31	1S	14E	402516	907
Mud Springs #20	2010	101326	NE 1/4 Section 31	1S	14E	402517	908
Mud Springs #21	2010	101327	NE 1/4 Section 31	1S	14E	402518	909
Mud Springs #22	2010	101328	NE 1/4 Section 31	1S	14E	402519	910
Mud Springs #23	2010	101329	NW 1/4 Section 31	1S	14E	402520	911
Mud Springs #24	2010	101330	NW 1/4 Section 31	1S	14E	402521	912
Mud Springs #25	2010	101331	NW Section 31	1S	14E	402522	913
Mud Springs #26	2010	101332	NW 1/4 Section 31	1S	14E	402523	914
Mud Springs #27	2010	101333	NE 1/4 Section 31	1S	14E	402524	915
Mud Springs #28	2010	101334	NE 1/4 Section 31	1S	14E	402525	916
Mud Springs #29	2010	101335	SE 1/4 Section 31	1S	14E	402526	917
Mud Springs #30	2010	101336	SE 1/4 Section 31	1S	14E	402527	918
Mud Springs #31	2010	101337	SW 1/4 Section 31	1S	14E	402528	919
Mud Springs #32	2010	101338	SW 1/4 Section 31	1S	14E	402529	920
Mud Springs #33	2010	101339	SW 1/4 Section 31	1S	14E	402530	921
Mud Springs #34	2010	101340	SW 1/4 Section 31	1S	14E	402531	922
Mud Springs #35	2010	101341	SE 1/4 Section 31	1S	14E	402532	923
Mud Springs #36	2010	101342	SE 1/4 Section 31	1S	14E	402533	924
Mud Springs #37	2010	101343	SE 1/4 Section 31	1S	14E	402534	925
Mud Springs #38	2010	101344	SE 1/4 Section 31	1S	14E	402535	926
Mud Springs #39	2010	101345	SW 1/4 Section 31	1S	14E	402536	927
Mud Springs #40	2010	101346	SW 1/4 Section 31	1S	14E	402537	928
Mud Springs #41	2010	101347	SW 1/4 Section 31	1S	14E	402538	929
Mud Springs #42	2010	101348	SW 1/4 Section 31	1S	14E	402539	930
Mud Springs #43	2010	101349	SE 1/4 Section 31	1S	14E	402540	931
Mud Springs #44	2010	101350	SE 1/4 Section 31	1S	14E	402541	932
Roadside #1	2011	122230	SE 1/4 Section 29	1S	13E	405551	933
Roadside #2	2011	122231	SE 1/4 Section 29	1S	13E	405552	934
Roadside #3	2011	122232	SE 1/4 Section 29	1S	13E	405553	935
Roadside #4	2011	122233	SW 1/4 Section 28	1S	13E	405554	936
Roadside #5	2011	122234	SW 1/4 Section 28	1S	13E	405555	937
Oak 40	2011	122235	SW 1/4 Section 28	1S	13E	405556	938
Bufford 1	2013	9793	SW 1/4 Section 24	1S	12E	420992	939
Bufford 2	2013	9794	SW 1/4 Section 24	1S	12E	420993	940
Bufford 3	2013	9795	SW 1/4 Section 24	1S	12E	420994	941
Bufford 4	2013	9796	SE 1/4 Section 24	1S	12E	420995	942

RECEIVED
JUL 19 2010

2010 JUL 19 A 10: 06

PHOENIX, ARIZONA

Exhibit A

Name of Claim	Book	Page	Legal Description	Township	Range	AMC	
Bufford 5	2013	9665	SE 1/4 Section 24	1S	12E	420864	943
Bufford 6	2013	9666	SE 1/4 Section 24	1S	12E	420865	944
Verde 44	2014	3774	NE Section 35	1S	13E	426152	945
Verde 45	2014	3775	NW Section 36	1S	13E	426153	946
Verde 46	2014	3776	NW Section 36	1S	13E	426154	947
Verde 47	2014	3777	NW Section 36	1S	13E	426155	948
Verde 48	2014	3778	NW Section 36	1S	13E	426156	949
Verde 49	2014	3779	NENW Section 36	1S	13E	426157	950
Verde 50	2014	3780	NE Section 36	1S	13E	426158	951
Verde 51	2014	3781	NE Section 36	1S	13E	426159	952
Verde 52	2014	3782	NE Section 36	1S	13E	426160	953
Verde 53	2014	3783	NE Section 36	1S	13E	426161	954
Verde 62	2014	3784	NW Section 31	1S	14E	426162	955
Verde 63	2014	3785	NW Section 31	1S	14E	426163	956
Verde 64	2014	3786	NE Section 36	1S	13E	426164	957
Verde 65	2014	3787	NE Section 36	1S	13E	426165	958
Verde 66	2014	3788	NE Section 36	1S	13E	426166	959
Verde 67	2014	3789	NE Section 36	1S	13E	426167	960
Verde 68	2014	3790	NENW Section 36	1S	13E	426168	961
Verde 69	2014	3791	NW Section 36	1S	13E	426169	962
Verde 70	2014	3792	NW Section 36	1S	13E	426170	963
Verde 71	2014	3793	NW Section 36	1S	13E	426171	964
Verde 72	2014	3794	NW Section 36	1S	13E	426172	965
Verde 73	2014	3795	NE Section 35	1S	13E	426173	966
Verde 74	2014	3796	NWSW Section 35	1S	13E	426174	967
Verde 75	2014	3797	NWSW Section 35	1S	13E	426175	968
Verde 76	2014	3798	NENWSWSE Section 35	1S	13E	426176	969
Verde 77	2014	3799	NESE Section 35	1S	13E	426177	970
Verde 78	2014	3800	NESE Section 35	1S	13E	426178	971
Verde 79	2014	3801	NESE Section 35	1S	13E	426179	972
Verde 80	2014	3802	NESE Section 35	1S	13E	426180	973
Verde 81	2014	3803	NESE Section 35	1S	13E	426181	974
Verde 82	2014	3833	NWSW Section 36	1S	13E	426182	975
Verde 83	2014	3804	NWSW Section 36	1S	13E	426183	976
Verde 84	2014	3805	NWSW Section 36	1S	13E	426184	977
Verde 85	2014	3806	NENWSWSE Section 36	1S	13E	426185	978
Verde 86	2014	3807	NESE Section 36	1S	13E	426186	979
Verde 87	2014	3808	NESE Section 36	1S	13E	426187	980
Verde 88	2014	3809	NESE Section 36	1S	13E	426188	981
Verde 89	2014	3810	NESE Section 36	1S	13E	426189	982
Verde 90	2014	3811	NWSW Section 36	1S	14E	426190	983
Verde 91	2014	3812	NWSW Section 36	1S	14E	426191	984
Verde 92	2014	3813	SSW Section 31	1S	14E	426192	985
Verde 93	2014	3814	SSW Section 31	1S	14E	426193	986
Verde 94	2014	3815	SSW Section 31	1S	13E	426194	987
Verde 95	2014	3816	SE Section 36	1S	13E	426195	988
Verde 96	2014	3817	SE Section 36	1S	13E	426196	989
Verde 97	2014	3818	SE Section 36	1S	13E	426197	990
Verde 98	2014	3819	SWSW Section 36	1S	13E	426198	991
Verde 99	2014	3820	SW Section 36	1S	13E	426199	992
Verde 100	2014	3821	SW Section 36	1S	13E	426200	993
Verde 101	2014	3822	SW Section 36	1S	13E	426201	994
Verde 102	2014	3823	SW Section 36	1S	13E	426202	995
Verde 103	2014	3824	SE Section 35	1S	13E	426203	996

RECEIVED
11142 ST. JOE OFF

2016 JUL 19 A 10:06

PHOENIX, ARIZONA

Exhibit A

Name of Claim	Book	Page	Legal Description	Township	Range	AMC	
Verde 104	2014	3825	SE Section 35	1S	13E	426204	997
Verde 105	2014	3826	SE Section 35	1S	13E	426205	998
Verde 106	2014	3827	SE Section 35	1S	13E	426206	999
Verde 107	2014	3828	SWSE Section 35	1S	13E	426207	1000
Verde 108	2014	3829	SW Section 35	1S	13E	426208	1001
Verde 109	2014	3830	SW Section 35	1S	13E	426209	1002
Verde 112	2014	3831	NW Section 31	1S	14E	426210	1003
Verde 113	2014	3832	NW Section 31	1S	14E	426211	1004
Verde 1	2014	9751	NE Section 30	1S	14E	427059	1005
Verde 2	2014	9752	NE Section 30	1S	14E	427060	1006
Verde 3	2014	9753	NE Section 30	1S	14E	427061	1007
Verde 4	2014	9754	NE Section 30	1S	14E	427062	1008
Verde 5	2014	9755	NENW Section 30	1S	14E	427063	1009
Verde 6	2014	9756	NW Section 30	1S	14E	427064	1010
Verde 7	2014	9757	NW Section 30	1S	14E	427065	1011
Verde 8	2014	9758	NW Section 30	1S	14E	427066	1012
Verde 9	2014	9759	NW Section 30	1S	13E	427067	1013
Verde 10	2014	9760	NW Section 30	1S	13E	427068	1014
Verde 11	2014	9761	NE Section 25	1S	13E	427069	1015
Verde 12	2014	9762	NWSW Section 25	1S	13E	427070	1016
Verde 13	2014	9763	NWSW Section 25	1S	13E	427071	1017
Verde 14	2014	9764	NWSW Section 25	1S	13E	427072	1018
Verde 15	2014	9765	NENW Section 25	1S	13E	427073	1019
Verde 16	2014	9766	NESE Section 25	1S	13E	427074	1020
Verde 17	2014	9767	NESE Section 25	1S	13E	427075	1021
Verde 18	2014	9768	NESE Section 25	1S	13E	427076	1022
Verde 19	2014	9769	NESE Section 25	1S	14E	427077	1023
Verde 20	2014	9770	NWSW Section 30	1S	14E	427078	1024
Verde 21	2014	9771	NWSW Section 30	1S	14E	427079	1025
Verde 22	2014	9772	NWSW Section 30	1S	14E	427080	1026
Verde 23	2014	9773	NWSW Section 30	1S	14E	427081	1027
Verde 24	2014	9774	NENW Section 30	1S	14E	427082	1028
Verde 25	2014	9775	NESE Section 30	1S	14E	427083	1029
Verde 26	2014	9776	NESE Section 30	1S	14E	427084	1030
Verde 27	2014	9777	NESE Section 30	1S	14E	427085	1031
Verde 28	2014	9778	SE Section 30	1S	14E	427086	1032
Verde 29	2014	9779	SE Section 30	1S	14E	427087	1033
Verde 30	2014	9780	SE Section 30	1S	14E	427088	1034
Verde 31	2014	9781	SWSE Section 30	1S	14E	427089	1035
Verde 32	2014	9782	SW Section 30	1S	14E	427090	1036
Verde 33	2014	9783	SW Section 30	1S	14E	427091	1037
Verde 34	2014	9784	SW Section 30	1S	14E	427092	1038
Verde 35	2014	9785	SW Section 30	1S	13E	427093	1039
Verde 36	2014	9786	SW Section 30	1S	13E	427094	1040
Verde 37	2014	9787	SE Section 25	1S	13E	427095	1041
Verde 38	2014	9788	SE Section 25	1S	13E	427096	1042
Verde 39	2014	9789	SE Section 25	1S	13E	427097	1043
Verde 40	2014	9790	SWSE Section 25	1S	13E	427098	1044
Verde 41	2014	9791	SW Section 25	1S	13E	427099	1045
Verde 42	2014	9792	SW Section 25	1S	13E	427100	1046
Verde 43	2014	9793	SW Section 25	1S	13E	427101	1047
Verde 54	2014	9794	SW Section 25	1S	14E	427102	1048
Verde 55	2014	9795	SWSection 30	1S	14E	427103	1049
Verde 56	2014	9796	SWSection 30	1S	14E	427104	1050

11/19/2016
11:08:07 AM

2016 JUN 19 A 10:06

2016 JUN 19 A 10:06

Exhibit A

Name of Claim	Book	Page	Legal Description	Township	Range	AMC	
Verde 57	2014	9797	SWSection 30	1S	14E	427105	1051
Verde 58	2014	9798	SWSection 30	1S	14E	427106	1052
Verde 59	2014	9799	SWSection 30	1S	14E	427107	1053
Verde 60	2014	9800	SE Section 30	1S	14E	427108	1054
Verde 61	2014	9801	SE Section 30	1S	14E	427109	1055
Verde 110	2014	9802	SE Section 30	1S	14E	427110	1056
Verde 111	2014	9803	SW Section 19	1S	14E	427111	1057
Rawhide 1	2015	10641	SW Section 19	1S	13E	430459	1058
Rawhide 2	2015	10642	NWSW Section 34	1S	13E	430460	1059
Rawhide 3	2015	10643	NWSW Section 34	1S	13E	430461	1060
Rawhide 4	2015	10644	NWSW Section 34	1S	13E	430462	1061
Rawhide 5	2015	10645	NWSW Section 34	1S	13E	430463	1062
Rawhide 6	2015	10646	NENW Section 34	1S	13E	430464	1063
Rawhide 7	2015	10647	NESE Section 34	1S	13E	430465	1064
Rawhide 8	2015	10648	NESE Section 34	1S	13E	430466	1065
Rawhide 9	2015	10649	NESE Section 34	1S	13E	430467	1066
Rawhide 10	2015	10650	NESE Section 34	1S	13E	430468	1067
Rawhide 11	2015	10651	SE Section 34	1S	13E	430469	1068
Rawhide 12	2015	10652	SE Section 34	1S	13E	430470	1069
Rawhide 13	2015	10653	SE Section 34	1S	13E	430471	1070
Rawhide 14	2015	10654	SE Section 34	1S	13E	430472	1071
Rawhide 15	2015	10655	SWSE Section 34	1S	13E	430473	1072
Rawhide 16	2015	10656	SW Section 34	1S	13E	430474	1073
Rawhide 17	2015	10657	SW Section 35	1S	13E	430475	1074
Rawhide 18	2015	10658	SW Section 36	1S	13E	430476	1075
Rawhide 19	2015	10659	SW Section 37	1S	13E	430477	1076
Rawhide 20	2015	10660	SE Section 34	1S	13E	430478	1077
Rawhide 21	2015	10661	SWSE Section 34	1S	13E	430479	1078
Rawhide 22	2015	10662	SE Section 34	1S	13E	430480	1079
Rawhide 23	2015	10663	SE Section 35	1S	13E	430481	1080
Rawhide 24	2015	10664	NWSection 34	1S	13E	430482	1081
Rawhide 25	2015	10665	NWSection 34	1S	13E	430483	1082
Rawhide 26	2015	10666	NWSection 34	1S	13E	430484	1083
Rawhide 27	2015	10667	NWSection 34	1S	13E	430485	1084
Rawhide 28	2015	10668	SW Section 27	1S	13E	430486	1085
Bridge 1	2016	31659	SW Section 27	1S	12E	438266	1086
Bridge 2	2016	31660	NESE Section 21	1S	12E	438267	1087
Bridge 3	2016	31661	NESE Section 21	1S	12E	438268	1088
Bridge 4	2016	31662	NWNE Section 21	1S	12E	438269	1089
Bridge 5	2016	31663	NWSW Section 21	1S	12E	438270	1090
Bridge 6	2016	31664	NWSW Section 21	1S	12E	438271	1091
Bridge 7	2016	31665	NESE Section 20	1S	12E	438272	1092
Bridge 8	2016	31666	NENW Section 20	1S	12E	438273	1093
Bridge 9	2016	31667	NWSE Section 20	1S	12E	438274	1094
Bridge 10	2016	31668	NWSE Section 20	1S	12E	438275	1095
Bridge 11	2016	31669	NESW Section 20	1S	12E	438276	1096
Bridge 12	2016	31670	NWSE Section 20	1S	12E	438277	1097
Bridge 13	2016	31671	NWSW Section 20	1S	12E	438278	1098
Bridge 14	2016	31672	NWSW Section 20	1S	12E	438279	1099
Bridge 15	2016	31673	NENW Section 20	1S	12E	438280	1100
Bridge 16	2016	31674	NWSE Section 20	1S	12E	438281	1101
Bridge 17	2016	31675	SWNW Section 21	1S	12E	438282	1102
Bridge 18	2016	31676	SWNW Section 21	1S	12E	438283	1103
Bridge 19	2016	31677	NWSW Section 28	1S	12E	438284	1104

RECEIVED
JUL 19 1966

2016 JUL 19 A 10: 06

PHOENIX, ARIZONA

Exhibit A

Name of Claim	Book	Page	Legal Description	Township	Range	AMC	
Bridge 20	2016	31678	NESE Section 29	1S	12E	438285	1105
Bridge 21	2016	31679	NENW Section 29	1S	12E	438286	1106
Bridge 22	2016	31680	NWSW Section 29	1S	12E	438287	1107
Bridge 23	2016	31681	NWSW Section 29	1S	12E	438288	1108
Kay 4	2016	31682	NESEW Section 29	1S	13E	438289	1109
Kay 16	2016	31683	SESW Section 21	1S	13E	438290	1110
Kay 17	2016	31684	NESE Section 21	1S	13E	438291	1111
Raptor # 1	2006	135862	SESE Section 21	1S	13E	374059	1112
Raptor # 2	2006	135863	SW 1/4 Section 12	1S	13E	374060	1113
Raptor # 3	2006	135864	SW 1/4 Section 13	1S	13E	374061	1114
Raptor # 4	2006	135865	NE 1/4 Section 12	1S	13E	374062	1115
Raptor # 5	2006	135866	NE 1/4 Section 13	1S	13E	374063	1116
Raptor # 6	2006	135867	SE 1/4 Section 2	1S	13E	374064	1117
Raptor # 7	2006	135868	SE 1/4 Section 2	1S	13E	374065	1118

Total claims 1118

RECEIVED
 LAND STATE DEPT
 2016 JUL 19 AM 10:05
 HOELIK, ARIZONA

United States Department of the Interior
Bureau of Land Management
 DIV OF LANDS, MINRLS & ENERGY
 ONE N CENTRAL AVE
 PHOENIX, AZ 85004 -4427
 Phone: 602-417-9200

Receipt

No: 3609471

Transaction #: 3712974	
Date of Transaction: 07/19/2016	
CUSTOMER:	
RESOLUTION COPPER MINING LLC 105 W MAGMA HEIGHTS DR SUPERIOR, AZ 85173-2523 US	

LINE #	QTY	DESCRIPTION	REMARKS	UNIT PRICE	TOTAL
1	1.00	LOCATABLE MINERALS / MINING CLAIMS- NOT NEW-UNADJUD, ONE AUTH NO. ONLY / MINING CLAIM MONEY RECEIVED CASES: AMC60069/\$174530.00	MAINT 2017/1118	- n/a -	174530.00
TOTAL:					\$174,530.00

*REFUND \$155.00
8 SEP 16
lt*

PAYMENT INFORMATION			
1	AMOUNT:	174530.00	POSTMARKED: N/A
	TYPE:	CHECK	RECEIVED: 07/19/2016
	CHECK NO:	0080001494	
	NAME:	RESOLUTION COPPER MINING LLC 4700 S DAYBREAK PRKWY SOUTH JORDAN UT 84095 US	

REMARKS

This receipt was generated by the automated BLM Collections and Billing System and is a paper representation of a portion of the official electronic record contained therein.

Handwritten signatures and initials in blue ink.

Authorized Date09/08/2016

Instructions to AccountsAZ BLM REFUND TO RESOLUTION COPPER MINING LLC \$155.00
FOR OVERPAYMENT ON AMC60069 RECEIPT #3609471. IO

Login ID7196

Entry Date09/08/2016

Total Amount\$155.00

60069

357097	347702
315168	348024
402476	312984
405551	46919
420864	45684
426152	316548
427059	355529
430459	356180
	356884
	356865
	356933
	359395
	406339
	362903

July 31, 2015

United States Department of Interior
 BUREAU OF LAND MANAGEMENT
 Arizona State Office
 Records Section
 One North Central
 Suite 800
 Phoenix, Arizona 85004


NOTICE OF INTENT TO HOLD
ANNUAL CLAIM MAINTENANCE FEES for 2015/2016,
By RESOLUTION COPPER MINING LLC.

To Whom It May Concern:

The Final Rule as published in the Federal Register implements provisions of the Interior Department and related agencies, *that a Statutorily Authorized Adjustment effective June 30, 2014 that requires an annual rental fee of \$155.00* for each unpatented mining claim and site located and held under the General Mining Law of 1872.

This will serve as notice that **RESOLUTION COPPER MINING LLC.**, a Delaware Corporation, whose address for purposes of this filing is **105 Magma Heights, Superior, Arizona 85273** intends to hold the mining claims and /or mill sites described in **Exhibit A** attached hereto for the assessment years **2015/2016**, by payment of the annual claim maintenance fee of \$155.00 per claim or site. Payment of **\$168,175.00** is made herewith for such assessment year for each of the unpatented lode claims and sites. The name, BLM serial number, book and page or index number of recording of the location notice is official records of Pinal County, Arizona, of which are set forth in **Exhibit A** attached hereto and by this reference incorporated herein.

Sincerely,




Sterling Hundley
Financial Operations Officer
As Manager
RESOLUTION COPPER COMPANY
RESOLUTION COPPER MINING LLC.

RECEIVED
 THE AZ STATE OFFICE
 2015 AUG 10 A 10:54
 PHOENIX, ARIZONA

Telephone 520-689-3341

Cc: file



NO. OF CLAIMS	<u>1085</u>
AMOUNT	<u>168,175.00</u>
RECEIPT NO.	<u>3362799</u>
INIT.	<u>ERG</u>

\$1085 short
 called 8/27/15
 \$1085 received 8/27/15

9374
 3308
 AT

**RESOLUTION COPPER MINING LLC
NOTICE OF INTENT TO HOLD THE FOREGOING UNPATENTED MINING CLAIMS
FOR THE YEARS 2015/2016**

Name of Claim	Book of Records	Page	G&SRB&M Section	Township	Range	AMC	
Red Brick 1 (Placer)	38	262	NW1/4 4	2S	12E	60069	→ 1
Apex	41	72	SW1/4 25	1S	12E	60083	→ 2
Ash No. 1	40	272	SE 1/4 25	1S	12E	60084	3
Ash No. 6	40	276	NE1/4NWV1/4 29	1S	13E	60085	4
Ash No. 8	40	278	NE1/4SE1/4SW1/4NW1/4 30	1S	13E	60086	5
Ash No. 9	40	279	NE1/4SE1/4 25	1S	12E	60087	6
Ash No. 10	40	280	NE1/4SE1/4 25	1S	12E	60088	7
Ash No. 11	40	281	NE1/4 25	1S	12E	60089	8
Ash No. 12	40	282	NE1/4 25, NW1/4 30	1S	12E	60090	9
Ash No. 13	40	283	NW1/4NE1/4 30, NW1/4 29	1S	13E	60091	10
Ash No. 14	40	284	NW1/4 29	1S	13E	60092	11
Ash No. 15	40	285	NW1/4NE1/4 29	1S	13E	60093	12
Ash No. 16	42	179	NW1/4NE1/4SE1/4SW1/4 25	1S	12E	60094	13
Ash No. 17	Dkt362	255	NE1/4 29	1S	13E	60095	14
Ash No. 18	Dkt362	256	NW1/4NE1/4 29	1S	13E	60096	15
Ash No. 19	Dkt362	257	NW1/4 29	1S	13E	60097	16
Ash No. 20	Dkt362	258	NW1/4 29	1S	13E	60098	17
Ash No. 21	Dkt362	259	NW1/4 29	1S	13E	60099	18
Ash No. 22	Dkt362	260	NW1/4NE1/4 30	1S	13E	60100	19
Ash No. 23	Dkt362	261	NE1/4 30	1S	13E	60101	20
Ash No. 24	Dkt362	262	NW1/4NE1/4 30	1S	13E	60102	21
Ash No. 25	Dkt362	263	NW1/4 30	1S	13E	60103	22
Ash No. 26	Dkt362	264	NE1/4 25	1S	12E	60104	23
Ash No. 27	Dkt362	265	NE1/4 25	1S	12E	60105	24
Ash No. 28	Dkt362	266	NE1/4 25	1S	12E	60106	25
Ash No. 29	Dkt362	267	NW1/4NE1/4 25	1S	12E	60107	26
Russ No. 8	Dkt687	360	NW1/4 25	1S	12E	60108	27
Russ No. 9	Dkt687	361	NW1/4 25	1S	12E	60109	28
Russ No. 10	Dkt687	362	NW1/4 25	1S	12E	60110	29
Russ No. 11	Dkt687	363	NW1/4 25	1S	12E	60111	30
Russ No. 12	Dkt687	364	NW1/4NE1/4 25	1S	12E	60112	31
Russ No. 13	Dkt687	365	NE1/4 26,SE1/4 23	1S	12E	60113	32
Russ No. 14	Dkt687	366	NE1/4 26,SE1/4 23	1S	12E	60114	33
Russ No. 15	Dkt687	367	NW1/425,NE1/426,SE1/423,S	1S	12E	60115	34
Russ No. 16	Dkt687	368	NW1/4 25,SW1/4 24	1S	12E	60116	35
Russ No. 17A	Dkt693	225	NW1/4 25,SW1/4 24	1S	12E	60118	36
Russ No. 18A	Dkt693	226	NW1/4 25,SW1/4 24	1S	12E	60117	37
Russ No. 19A	Dkt693	227	NW1/4 25,SW1/4 24	1S	12E	60119	38
Russ No. 20A	Dkt693	228	SE1/4SW1/4 24,NW1/4NE1/4	1S	12E	60120	39
Russ No. 21	Dkt687	373	SE1/4 24,NE1/4 25	1S	12E	60121	40
Russ No. 22	Dkt687	374	SE1/4 24,NE1/4 25	1S	12E	60122	41
Russ No. 23	Dkt687	375	SE1/4 24,NE1/4 25	1S	12E	60123	42
Russ No. 24	Dkt687	376	SE1/4 24,NE1/4 25	1S	12E	60124	43
Black Foot No. 1	F	351	SW1/4SE1/4 25	1S	12E	60125	44
Black Rock No. 1	41	73	SW1/4 25	1S	12E	60201	→ 45
Hard Rock N. 8	H	461	SE1/4 36	1S	12E	60126	→ 46
Hard Rock No. 13	39	43	SE1/4 36	1S	12E	60129	→ 47

RECEIVED
STATE OFFICE

Exhibit A

Name of Claim	Book of Records	Page	G&SRB&M Section	Township	Range	AMC	
Hard Rock No. 14	39	44	SE1/4 36	1S	12E	60130	48
Monarch No. 1	F	354	SE1/4SW1/4 36	1S	12E	60131	49
Nadene	41	75	SE1/4 36	1S	12E	60132	50
Nadene No. 1	41	74	SE1/4 36	1S	12E	60133	51
Oak No. 9	34	69	NW1/4SE1/4SW1/4	1S	13E	60136	52
Oak No. 18	34	391	SW1/4 32	1S	13E	60141	53
Oak No. 19	34	392	SW1/4 32	1S	13E	60142	54
Oak No. 20	2002	66912	SW1/4, 32	1S	13E	60143	55
Oak No. 21	34	394	SW1/4 32,SE1/4SW1/4 31	1S	13E	60144	56
Oak No. 22	34	395	SW1/432,SE1/4SW1/431	1S	13E	60145	57
Oak No. 23	34	396	SW1/432,SE1/4SW1/431	1S	13E	60146	58
Oak No. 24	34	397	SW1/431	1S	12E	60147	59
Oak No. 25	34	398	SE1/436	1S	12E	60148	60
Oak No. 26	34	399	SE1/436	1S	12E	60149	61
Oak No. 27	34	400	SE1/436	1S	12E	60150	62
Pine No. 1	Dkt717	441	NW1/4SW1/436	1S	12E	60151	63
Pine No. 2	Dkt717	442	NW1/4NE1/4SE1/4SW1/436	1S	12E	60152	64
Pine No. 3	Dkt717	443	NE1/4SE1/436	1S	12E	60153	65
Pine No. 4	Dkt717	444	NE1/4SE1/436	1S	12E	60154	66
Pine No. 5	Dkt717	445	NE1/4SE1/436	1S	12E	60155	67
Pine No. 6	Dkt717	446	NE1/4SE1/436	1S	12E	60156	68
Pine No. 7	Dkt717	447	NE1/4SE1/436	1S	12E	60157	69
Pine No. 8	Dkt717	448	NE1/436	1S	12E	60158	70
Pine No. 9	Dkt717	449	NE1/436	1S	12E	60159	71
Oak No. 33	Dkt198	499	NE1/429	1S	13E	60160	72
Oak No. 34	Dkt198	500	NE1/429	1S	13E	60161	73
Oak No. 35	Dkt198	501	NE1/429,NW1/428	1S	13E	60162	74
Oak No. 36	Dkt198	502	NW1/428	1S	13E	60163	75
Oak No. 37	Dkt198	503	NW1/428	1S	13E	60164	76
Oak No. 38	2001	30896	NW1/4SW1/428	1S	13E	60165	77
Oak No. 39	2001	30889	NW1/4SW1/428	1S	13E	60166	78
Oak No. 41	2001	30893	NE1/4SE1/429	1S	13E	60168	79
Oak No. 42	2001	30895	NE1/4SE1/429	1S	13E	60169	80
Oak No. 43	Dkt198	509	SE1/429NE1/432	1S	13E	60170	81
Oak No. 44	Dkt198	510	NE1/432	1S	13E	60171	82
Palace No. 1	41	71	NW1/4SW1/425	1S	12E	60172	83
Ace	2002	66913	NE1/4, 1	2S	12E	60173	84
Ace 1	Dkt142	525	NE1/41	2S	12E	60174	85
Ace 2	Dkt142	526	NE1/41	2S	12E	60175	86
Ace 3	Dkt142	527	NE1/4SE1/41	2S	12E	60176	87
Ace 4	Dkt142	528	NE1/4SE1/41	2S	12E	60177	88
Ace 5	Dkt142	529	NE1/4SE1/41	2S	12E	60178	89
Ace 6	Dkt142	530	SE1/41	2S	12E	60179	90
Alto	2002	66914	NW1/4, 1	2S	12E	60180	91
Alto No. 1	2002	66915	NW1/4, 1	2S	12E	60181	92
Alto No. 2	2002	66916	NW1/41	2S	12E	60182	93
Alto No. 3	2002	66917	NW1/41	2S	12E	60183	94
Alto No. 4	39	615	NW1/4SW1/41	2S	12E	60184	95
Alto No. 5	39	616	SW1/41	2S	12E	60185	96
Alto No. 7	39	618	NW1/4NE1/4SE1/4SW1/41	2S	12E	60187	97
Alto No. 8	2002	66918	NW1/4, 1	2S	12E	60188	98
Alto No. 9	2002	66919	NW1/4, 1	2S	12E	60189	99
Alto No. 10	2002	66920	NW1/4, 1	2S	12E	60190	100

RECEIVED

Exhibit A

Name of Claim	Book of Records	Page	G&SRB&M Section	Township	Range	AMC	
Alto No. 11	39	622	NW1/4NE1/41	2S	12E	60191	101
Arizona	39	396	SW1/42,NWV1/411	2S	12E	60192	102
Big Ledge	41	190	NE1/4SE1/42	2S	12E	60193	103
Wes No. 1	Dkt711	280	NW1/426	1S	12E	60195	104
Wes No.2	Dkt711	281	NW1/4NE1/426	1S	12E	60196	105
Brooklyn	40	36	SE1/42	2S	12E	60197	106
Chicago	39	399	SW1/42	2S	12E	60198	107
Gardner	46	20	NW1/4SW1/42,NE1/4SE1/43	2S	12E	60199	108
Gussie	34	184	NW1/4SW1/42	2S	12E	60200	109
Hard Rock No. 2	41	193	NE1/42	2S	12E	60203	110
Hard Rock No. 6	H	457	SW1/41,NE1/4SE1/42	2S	12E	60204	111
Hard Rock No. 7	H	460	NE1/42	2S	12E	60205	112
Hard Rock No. 11	36	60	NW1/4SW1/41,NE1/4SE1/42	2S	12E	60206	113
Hard Rock No. 12	36	61	NE1/42,NW1/41	2S	12E	60207	114
Horn Silver	41	191	NE1/42	2S	12E	60208	115
Horn Silver No. 1	41	195	NE1/42	2S	12E	60209	116
Jane	41	192	NE1/42	2S	12E	60210	117
Johnnie (Little)	34	185	NW1/42,NE1/4 3	2S	12E	60211	118
Katie	246	21	NW1/42,NE1/4 3	2S	12E	60212	119
Legal-Tender	41	189	NE1/4NW1/4 2	2S	12E	60213	120
Libbie amended #2	34	186	SW1/4 2	2S	12E	60214	121
Libbie No.1	34	187	SW1/4 2	2S	12E	60215	122
Libbie No. 2	34	188	SW1/4 2	2S	12E	60216	123
Maggie	39	397	NW1/4 2	2S	12E	60218	124
Michigan	39	400	SW1/4 2	2S	12E	60219	125
New York	40	35	SE1/4 2	2S	12E	60220	126
Rube	34	189	SW1/4 2	2S	12E	60221	127
Ruby	34	190	NW1/4SW1/4 2	2S	12E	60222	128
Sallie	34	195	NW1/42,NE1/4 3	2S	12E	60223	129
Apache Leap	26	353	SW1/41,SE1/4 2	2S	12E	60224	130
Cobre Verde	39	213	NW1/4NE1/4 11	2S	12E	60225	131
Cobre Verde No.1	1/AM/MI	252	NW1/4NE1/4 11	2S	12E	60226	132
Connecting Link	1/AM/MI	313	SW1/41,NW1/4NE1/4 12	2S	12E	60227	133
Connecting Link No. 1	1/AM/MI	204	NW1/4NE1/4 11	2S	12E	60228	134
Connecting Link No. 2	1/AM/MI	205	NE1/4 11,SE1/4 2	2S	12E	60229	135
Connecting Link No. 3	1/AM/MI	206	NE1/4 11,SE1/4 2	2S	12E	60230	136
Connecting Link No. 4	1/AM/MI	207	NE1/4 11,NW1/4 12,SE1/4 2	2S	12E	60231	137
Dacite No. 12	39	69	SE1/412	2S	12E	60238	138
Dacite No. 13	39	70	SW1/47	2S	13E	60239	139
San Juan	D	42	SE1/4SW1/42	2S	12E	60244	140
South Syndicate No. 1	40	256	SE1/41	2S	12E	60245	141
South Syndicate No. 2	40	259	SE1/41	2S	12E	60246	142
South Syndicate No. 3	40	260	SE1/41	2S	12E	60247	143
South Syndicate No. 4	40	261	SE1/41	2S	12E	60248	144
South Syndicate No. 5	40	262	SW1/46	2S	13E	60249	145
Sun #2	Dkt509	313	NW1/4NE1/432	1S	13E	60250	146
Sun #3	Dkt509	314	NE1/432	1S	13E	60251	147
Sun #4	Dkt509	315	NW1/4NE1/4SW1/4SE1/432	1S	13E	60252	148
Sun #5	Dkt509	316	NE1/42	1S	13E	60253	149
Sun #6	Dkt509	317	SW1/4SE1/432	1S	13E	60254	150
Sun #7	Dkt509	318	SE1/432	1S	13E	60255	151
Sun #8	Dkt509	319	SW1/4SE1/432	1S	13E	60256	152
Sun #9	Dkt509	320	SE1/432	1S	13E	60257	153

RECEIVED

Exhibit A

Name of Claim	Book of Records	Page	G&SRB&M Section	Township	Range	AMC	
Sun #10	Dkt509	321	SW1/4SE1/432	1S	13E	60258	154
Sun #11	Dkt 509	322	SE1/432	1S	13E	60259	155
Sun #12	Dkt509	323	SW1/4SE1/432	1S	13E	60260	156
Sun #13	Dkt509	324	SE1/42	1S	13E	60261	157
Sun #14	Dkt509	325	NW1/46	2S	13E	60262	158
Sun #15	Dkt509	326	NW1/4NE1/46	2S	13E	60263	159
Sun #16	Dkt509	327	NW1/46	2S	13E	60264	160
Sun #17	Dkt509	328	NW1/4NE1/46	2S	13E	60265	161
Sun #18	Dkt509	329	NW1/46	2S	13E	60266	162
Sun #19	Dkt509	330	NW1/4NE1/46	2S	13E	60267	163
Sun #20	Dkt509	331	NW1/46	2S	13E	60268	164
Sun #21	Dkt509	332	NW1/4NE1/46	2S	13E	60269	165
Sun #22	Dkt509	333	NW1/4SW1/46	2S	13E	60270	166
Sun #23	Dkt509	334	NW1/4NE1/4SE1/4SW1/46	2S	13E	60271	167
Sun #24	Dkt509	335	SW1/46	2S	13E	60272	168
Sun #25	Dkt509	336	SW1/4SE1/46	2S	13E	60273	169
Sun #26	Dkt509	337	SW1/46	2S	13E	60274	170
Sun #27	Dkt509	338	SW1/4SE1/46	2S	13E	60275	171
Sun #28	Dkt509	339	SW1/4SE1/46	2S	13E	60276	172
Sun #29	Dkt509	340	SE1/46	2S	13E	60277	173
Sun #30	Dkt509	341	SE1/46	2S	13E	60278	174
Sun #31	Dkt509	342	SE1/46	2S	13E	60279	175
Sun #32	Dkt509	343	SE1/4NE1/46	2S	13E	60280	176
Sun #33	Dkt509	344	NE1/46	2S	13E	60281	177
Sun #34	Dkt509	345	NE1/46	2S	13E	60282	178
Sun #35	Dkt509	346	NE1/46	2S	13E	60283	179
Sun #36	Dkt509	347	NE1/46	2S	13E	60284	180
Sun #37	Dkt509	348	SE1/432.SW1/433	1S	13E	60285	181
Sun #38	Dkt509	349	SE1/42.SW1/433	1S	13E	60286	182
Sun #40	Dkt509	351	SW1/4SE1/433	1S	13E	60288	183
Sun #41	Dkt509	352	SW1/4SE1/433	1S	13E	60289	184
Sun #44	Dkt509	355	SE1/433	1S	13E	60290	185
Sun #45	Dkt509	356	SE1/433	1S	13E	60291	186
Sun #48	Dkt509	359	SE1/433,SW1/434	1S	13E	60292	187
Sun #49	Dkt509	360	SE1/433,SW1/434	1S	13E	60293	188
Sun #52	Dkt509	363	NW1/428	1S	13E	60294	189
Sun #53	Dkt509	364	NW1/428	1S	13E	60295	190
Sun #54	Dkt509	365	NW/4NE1/428	1S	13E	60296	191
Sun #55	Dkt509	366	NE1/428	1S	13E	60297	192
Sun #56	Dkt509	367	NE1/428	1S	13E	60298	193
Sun #57	Dkt509	368	NE1/428	1S	13E	60299	194
Sun #58	Dkt509	369	NE1/428,NW1/427	1S	13E	60300	195
Sun #59	Dkt509	370	NW1/427	1S	13E	60301	196
Sun #60	Dkt509	371	NW1/427	1S	13E	60302	197
Sun #61	Dkt509	372	NW1/427	1S	13E	60303	198
Sun #62	2001	898	SW1/4NW1/428	1S	13E	60304	199
Sun #63	2001	900	SW1/4NW1/428	1S	13E	60305	200
Sun #64	2001	902	SE1/4SW1/4NW1/4NE1/428	1S	13E	60306	201
Sun #65	2001	904	SE1/4NE1/428	1S	13E	60307	202
Sun #66	2001	905	SE1/4NE1/428	1S	13E	60308	203
Sun #67	2001	906	SE1/4NE1/428	1S	13E	60309	204
Sun #68	Dkt509	379	SE1/4NE1/428,SW1/4NW1/4	1S	13E	60310	205
Sun #69	Dkt509	380	SW1/4NW1/427	1S	13E	60311	206

RECEIVED

Name of Claim	Book of Records	Page	G&SRB&M Section	Township	Range	AMC	
Sun #70	Dkt509	381	SW1/4NW1/427	1S	13E	60312	207
Sun #71	Dkt509	382	SW1/4NW1/427	1S	13E	60313	208
Sun #42A	Dkt736	743	SW1/4SE1/433	1S	13E	60314	209
Sun #46 A	Dkt736	744	SE1/433	1S	13E	60315	210
Sun #50A	Dkt736	745	SE1/433,SW1/434	1S	13E	60316	211
Annex	38	118	NW1/4I,NE1/4II	2S	12E	60362	212
Apes	38	117	NW1/412,NE1/411	2S	12E	60363	213
Broken Hill No. 1	38	157	SW1/4SE1/411	2S	12E	60364	214
CobreVerdeNo.2	1/AM/MI	253	NW1/4NE1/411	2S	12E	60365	215
CobreVerdeNo.3	20	605	SE1/4SW1/4NW1/4NE1/411	2S	12E	60366	216
Copper Bell	38	116	NW1/412	2S	12E	60367	217
Illinois	1/AM/MI	265	NE1/411	2S	12E	60389	218
Indiana	F	572	NE1/411	2S	12E	60390	219
Iowa	F	573	NE1/411	2S	12E	60391	220
Lead Hill	21	272	NE1/4SE1/411	2S	12E	60392	221
South Syndicate No. 6	40	263	SE1/4I,NE1/412	2S	12E	60394	222
South Syndicate No. 7	40	264	NW1/47	2S	13E	60395	223
South Syndicate No. 8	40	265	NW1/47	2S	13E	60396	224
South Syndicate No. 9	40	266	NW1/4NE1/47,SW1/46	2S	13E	60397	225
South Syndicate No. 10	40	267	NW1/4SW1/47	2S	13E	60398	226
South Syndicate No. 11	40	268	NW1/4NE1/4SE1/4SW1/47	2S	13E	60399	227
South Syndicate No. 12	40	269	NW1/4NE1/4SE1/47	2S	13E	60400	228
Touch Not No.2	1/AM/MI	315	NE1/4SE1/412	2S	12E	60401	229
Extension No. 1A	968	22	SW1/47	2S	13E	60402	230
Extension No. 2	40	410	SW1/4SE1/47	2S	13E	60403	231
Extension No. 3	40	411	NE1/47	2S	13E	60404	232
Extension No. 4	40	409	SW1/4,7,NW1/418	2S	13E	60405	233
Extension No. 5	40	412	SW1/47,NW1/418	2S	13E	60406	234
Extension No. 6	40	413	SW1/47,NW1/4NE1/418	2S	13E	60407	235
Extension No. 7	40	414	SW1/4SE1/4NE1/418	2S	13E	60408	236
Extension No. 8	40	415	SW1/47,NE1/418	2S	13E	60409	237
Extension No. 31	610	71	SE1/47,NE1/418	2S	13E	60433	238
Extension No. 32	610	72	SE1/47	2S	13E	60434	239
Extension No. 33	610	73	SE1/4NE1/47	2S	13E	60435	240
Extension No. 34	610	74	SE1/4NE1/47	2S	13E	60436	241
Extension No. 35	610	75	NE1/47	2S	13E	60437	242
Extension No. 36	610	76	NE1/47	2S	13E	60438	243
Extension No. 37	610	77	NE1/47	2S	13E	60439	244
Extension No. 38	610	78	NE1/47	2S	13E	60440	245
Extension No. 39	610	79	NE1/47,SE1/46	2S	13E	60441	246
Extension No. 40	610	80	NE1/47,SE1/46	2S	13E	60442	247
Extension No. 41	610	81	NE1/47,SE1/46	2S	13E	60443	248
Oak No. 45	Dkt566	177	NW1/429	1S	13E	60452	249
Broken Hill No. 2	38	155	SE1/4SW1/4NW1/411	2S	12E	60453	250
Eric #1	1997-029460	1	NE1/422 & NW1/423	1S	13E	347702	251
Eric #2	1997-029461	1	NE1/422	1S	13E	347703	252
Eric #3	1997-029462	1	NW1/422&NE1/422	1S	13E	347704	253
Eric #4	1997-029463	1	NW1/422	1S	13E	347705	254
Eric #5	1997-029464	1	NE1/421	1S	13E	347706	255
Eric #6	1997-029465	1	NW1/421 & NE1/421	1S	13E	347707	256
Eric #7	1997-029466	1	NW1/421	1S	13E	347708	257
Eric #8	1997-029467	1	NE1/420 & NW1/421	1S	13E	347709	258
Eric #9	1997-029468	1	NE1/420	1S	13E	347710	259

RECEIVED

Exhibit A

Name of Claim	Book of Records	Page	G&SRB&M Section	Township	Range	AMC	
Eric #10	1997-029469	1	SE¼17	1S	13E	347711	7 260
Eric #11	1997-029470	1	SE¼17&SW¼16	1S	13E	374412	261
Eric #12	1997-029471	1	SW¼16	1S	13E	347713	262
Eric #13	1997-029472	1	SW¼16 & SE¼16	1S	13E	347714	263
Eric #14	1997-029473	1	SE¼16	1S	13E	347715	264
Eric #15	1997-029474	1	SW¼15	1S	13E	347716	265
Eric #16	1997-029475	1	SW¼15&S¼15	1S	13E	347717	266
Eric #17	1997-029476	1	SW¼15	1S	13E	347718	267
Eric #18	1997-029477	1	SE¼15&SW¼14	1S	13E	347719	268
Eric #19	1997-029478	1	SW¼14	1S	13E	347720	269
Eric #20	1997-029479	1	SW¼14	1S	13E	347721	270
Eric #21	1997-029480	1	SW¼14	1S	13E	347722	271
Eric #22	1997-029481	1	SW¼14	1S	13E	347723	272
Eric #23	1997-029482	1	SW¼14	1S	13E	347724	273
Eric #24	1997-029483	1	SW¼14&SE¼15	1S	13E	347725	274
Eric #25	1997-029484	1	SE¼15	1S	13E	347726	275
Eric #26	1997-029485	1	SE¼15	1S	13E	347727	276
Eric #27	1997-029486	1	SE¼15	1S	13E	347728	277
Eric #28	1997-029487	1	SE¼15&SW¼15	1S	13E	347729	278
Eric #29	1997-029488	1	SW¼15	1S	13E	347730	279
Eric #30	1997-029489	1	SW¼15	1S	13E	347731	280
Eric #31	1997-029490	1	SW¼15	1S	13E	347732	281
Eric #32	1997-029491	1	SW¼15	1S	13E	347733	282
Eric #33	1997-029492	1	SW¼16	1S	13E	347734	283
Eric #34	1997-029493	1	SE¼16	1S	13E	347735	284
Eric #35	1997-029494	1	SW¼16 & SE¼16	1S	13E	347736	285
Eric #36	1997-029495	1	SW¼16	1S	13E	347737	286
Eric #37	1997-029496	1	SE¼17 & SW¼16	1S	13E	347738	287
Eric #38	1997-029497	1	SE¼17	1S	13E	347739	288
Eric #39	1997-029498	1	SE¼17	1S	13E	347740	289
Eric #40	1997-029499	1	SE¼17 & SW¼16	1S	13E	347741	290
Eric #41	1997-029500	1	SW¼16	1S	13E	347742	291
Eric #42	1997-029501	1	SW¼16&SE¼16	1S	13E	347743	292
Eric #43	1997-029502	1	SE¼16	1S	13E	347744	293
Eric #44	1997-029503	1	NE¼16&SE¼16	1S	13E	347745	294
Eric #45	1997-029504	1	SW¼16&SE¼16	1S	13E	347746	295
Eric #46	1997-029505	1	SW¼16	1S	13E	347747	296
Eric #47	1997-029506	1	SE1/417&SW¼16	1S	13E	347748	297
Eric #48	1997-029507	1	SE1/417	1S	13E	347749	298
Eric #49	1997-029508	1	NE¼17&SE¼17	1S	13E	347750	299
Eric #50	1997-029509	1	NE1/417,SE1/417,NW1/416,S	1S	13E	347751	300
Eric #51	1997-029510	1	NW¼16 & SW¼16	1S	13E	347752	301
Eric #52	1997-029511	1	NE¼16,NW¼16,SE¼16,SW¼	1S	13E	347753	302
Eric #53	1997-029512	1	NW¼16&NE¼16	1S	13E	347754	303
Eric #54	1997-029513	1	NW¼16	1S	13E	347755	304
Eric #55	1997-029514	1	NE¼17&NW¼16	1S	13E	347756	305
Eric #56	1997-029515	1	NE¼17	1S	13E	347757	306
Eric #57	1997-029516	1	NE¼16&SE¼16	1S	13E	347758	307
Eric #58	1997-029517	1	NE¼16&SE¼16	1S	13E	347759	308
Eric #59	1997-029518	1	NW¼15&SW¼15	1S	13E	347760	309
Eric #60	1997-029519	1	SW¼15&NW¼15	1S	13E	347761	310
Eric #61	1997-029520	1	NW¼15&SW¼15	1S	13E	347762	311
Eric #62	1997-029521	1	NW¼15&SW¼15	1S	13E	347763	312

RECEIVED

Exhibit A

Name of Claim	Book of Records	Page	G&SRB&M Section	Township	Range	AMC	
Eric #63	1997-029522	1	NW¼15,SW¼15,SE¼15,NE¼15	1S	13E	347764	7 313
Eric #64	1997-029523	1	NE¼15&SE¼15	1S	13E	347765	314
Eric #65	19974)29524	1	NE¼15&SE¼15	1S	13E	347766	315
Eric #66	1997-029525	1	NE1/415&SE¼15	1S	13E	347767	316
Eric #67	1997-029526	1	NE¼15,SE¼15,NW¼14,SW¼14	1S	13E	347768	317
Eric #68	1997-029527	1	SW¼14 & NW¼14	1S	13E	347769	318
Eric #69	1997-029528	1	SW¼14&NW¼14	1S	13E	347770	319
Eric #70	1997-029529	1	SW1/414&NW¼14	1S	13E	347771	320
Eric #71	1997-029530	1	SW¼14&NW¼14	1S	13E	347772	321
Eric #72	1997-029531	1	SW¼14 & NW¼14	1S	13E	347773	322
Eric #73	1997-029532	1	NE¼14	1S	13E	347774	323
Eric #74	1997-029533	1	NE¼14	1S	13E	347775	324
Eric #75	1997-029534	1	NW¼14&NE¼14	1S	13E	347776	325
Eric #76	1997-029535	1	NW¼14	1S	13E	347777	326
Eric #77	1997-029536	1	NW¼14	1S	13E	347778	327
Eric #78	1997-029537	1	NW¼14	1S	13E	347779	328
Eric #79	1997-029538	1	NW¼14	1S	13E	347780	329
Eric #80	1997-029539	1	NE¼15&NW¼14	1S	13E	347781	330
Eric #81	1997-029540	1	NE¼15	1S	13E	347782	331
Eric #82	1997-029541	1	NE¼15	1S	13E	347783	332
Eric #83	1997-029542	1	NE¼15	1S	13E	347784	333
Eric #84	1997-029543	1	NW¼15&NE¼15	1S	13E	347785	334
Eric #85	1997-029544	1	NW¼15	1S	13E	347786	335
Eric #86	1997-029545	1	NW¼15	1S	13E	347787	336
Eric #87	1997-029546	1	NW¼15	1S	13E	347788	337
Eric #88	19974)29547	1	NW¼15	1S	13E	347789	338
Eric #89	1997-029548	1	NE¼16	1S	13E	347790	339
Eric #90	1997-029549	1	NE¼16	1S	13E	347791	340
Eric #91	1997-029550	1	NE¼16	1S	13E	347792	341
Eric #92	1997-029551	1	NW¼16 & NE¼16	1S	13E	347793	342
Eric #93	1997-029552	1	NW¼16	1S	13E	347794	343
Eric #94	1997-029553	1	NE¼17&NW¼16	1S	13E	347795	344
Eric #95	1997-029554	1	NE¼17	1S	13E	347796	345
Eric #97	1997-029555	1	NE¼17	1S	13E	347797	346
Eric #98	1997-029556	1	NE¼17	1S	13E	347798	347
Eric #99	1997-029557	1	NE¼17&NW¼16	1S	13E	347799	348
Eric #100	1997-029558	1	NW¼16	1S	13E	347800	349
Eric #101	1997-029559	1	NW¼16&NE¼16	1S	13E	347801	350
Eric #102	1997-029560	1	NW¼16,NE¼16,SW¼9,SE¼9	1S	13E	347802	351
Eric #103	1997-029561	1	NW¼16 & SW¼9	1S	13E	347803	352
Eric #104	1997-029562	1	SE¼8,NE¼17,SW¼9,	1S	13E	347804	353
Eric #105	1997-029563	1	SE¼8&NE¼17	1S	13E	347805	354
Eric #106	1997-029564	1	SE¼8	1S	13E	347806	355
Eric #107	1997-029565	1	SE¼8 & SW¼9	1S	13E	347807	356
Eric #108	1997-029566	1	SW¼9	1S	13E	347808	357
Eric #109	1997-029567	1	SW¼9 & SE¼9	1S	13E	347809	358
Eric #110	1997-029568	1	SW¼9 & SE¼9	1S	13E	347810	359
Eric #111	1997-029569	1	SW¼9	1S	13E	347811	360
Eric #112	1997-029570	1	SE¼8 & SW¼9	1S	13E	347812	361
Eric #113	1997-029571	1	SE¼8	1S	13E	347813	362
Eric #114	1997-029572	1	SW¼8,SE¼8,NW¼8,SW¼8	1S	13E	347814	363
Eric #115	1997-029573	1	NE¼8,SE¼8,NW¼8,SW¼8	1S	13E	347815	364
Eric #116	1997-029574	1	SE¼8	1S	13E	347816	365

RECEIVED

Exhibit A

Name of Claim	Book of Records	Page	G&SRB&M Section	Township	Range	AMC	
Eric #117	1997-029575	1	SE $\frac{1}{8}$ " SW $\frac{1}{4}$ 9	1S	13E	347817	7 366
Eric #118	1997-029576	1	SW $\frac{1}{4}$ 9	1S	13E	347818	367
Eric #119	1997-029577	1	SW $\frac{1}{4}$ 9 & SE $\frac{1}{4}$ 9	1S	13E	347819	368
Eric #120	1997-029578	1	SW $\frac{1}{4}$ 9 & SE $\frac{1}{4}$ 9	1S	13E	347820	369
Eric #121	1997-029579	1	SW $\frac{1}{4}$ 9	1S	13E	347821	370
Eric #122	1997-029580	1	SE $\frac{1}{8}$ & SW $\frac{1}{4}$ 9	1S	13E	347822	371
Eric #123	1997-029581	1	SE $\frac{1}{8}$	1S	13E	347823	372
Eric #124	1997-029582	1	NE $\frac{1}{8}$ & SE $\frac{1}{8}$	1S	13E	347824	373
Eric #125	1997-029583	1	NE $\frac{1}{8}$,SE $\frac{1}{8}$,NW $\frac{1}{4}$ 9,SW $\frac{1}{4}$ 9	1S	13E	347825	374
Eric #126	1997-029584	1	NW $\frac{1}{4}$ 9 & SW $\frac{1}{4}$ 9	1S	13E	347826	375
Eric #127	1997-029585	1	NE $\frac{1}{4}$ 9,SE $\frac{1}{4}$ 9,SW $\frac{1}{4}$ 9,NW $\frac{1}{4}$ 9	1S	13E	347827	376
Eric #128	1997-029586	1	NW $\frac{1}{4}$ 9&NE $\frac{1}{4}$ 9	1S	13E	347828	377
Eric #129	1997-029587	1	NW $\frac{1}{4}$ 9	1S	13E	347829	378
Eric #130	1997-029588	1	NE $\frac{1}{8}$ & NW $\frac{1}{4}$ 9	1S	13E	347830	379
Eric #131	1997-029589	1	NE $\frac{1}{8}$ & NW $\frac{1}{4}$ 9	1S	13E	347831	380
Eric #132	1997-029590	1	NW $\frac{1}{4}$ 9	1S	13E	347832	381
Eric #133	1997-029591	1	NW $\frac{1}{4}$ 9&NE $\frac{1}{4}$ 9	1S	13E	347833	382
Eric #135	1997-029592	1	SW $\frac{1}{4}$ 12	1S	13E	347834	383
Eric #136	1997-029593	1	SE $\frac{1}{4}$ 11&SW $\frac{1}{4}$ 12	1S	13E	347835	384
Eric #137	1997-029594	1	SE $\frac{1}{4}$ 11	1S	13E	347836	385
Eric #138	1997-029595	1	NE $\frac{1}{4}$ 14&SE $\frac{1}{4}$ 11	1S	13E	347837	7 386
Eric #139	1997-029596	1	NE $\frac{1}{4}$ 14 & SE $\frac{1}{4}$ 11	1S	13E	347838	387
Eric #140	1997-029597	1	NW $\frac{1}{4}$ 14,NE $\frac{1}{4}$ 14,SW $\frac{1}{4}$ 11,SE $\frac{1}{4}$ 11	1S	13E	347839	388
Eric #141	1997-029598	1	NW $\frac{1}{4}$ 14&SW $\frac{1}{4}$ 11	1S	13E	347840	389
Eric #142	1997-029599	1	NW $\frac{1}{4}$ 14&SW $\frac{1}{4}$ 11	1S	13E	347841	390
Eric #143	1997-029600	1	NW $\frac{1}{4}$ 14&SW $\frac{1}{4}$ 11	1S	13E	347842	391
Eric #144	1997-029601	1	NW $\frac{1}{4}$ 14&SW $\frac{1}{4}$ 11	1S	13E	347843	392
Eric #145	1997-029602	1	NE $\frac{1}{4}$ 15,	1S	13E	347844	393
Eric #146	1997-029603	1	NE $\frac{1}{4}$ 15&SE $\frac{1}{4}$ 10	1S	13E	347845	394
Eric #147	1997-029604	1	NE $\frac{1}{4}$ 15 & SE $\frac{1}{4}$ 10	1S	13E	347846	395
Eric #148	1997-029605	1	NW $\frac{1}{4}$ 15 &SE $\frac{1}{4}$ 10	1S	13E	347847	396
Eric #149	1997-029606	1	NW $\frac{1}{4}$ 15,NE $\frac{1}{4}$ 15,	1S	13E	347848	397
Eric #150	1997-029607	1	NW $\frac{1}{4}$ 15&SW $\frac{1}{4}$ 10	1S	13E	347849	398
Eric #151	1997-029608	1	NW $\frac{1}{4}$ 15&SW $\frac{1}{4}$ 10	1S	13E	347850	399
Eric #152	1997-029609	1	NW $\frac{1}{4}$ 15&SW $\frac{1}{4}$ 10	1S	13E	347851	400
Eric #153	1997-029610	1	NW $\frac{1}{4}$ 15&SW $\frac{1}{4}$ 10	1S	13E	347852	401
Eric #154	1997-029611	1	NE $\frac{1}{4}$ 16&SE $\frac{1}{4}$ 9	1S	13E	347853	402
Eric #155	1997-029612	1	NE $\frac{1}{4}$ 16 & SE $\frac{1}{4}$ 9	1S	13E	347854	403
Eric #156	1997-029613	1	NE $\frac{1}{4}$ 16 & SE $\frac{1}{4}$ 9	1S	13E	347855	404
Eric #157	1998-000721	1	NE $\frac{1}{4}$ 9	1S	13E	347856	405
Eric #158	1998-000721	2	NE $\frac{1}{4}$ 9	1S	13E	347857	406
Eric #159	1998-000721	3	NE $\frac{1}{4}$ 9	1S	13E	347858	407
Eric #160	1997-029617	1	NW $\frac{1}{4}$ 10	1S	13E	347859	408
Eric #161	1997-029618	1	NW $\frac{1}{4}$ 10	1S	13E	347860	409
Eric #162	1997-029619	1	NW $\frac{1}{4}$ 10	1S	13E	347861	410
Eric #163	1997-029620	1	NW $\frac{1}{4}$ 10	1S	13E	347862	411
Eric #164	1997-029621	1	NW $\frac{1}{4}$ 10 & sw $\frac{1}{4}$ 10	1S	13E	347863	412
Eric #165	1997-029622	1	NE $\frac{1}{4}$ 10 & SE $\frac{1}{4}$ 10	1S	13E	347864	413
Eric #166	1997-029623	1	NE $\frac{1}{4}$ 10 & SE $\frac{1}{4}$ 10	1S	13E	347865	414
Eric #167	1997-029624	1	NE $\frac{1}{4}$ 10&SE $\frac{1}{4}$ 10	1S	13E	347866	415
Eric #168	1198-000721	4	NE 1/4 10,SE 1/4 10,NW 1/4 10	1S	13E	347867	416
Eric #169	1997-029626	1	NE $\frac{1}{4}$ 11&SW $\frac{1}{4}$ 11	1S	13E	347868	417
Eric #170	1997-029627	1	NW $\frac{1}{4}$ 11&SW $\frac{1}{4}$ 11	1S	13E	347869	418

RECEIVED
STATE OF ARIZONA
DEPT. OF LAND & WATER
MAY 10 2010

Exhibit A

Name of Claim	Book of Records	Page	G&SRB&M Section	Township	Range	AMC	
Eric #171	1997-029628	1	NW¼11&SW¼11	1S	13E	347870	419
Eric #172	1997-029629	1	NW¼11&SW¼11	1S	13E	347871	420
Eric #173	1997-029630	1	NW¼11 & SW¼11 & NE¼11	1S	13E	347872	421
Eric #174	1997-029631	1	NE¼11&SE¼11	1S	13E	347873	422
Eric #175	1997-029632	1	NE¼11 & SE¼11	1S	13E	347874	423
Eric #176	1997-029633	1	NE¼11&SE¼11	1S	13E	347875	424
Eric #177	1997-029634	1	NE¼11 & SE¼11 & NW¼12	1S	13E	347876	425
Eric #178	1997-029635	1	NE¼11	1S	13E	347877	426
Eric #179	1997-029636	1	NE¼11	1S	13E	347878	427
Eric #180	1997-029637	1	NE¼11	1S	13E	347879	428
Eric #181	1997-029638	1	NW¼11&NE¼11	1S	13E	347880	429
Eric #182	1997-029639	1	NW¼11	1S	13E	347881	430
Eric #183	1997-029640	1	NW¼11	1S	13E	347882	431
Eric #184	1997-029641	1	NW¼11	1S	13E	347883	432
Eric #185	1997-029642	1	NW¼11	1S	13E	347884	433
Eric #186	1997-029643	1	NE¼10&NW¼11	1S	13E	347885	434
Eric #187	1997-029644	1	NE¼10	1S	13E	347886	435
Eric #188	1997-029645	1	NE¼10	1S	13E	347887	436
Eric #189	1997-029646	1	NE¼10	1S	13E	347888	437
Eric #190	1997-029647	1	NW¼10	1S	13E	347889	438
Eric #191	1997-029648	1	NW¼10	1S	13E	347890	439
Eric #192	1997-029649	1	Nw¼10	1S	13E	347891	440
Eric #193	1997-029650	1	NW¼10	1S	13E	347892	441
Eric #194	1997-029651	1	NW¼10	1S	13E	347893	442
Eric #195	1997-029652	1	NE¼9	1S	13E	347894	443
Eric #196	1997-029653	1	NE¼9	1S	13E	347895	444
Eric #197	1997-029654	1	NE¼9	1S	13E	347896	445
Eric #198	1997-029655	1	SE¼4 & NE¼9	1S	13E	347897	446
Eric #199	1997-029656	1	SE¼4 & NE¼9	1S	13E	347898	447
Eric #200	1997-029657	1	SE¼4 & NE¼9	1S	13E	347899	448
Eric #201	1997-029658	1	NW¼10&SW¼3	1S	13E	347900	449
Eric #202	1997-029659	1	NW¼10 & SW¼3	1S	13E	347901	450
Eric #203	1997-029660	1	NW¼10 & SW¼3	1S	13E	347902	451
Eric #204	1997-029661	1	NW¼10 & SW¼3	1S	13E	347903	452
Eric #205	1997-029662	1	NW¼10,NE¼10,SW¼3,SE¼3	1S	13E	347904	453
Eric #206	1997-029663	1	SE¼8&NE¼10	1S	13E	347905	454
Eric #207	1997-029664	1	SE¼3 & NE¼10	1S	13E	347906	455
Eric #208	1997-029665	1	SE¼3& NE¼10	1S	13E	347907	456
Eric #209	1997-029666	1	SE¼3,SW¼2,NE¼10,NW¼11	1S	13E	347908	457
Eric #210	1997-029667	1	SW¼2&NW¼11	1S	13E	348024	458
Eric #211	1997-029668	1	SW¼2&NW¼11	1S	13E	348025	459
Eric #212	1997-029669	1	NW¼11&SW¼2	1S	13E	348026	460
Eric #213	1997-029670	1	SW¼2&NW¼11	1S	13E	348027	461
Eric #214	1998-721	5	SW¼2,SE¼2,NW¼11,NE¼1	1S	13E	348028	462
Eric #215	1997-029672	1	NE¼11 & SE¼2	1S	13E	348029	463
Eric #216	1997-029673	1	SE¼2 & NE¼11	1S	13E	348030	464
Eric #217	1997-029674	1	SE¼2	1S	13E	348031	465
Eric #218	1998-000721	6	SW¼2 & SE¼2	1S	13E	348032	466
Eric #219	1997-029676	1	SW¼2	1S	13E	348033	467
Eric #220	1997-029677	1	SW¼2	1S	13E	348034	468
Eric #221	1997-029678	1	SW¼2	1S	13E	348035	469
Eric #222	1997-029679	1	SW¼2	1S	13E	348036	470
Eric #223	1997-029680	1	SE¼3 & SW¼2	1S	13E	348037	471

Exhibit A

Name of Claim	Book of Records	Page	G&SRB&M Section	Township	Range	AMC	
Eric #224	1998-000721	7	NE¼10 & SE¼3	1S	13E	348038	7472
Eric #225	1997-029682	1	SE¼3	1S	13E	348039	473
Eric #226	1997-029683	1	SE¼3	1S	13E	348040	474
Eric #227	1997-029684	1	SW¼3 & SE¼3	1S	13E	348041	475
Eric #228	1998-000721	8	NW¼10&. SW¼3	1S	13E	348042	476
Eric #229	1998-000721	9	NW¼10&SW¼3	1S	13E	348043	477
Eric #230	1997-029687	1	SE¼3 & NE¼3	1S	13E	348044	478
Eric #231	1997-029688	1	SE¼3&NE¼3	1S	13E	348045	479
Eric #232	1997-029689	1	SE¼3,NE¼3,SW¼2,NW¼2	1S	13E	348046	480
Eric #233	1997-029690	1	SW¼2&NW¼2	1S	13E	348047	481
Eric #234	1997-029691	1	SW¼2&NW¼2	1S	13E	348048	482
Eric #235	1997-029692	1	SW¼2 & NW¼2	1S	13E	348049	483
Eric #236	1998-000721	10	NW 1/4 2, SW 1/4 2	1S	13E	348050	484
Eric #237	1997-029694	1	NE¼2 & SE¼2	1S	13E	348051	485
Eric #238	1997-029695	1	NE¼2	1S	13E	348052	486
Eric #239	1997-029696	1	NE¼2	1S	13E	348053	487
Eric #240	1997-029697	1	NW¼2	1S	13E	348054	488
Eric #241	1997-029698	1	SE¼4&NE¼9	1S	13E	348055	489
Eric #242	1997-029699	1	SE¼2	1S	13E	348056	490
Eric #243	1997-029700	1	NW¼28	1S	13E	348057	491
Eric #244	1997-029701	1	NW¼28 & NE¼28	1S	13E	348058	492
Eric #245	1997-029702	1	NE¼28	1S	13E	348059	7493
Eric #246	1997-029703	1	NE¼28&NW¼27	1S	13E	348060	494
Eric #247	1997-029704	1	NW¼28	1S	13E	348061	495
Eric #248	1997-029705	1	NE¼2	1S	13E	348062	496
Eric #249	1997-029706	1	NE¼2	1S	13E	348063	497
Eric #250	1997-029707	1	NE¼20 & NW¼20	1S	13E	348064	498
Eric #251	1997-029708	1	NE¼20,	1S	13E	348065	499
Eric #252	1997-029709	1	SW¼20 & NW¼20	1S	13E	348066	500
Eric #253	1997-029710	1	NW¼20	1S	13E	348067	501
Eric #254	1997-029711	1	N-W¼20	1S	13E	348068	502
Eric #255	1997-029712	1	NW¼20 & SW¼20	1S	13E	348069	503
Eric #256	1997-029713	1	NW¼20 & SW¼20	1S	13E	348070	504
Eric #257	1997-029714	1	NW¼20	1S	13E	348071	505
Eric #258	1997-029715	1	NW¼20	1S	13E	348072	506
Eric #259	1997-029716	1	NW¼20 & SW¼20	1S	13E	348073	507
Eric #260	1997-029717	1	NE¼19,SE¼19,NW¼20,SW¼	1S	13E	348074	508
Eric #261	1997-029718	1	NE¼19 & NW¼20	1S	13E	348075	509
Eric #262	1997-029719	1	NW¼19&NE¼19	1S	13E	348076	510
Eric #263	1997-029720	1	NE¼19,SE¼19,NW¼19,SW¼	1S	13E	348077	511
Eric #264	1997-029721	1	SW¼19 & SE¼19	1S	13E	348078	512
Eric #265	1997-029722	1	SE¼19 & SW¼20	1S	13E	348079	513
Eric #266	1997-029723	1	SW¼20	1S	13E	348080	514
Eric #267	1997-029724	1	SW¼20	1S	13E	348081	515
Eric #268	1997-029725	1	SW¼20	1S	13E	348082	516
Eric #269	1997-029726	1	SW¼20	1S	13E	348083	517
Eric #270	1997-029727	1	SE¼20 & SW¼20	1S	13E	348084	518
Eric #271	1997-029728	1	SE¼20,SW¼20,NW¼29,NE¼	1S	13E	348085	519
Eric #272	1997-029729	1	SW¼20&NW¼29	1S	13E	348086	520
Eric #273	1998-000721	11	SE¼19&NE¼30	1S	13E	348087	521
Eric #274	1997-029731	1	NE¼20,NW¼20,SW¼17,SE¼	1S	13E	348088	522
Eric #275	1997-029732	1	NW¼20 & SW¼17	1S	13E	348089	523
Eric #276	1997-029733	1	NW¼20 & SW¼17	1S	13E	348090	524

RECEIVED

Exhibit A

Name of Claim	Book of Records	Page	G&SRB&M Section	Township	Range	AMC	
Eric #277	1997-029734	1	NW¼20 & SW¼17	1S	13E	348091	525
Eric #278	1997-029735	1	NW¼20 & SW¼17	1S	13E	348092	526
Eric #280	1997-029736	1	SE¼13 & NE¼24	1S	13E	348093	527
Eric #281	1997-029737	1	SW¼18&NW¼19	1S	14E	348094	528
Eric #282	1997-029738	1	SW¼18&NW¼19	1S	14E	348095	529
Eric #283	1997-029739	1	SW¼18&NW¼19	1S	14E	348096	530
Eric #284	1997-029740	1	SW¼18&NW¼19	1S	14E	348097	531
Eric #285	1997-029741	1	SW¼18,SE¼15,NW¼19,NE¼	1S	14E	348098	532
Eric #286	1997-029742	1	SE¼18	1S	14E	348099	533
Eric #287	1997-029743	1	NE¼24	1S	13E	348100	534
Eric #288	1997-029744	1	NE¼24	1S	13E	348101	535
Eric #289	1997-029745	1	NE¼24	1S	13E	348102	536
Eric #290	1997-029746	1	NE¼24	1S	13E	348103	537
Eric #291	1997-029747	1	NE¼24 & NW¼24	1S	13E	348104	538
Eric #292	1997-029748	1	NW¼24	1S	13E	348105	539
Eric #293	1997-029749	1	NW¼24	1S	13E	348106	540
Eric #294	1997-029750	1	NW¼24	1S	13E	348107	541
Eric #295	1997-029751	1	NW¼24	1S	13E	348108	542
Eric #296	1997-029732	1	NE¼19	1S	14E	348109	543
Eric #297	1997-029753	1	NE¼19&S¼19	1S	14E	348110	544
Eric #298	1997-029754	1	NE¼19	1S	14E	348111	545
Eric #299	1997-029755	1	NE¼19 & SE¼19	1S	14E	348112	546
Eric #300	1997-029756	1	NE¼19	1S	14E	348113	547
Eric #301	1997-029757	1	NE¼19 & SE¼19	1S	14E	348114	548
Eric #302	1997-029758	1	NW¼19&NE¼19	1S	14E	348115	549
Eric #303	1997-029759	1	NW¼19 & NE¼19 & SW¼19	1S	14E	348116	550
Eric #304	1997-029760	1	NW¼19	1S	14E	348117	551
Eric #305	1997-029761	1	NW¼19&SW¼19	1S	14E	348118	552
Eric #306	1997-029762	1	NW¼19	1S	14E	348119	553
Eric #307	1997-029763	1	NW¼19 & SW¼19	1S	14E	348120	554
Eric #308	1997-029764	1	NW¼19	1S	14E	348121	555
Eric #309	1997-029765	1	NW¼19&SW¼19	1S	14E	348122	556
Eric #310	1997-029766	1	NW¼19	1S	14E	348123	557
Eric #311	1997-029767	1	SE¼19	1S	14E	348124	558
Eric #312	1997-029768	1	SE¼19	1S	14E	348125	559
Eric #313	1997-029769	1	SE¼19	1S	14E	348126	560
Eric #314	1997-029770	1	SE¼19 & SW¼19	1S	14E	348127	561
Eric #315	1997-029771	1	SW¼19	1S	14E	348128	562
Eric #316	1997-029772	1	NE¼23 & NW¼24	1S	13E	348129	563
Eric #317	1997-029773	1	NE¼23 & SE¼23 & NW¼24	1S	13E	348130	564
Eric #318	1997-029774	1	SE¼23&SW¼24	1S	13E	348131	565
Eric #319	1997-029775	1	NE¼23 & SE¼23 & NW¼24	1S	13E	348132	566
Eric #320	1997-029776	1	SE¼23 & SW¼24	1S	13E	348133	567
Eric #321	1997-029777	1	NW¼24 & SW¼24	1S	13E	348134	568
Eric #322	1997-029778	1	SW¼24	1S	13E	348135	569
Eric #323	1997-029779	1	NW¼24&SW¼24	1S	13E	348136	570
Eric #324	1997-029780	1	SW¼24	1S	13E	348137	571
Eric #325	1997-029781	1	NW¼24&SW¼24	1S	13E	348138	572
Eric #326	1997-029782	1	SW¼24	1S	13E	348139	573
Eric #327	1997-029783	1	NW¼24 & NE¼24 & SW¼24	1S	13E	348140	574
Eric #328	1997-029784	1	SW¼24&SE¼24	1S	13E	348141	575
Eric #329	1997-029785	1	NE¼26	1S	13E	348142	576
Eric #330	1997-029786	1	NE¼26	1S	13E	348143	577

RECEIVED

Name of Claim	Book of Records	Page	G&SRB&M Section	Township	Range	AMC	
Eric #331	1997-029787	1	SE¼43 & NE¼46 & SW¼24	1S	13E	348144	7578
Eric #332	1997-029788	1	NE¼46 & NW¼425	1S	13E	348145	579
Eric #333	1997-029789	1	SW¼424 & NW¼425	1S	13E	348146	580
Eric #334	1997-029790	1	NE¼46 & NW¼425	1S	13E	348147	581
Eric #335	1997-029791	1	SW¼424&NW¼425	1S	13E	348148	582
Eric #336	1997-029792	1	NW¼425	1S	13E	348149	583
Eric #337	1997-029793	1	SW¼424&NW¼425	1S	13E	348150	584
Eric #338	1997-029794	1	NW¼425	1S	13E	348151	585
Eric #339	1997-029795	1	SW¼424 & NW¼425	1S	13E	348152	586
Eric #340	1997-029796	1	NW¼425	1S	13E	348153	587
Eric #341	1997-029797	1	SW¼424 & SE¼424 & NW¼425	1S	13E	348154	588
Eric #342	1997-029798	1	NW¼425&NE¼425	1S	13E	348155	589
Eric #343	1997-029799	1	SE¼426	1S	13E	348156	590
Eric #344	1997-029800	1	NE¼426 & SE¼426	1S	13E	348157	591
Eric #345	1997-029801	1	SE¼426	1S	13E	348158	592
Eric #346	1997-029802	1	NE¼426 & SE¼426	1S	13E	348159	593
Eric #347	1997-029803	1	SE¼426 & SW¼425	1S	13E	348160	594
Eric #348	1997-029804	1	NE¼426 & SE¼426 & NW¼425	1S	13E	348161	595
Eric #349	1997-029805	1	NW¼425&SW¼425	1S	13E	348162	596
Eric #350	1997-029806	1	NE¼435	1S	13E	348163	597
Eric #351	1997-029807	1	NE¼435	1S	13E	348164	598
Eric #352	1997-029808	1	NE¼435 & SE¼435	1S	13E	348165	599
Eric #353	1997-029809	1	NE¼435 & SE¼435	1S	13E	348166	600
Eric #354	1997-029810	1	SE¼435	1S	13E	348167	601
Eric #355	1997-029811	1	NE¼435 & SE¼435	1S	13E	348168	602
Eric #356	1997-029812	1	NE¼435&SE¼435&SW¼435&S	1S	13E	348169	603
Eric #357	1997-029813	1	NW¼435 & SW¼435	1S	13E	348170	604
Eric #358	1997-029814	1	SW¼435&NW¼435	1S	13E	348171	605
Eric #359	1997-029815	1	NW¼435 & SW¼435	1S	13E	348172	606
Eric #360	1997-029816	1	NW¼435 & SW¼435	1S	13E	348173	607
Eric #361	1997-029817	1	SW¼435	1S	13E	348174	608
Eric #362	1997-029818	1	SW¼435	1S	13E	348175	609
Eric #363	1997-029819	1	SW¼435	1S	13E	348176	610
Kay 1	1732	129-130	SW 1/4 SE 1/4 Section 21	1S	13E	312984	611
Kay 2	1732	131-132	SW 1/4 SE 1/4 Section 21	1S	13E	312985	612
Kay 3	1732	133-134	SW 1/4 SE 1/4 Section 21	1S	13E	312986	613
Kay 5	1732	137-138	NE 1/4 Section 34	1S	13E	312988	614
Kay 6	1732	139-140	NW 1/4 Section 22	1S	13E	312989	615
Kay 7	1732	141-142	NE 1/4 Section 34	1S	13E	312990	616
Kay 8	1732	143-144	NW 1/4 Section 22	1S	13E	312991	617
Kay 9	1732	145-146	NE 1/4 Section 34	1S	13E	312992	618
Kay 10	1762	147-148	NW 1/4 Section 22	1S	13E	312993	619
Kay 11	1732	149-150	NE 1/4 SE 1/4 Section 21	1S	13E	312994	620
Kay 12	1732	151-152	NW 1/4 SW 1/4 Section 22	1S	13E	312995	621
Kay 13	1732	153-154	SE 1/4 Section 34	1S	13E	312996	622
Kay 14	1732	155-156	SW 1/4 Section 22	1S	13E	312997	623
Kay 18	1732	163-164	NE1/4 NW 1/4 Section22	1S	13E	313001	624
Kay 19E	1732	165-166	NE 1/4 Section 22	1S	13E	313002	625
Kay 19W	1732	167-168	NE 1/4 Section 22	1S	13E	313003	626
Kay 20E	1732	169-170	NE 1/4 NW 1/4 Section22	1S	13E	313004	627
Kay 20W	1732	171-172	NE 1/4 NW 1/4 Section22	1S	13E	313005	628
Kay 21E	1732	173-174	NE 1/4 NW 1/4 Section22	1S	13E	313006	629
Kay 21W	1732	175-176	NE 1/4 NW 1/4 Section22	1S	13E	313007	630

RECEIVED

Exhibit A

Name of Claim	Book of Records	Page	G&SRB&M Section	Township	Range	AMC	
Kay 22	1732	177-178	NE 1/4 NW 1/4 Section 22	1S	13E	313008	631
Kay 81	1732	179-180	NE 1/4 NW 1/4 Section 21	1S	13E	313009	632
Kay 82	1732	181-182	NW 1/4 Section 21	1S	13E	313010	633
Kay 83	1732	183-184	NE 1/4 NW 1/4 Section 21	1S	13E	313011	634
Kay 84	1732	185-186	NW 1/4 Section 21	1S	13E	313012	635
Kay 85	1732	187-188	NE 1/4 NW 1/4 Section 21	1S	13E	313013	636
Kay 86	1732	189-190	NW 1/4 Section 21	1S	13E	313014	637
Kay 87	1732	191-192	NE 1/4 NW 1/4 SW 1/4 SE 1/4	1S	13E	313015	638
Kay 88	1732	193-194	NW 1/4 SW 1/4 Section 21	1S	13E	313016	639
Kay 129	1732	195-196	NE 1/4 Section 20	1S	13E	313017	640
Kay 130	1732	197-198	NE 1/4 Section 20	1S	13E	313018	641
Kay 131	1732	199-200	NE 1/4 Section 20	1S	13E	313019	642
Kay 132	1732	201-202	NE 1/4 Section 20	1S	13E	313020	643
Kay 133	1732	203-204	NE 1/4 Section 20	1S	13E	313021	644
Kay 134	1732	205-206	NE 1/4 Section 20	1S	13E	313022	645
Kay 135	1732	207-208	NE 1/4 SE 1/4 Section 20	1S	13E	313023	646
Kay 136	1732	209-210	NE 1/4 SE 1/4 Section 20	1S	13E	313024	647
Kay 137	1732	211-212	SE 1/4 Section 20	1S	13E	313025	648
Kay 138	1732	213-214	SE 1/4 Section 20	1S	13E	313026	649
Kay 141	1732	215-216	SE 1/4 Section 20	1S	13E	313027	650
Kay 142	1732	217-218	SE 1/4 Section 20	1S	13E	313028	651
Kay 143	1732	219-220	SE 1/4 Section 20	1S	13E	313029	652
Kay 145	1732	221-222	SE 1/4 Section 20	1S	13E	313030	653
Kay 146	1732	223-224	SE 1/4 Section 20	1S	13E	313031	654
Kay 147	1732	225-226	SE 1/4 Section 20	1S	13E	313032	655
Kay 148	1732	227-228	SE 1/4 Section 20	1S	13E	313033	656
Kay 149	1732	229-230	SE 1/4 Section 20	1S	13E	313034	657
Kay 150	1732	231-232	SE 1/4 Section 20	1S	13E	313035	658
Kay 152	604	874	NW 1/4 Section 28	1S	13E	47117	659
LD No. 1	711	870	NE 1/4 Section 23	1S	13E	47272	660
LD No. 2	693	556	NE 1/4 SE 1/4 Section 23	1S	13E	47273	661
LD No. 3	688	870	SE 1/4 Section 23	1S	13E	47274	662
LD No. 4	693	558	NE 1/4 Section 26	1S	13E	47275	663
LD No. 5	693	559	NE 1/4 SE 1/4 Section 26	1S	13E	47276	664
LD No. 6	693	560	SE 1/4 Section 26	1S	13E	47277	665
LD No. 7	693	561	NE 1/4 Section 35	1S	13E	47278	666
LD No. 8	693	562	NE 1/4 Section 35	1S	13E	47279	667
LD No. 9	716	365	NE 1/4 Section 23	1S	13E	47280	668
Margaret 69	559	854	NE 1/4 NW 1/4 Section 22	1S	13E	45754	669
Margaret 69 East	568	276	NE 1/4 NW 1/4 Section 22	1S	13E	45755	670
Margaret 133	559	860	SW 1/4 section 14	1S	13E	45820	671
Margaret 135	559	862	SW 1/4 section 14	1S	13E	45823	672
Margaret 137	559	864	NW 1/4 Section 23	1S	13E	45826	673
Margaret 138	574	588	NE 1/4 Section 22	1S	13E	45827	674
Margaret 139	559	866	NW 1/4 Section 23	1S	13E	45828	675
Margaret 140	574	589	NE 1/4 Section 22	1S	13E	45829	676
Margaret 153	564	531	SW SE 1/4 Ssction 14	1S	13E	45842	677
Margaret 154	564	532	SW SE 1/4 Ssction 14	1S	13E	45843	678
Margaret 155	564	533	NE 1/4 NW 1/4 Section 23	1S	13E	45844	679
Margaret 156	564	534	NE 1/4 NW 1/4 Section 23	1S	13E	45845	680
Margaret 157	559	874	NE 1/4 NW 1/4 Section 22	1S	13E	45846	681
Margaret 159	559	876	NE 1/4 NW 1/4 Section 22	1S	13E	45849	682
Margaret 161	559	878	NE 1/4 NW 1/4 Section 22	1S	13E	45852	683

RECEIVED

Exhibit A

Name of Claim	Book of Records	Page	G&SRB&M Section	Township	Range	AMC	
Margaret 162	559	879	NW 1/4 Section 22	1S	13E	45853	7 684
Margaret 162 West	568	282	NW 1/4 Section 22	1S	13E	45854	685
Margaret 163	559	880	SW 1/4 SE 1/4 Section 22	1S	13E	45855	686
Margaret 164 West	568	283	SW 1/4 Section 22	1S	13E	45857	687
Margaret 164	583	785	SW 1/4 Section 22	1S	13E	45856	688
Margaret 165	559	882	SW 1/4 SE 1/4 Section 22	1S	13E	45858	689
Margaret 166	559	883	SW 1/4 Section 22	1S	13E	45859	690
Margaret 166 West	568	284	NW 1/4 Section 22	1S	13E	45860	691
Margaret 217	559	884	NW 1/4 Section 23	1S	13E	45901	7 692
Margaret 218	559	885	NE 1/4 Section 22	1S	13E	45902	693
Margaret 219	559	886	NW 1/4 Section 23	1S	13E	45903	694
Margaret 220	559	887	NE 1/4 Section 22	1S	13E	45904	695
Margaret 221	559	888	NW 1/4 Section 23	1S	13E	45905	696
Margaret 222	559	889	NE 1/4 Section 22	1S	13E	45906	697
Margaret 223	559	890	SW 1/4 SE 1/4 Section 22	1S	13E	45907	698
Margaret 224	559	891	SE 1/4 Section 22	1S	13E	45908	699
Margaret 225	583	784	SW 1/4 Section 23	1S	13E	45909	700
Margaret 226	574	603	SE 1/4 Section 22	1S	13E	45910	701
Margaret 227	564	535	NE 1/4 NW 1/4 Section 23	1S	13E	45911	702
Margaret 228	564	536	NE 1/4 NW 1/4 Section 23	1S	13E	45912	703
Margaret 229	564	537	NE 1/4 NW 1/4 Section 23	1S	13E	45913	704
Margaret 230	564	538	SW 1/4 SE 1/4 Section 23	1S	13E	45914	705
Margaret 231	564	539	SW 1/4 SE 1/4 Section 23	1S	13E	45915	706
Margaret 233	559	894	SW 1/4 SE 1/4 Section 22	1S	13E	45916	707
Margaret 234	559	895	SW 1/4 Section 22	1S	13E	45917	708
Margaret 234 West	568	287	SW 1/4 Section 22	1S	13E	45918	709
Margaret 235	560	729	SW 1/4 SE 1/4 Section 22	1S	13E	45919	710
Margaret 236	574	604	SW 1/4 Section 22	1S	13E	45920	711
Margaret 237	560	731	SW 1/4 SE 1/4 Section 22	1S	13E	45921	712
Margaret 238	560	732	SW 1/4 Section 22	1S	13E	45922	713
Margaret 239	560	733	NE 1/4 NW 1/4 Section 27	1S	13E	45923	714
Margaret 240	560	734	NW 1/4 Section 27	1S	13E	45924	715
Margaret 241	560	735	NE 1/4 NW 1/4 Section 27	1S	13E	45925	716
Margaret 242	574	605	NW 1/4 Section 27	1S	13E	45926	717
Margaret 243	560	737	NE 1/4 NW 1/4 Section 27	1S	13E	45927	718
Margaret 244	574	606	NW 1/4 Section 27	1S	13E	45928	719
Margaret 245	560	739	NE 1/4 NW 1/4 Section 27	1S	13E	45929	720
Margaret 246	560	740	NW 1/4 Section 27	1S	13E	45930	721
Margaret 247	559	896	SW 1/4 Section 23	1S	13E	45931	722
Margaret 248	574	607	SE 1/4 Section 22	1S	13E	45932	723
Margaret 249	561	578	SW 1/4 Section 23	1S	13E	45933	724
Margaret 250	561	579	SE 1/4 Section 22	1S	13E	45934	725
Margaret 251	561	580	SW 1/4 Section 23	1S	13E	45935	726
Margaret 252	561	581	SE 1/4 Section 22	1S	13E	45936	727
Margaret 253	561	582	NW 1/4 Section 26	1S	13E	45937	728
Margaret 254	561	583	NE 1/4 Section 27	1S	13E	45938	729
Margaret 255	561	584	NW 1/4 Section 26	1S	13E	45939	730
Margaret 256	561	585	NE 1/4 Section 27	1S	13E	45940	731
Margaret 257	561	586	NW 1/4 Section 26	1S	13E	45941	732
Margaret 258	561	587	NE 1/4 Section 27	1S	13E	45942	733

RECEIVED
 STATE OFFICE
 AUG 10 10 53 AM '07

Exhibit A

Name of Claim	Book of Records	Page	G&SRB&M Section	Township	Range	AMC	
Margaret 259	561	588	NW 1/4 Section 26	1S	13E	45943	734
Margaret 260	561	589	NE 1/4 Section 27	1S	13E	45944	735
Margaret 261	560	741	SW 1/4 SE 1/4 Section 27	1S	13E	45945	736
Margaret 262	560	742	SW 1/4 Section 27	1S	13E	45946	737
Margaret 263	560	743	SW 1/4 SE 1/4 Section 27	1S	13E	45947	738
Margaret 264	560	744	SW 1/4 Section 27	1S	13E	45948	739
Margaret 265	561	590	SW 1/4 Section 26	1S	13E	45949	740
Margaret 266	561	591	SE 1/4 Section 27	1S	13E	45950	741
Margaret 267	561	592	SW 1/4 Section 26	1S	13E	45951	742
Margaret 268	561	593	SE 1/4 Section 27	1S	13E	45952	743
Margaret 269	560	745	SW 1/4 SE 1/4 Section 27	1S	13E	45953	744
Margaret 270	560	746	SW 1/4 Section 27	1S	13E	45954	745
Margaret 271	560	747	SW 1/4 SE 1/4 Section 27	1S	13E	45955	746
Margaret 272	560	748	SW 1/4 Section 27	1S	13E	45956	747
Margaret 273	561	594	SW 1/4 Section 26	1S	13E	45957	748
Margaret 274	561	595	SE 1/4 Section 27	1S	13E	45958	749
Margaret 275	561	596	SW 1/4 Section 26	1S	13E	45959	750
Margaret 276	561	596	SE 1/4 Section 27	1S	13E	45960	751
Margaret 277	561	596	SW 1/4 SE 1/4 Section 26	1S	13E	45961	752
Margaret 278	561	597	SW 1/4 SE 1/4 Section 26	1S	13E	45962	753
Margaret 279	561	598	SW 1/4 SE 1/4 Section 26	1S	13E	45963	754
Margaret 280	561	599	SW 1/4 SE 1/4 Section 26	1S	13E	45964	755
Margaret 281	561	600	NE 1/4 NW 1/4 Section 26	1S	13E	45965	756
Margaret 282	561	603	NE 1/4 NW 1/4 Section 26	1S	13E	45966	757
Margaret 283	567	542	NE 1/4 NW 1/4 Section 26	1S	13E	45967	758
Margaret 284	567	543	NE 1/4 NW 1/4 Section 26	1S	13E	45968	759
Margaret 285	567	544	NW 1/4 SW 1/4 Section 23	1S	13E	45969	760
Margaret 286	567	545	SW 1/4 SE 1/4 Section 23	1S	13E	45970	761
Margaret 287	564	540	SW 1/4 SE 1/4 Section 23	1S	13E	45971	762
Margaret 305	565	739	NE 1/4 NW 1/4 Section 35	1S	13E	45985	763
Margaret 306	565	740	NW 1/4 Section 35	1S	13E	45986	764
Margaret 307	565	741	NE 1/4 NW 1/4 Section 35	1S	13E	45987	765
Margaret 308	565	742	NW 1/4 Section 35	1S	13E	45988	766
Margaret 309	565	743	NE 1/4 NW 1/4 Section 35	1S	13E	45989	767
Margaret 310	565	744	NW 1/4 Section 35	1S	13E	45990	768
Margaret 311	565	745	NE 1/4 NW 1/4 Section 35	1S	13E	45991	769
Margaret 312	565	746	NW 1/4 Section 35	1S	13E	45992	770
Margaret 313	565	747	SE 1/4 Section 27	1S	13E	45993	771
Margaret 314	565	748	SW 1/4 SE 1/4 Section 27	1S	13E	45994	772
Margaret 315	565	749	NE 1/4 Section 34	1S	13E	45995	773
Margaret 316	565	750	NE 1/4 NW 1/4 Section 34	1S	13E	45996	774
Margaret 317	565	751	NE 1/4 Section 34	1S	13E	45997	775
Margaret 318	565	752	NE 1/4 NW 1/4 Section 34	1S	13E	45998	776
Margaret 319	565	753	NE 1/4 Section 34	1S	13E	45999	777
Margaret 320	565	754	NE 1/4 NW 1/4 Section 34	1S	13E	46000	778
Margaret 321	567	546	SW 1/4 Section 27	1S	13E	46001	779
Margaret 322	567	547	NW 1/4 Section 34	1S	13E	46002	780

2015 AUG 10 10:53

RECEIVED
ARIZONA STATE OFFICE

Exhibit A

Name of Claim	Book of Records	Page	G&SRB&M Section	Township	Range	AMC	
Margaret 323	567	548	NW 1/4 Section 34	1S	13E	46003	781
Margaret 324	567	549	NW 1/4 Section 34	1S	13E	46004	782
Margaret 325	565	755	SW 1/4 Section 22	1S	13E	46005	783
Margaret 327	565	757	SW 1/4 Section 22	1S	13E	46007	784
Margaret 328	565	758	SE 1/4 Section 34	1S	13E	46008	785
Margaret 331	614	329	SW 1/4 Section 22	1S	13E	46011	786
Margaret 332	583	778	NE 1/4 Section 28	1S	13E	46012	787
Margaret 333	572	916	NW 1/4 Section 27	1S	13E	46013	788
Margaret 334	572	917	NE 1/4 Section 28	1S	13E	46014	789
Margaret 335	583	787	NE 1/4 Section 28	1S	13E	46015	790
Margaret 336	572	919	NE 1/4 NW 1/4 Section 28	1S	13E	46016	791
Rook No. 1	1771	262	NE 1/4 Section 23	1S	13E	316548	792
Rook No. 2	1771	263	NE 1/4 SE 1/4 Section 23	1S	13E	316549	793
Rook No. 3	1771	264	SE 1/4 Section 23	1S	13E	316550	794
Rook No. 4	1771	265	SE 1/4 Section 23	1S	13E	316551	795
Rook No. 5	1771	266	SE 1/4 Section 23	1S	13E	316552	796
Rook No. 6	1771	267	SE 1/4 Section 23	1S	13E	316553	797
Rook No. 7	1771	268	NE 1/4 Section 26	1S	13E	316554	798
East No. 9A	2001	886	SW1/429,SE1/429	1S	13E	355529	799
Sun #62A	2001	899	SW1/428	1S	13E	355534	800
Sun #63A	2001	901	SW1/428	1S	13E	355535	801
Sun #64A	2001	903	SW&SE1/428	1S	13E	355536	802
Dan 1	2002	868	SE1/4 3	2S	12E	356180	803
Dan 2	2002	869	SE1/42	2S	12E	356181	804
Dan 3	2002	870	SW1/411	2S	12E	356182	805
Dan 4	2002	871	SE1/4NE1/411	2S	12E	356183	806
Dan 5	2002	872	NW1/4SW1/412,NEWSE1/411	2S	12E	356184	807
Dan 6	2002	873	SE1/4SW1/4 36	1S	12E	356185	808
Dan 7	2002	874	SE1/4SW1/4 36	1S	12E	356186	809
Dan 8	2002	875	SW1/4SE1/4 1,NE1/4 12	2S	12E	356187	810
Dan 9	2002	876	SE1/4SW1/4 1,NE1/4 12	2S	12E	356188	811
Dan 10	2002	877	SE1/4 1	2S	12E	356189	812
Dan 11	2002	878	NE1/412	2S	12E	356190	813
Dan 12	2002	879	NE1/412	2S	12E	356191	814
Dan 13	2002	880	SE1/41,NE1/412	2S	12E	356192	815
Dan 14	2002	881	NE1/4SE1/412	2S	12E	356193	816
Dan 15	2002	882	NE1/4SE1/412	2S	12E	356194	817
Dan 16	2002	883	NE1/412	2S	12E	356195	818
Dan 17	2002	884	SW1/4 1	2S	12E	356196	819
Dan 18	2002	885	SW1/4SE1/4 1	2S	12E	356197	820
Dan 19	2002	886	NW1/411	2S	12E	356198	821
Dan 20	2002	887	SW1/411	2S	12E	356199	822
Dan 21	2002	888	NW1/4SW1/411	2S	12E	356200	823
Dan 22	2002	889	NW1/4SW1/411	2S	12E	356201	824
Dan 23	2002	890	NW1/4SW1/411	2S	12E	356202	825
Dan 24	2002	891	NW1/4NE1/4 2	2S	12E	356203	826
Legal Tender 1	2003	12154	North West 1/4 Section 1	2S	12E	356884	827
Legal Tender 2	2003	12155	North West 1/4 Section 1	2S	12E	356885	828
Legal Tender 3	2003	12156	South West 1/4 Section 1	2S	12E	356886	829
Legal Tender 4	2003	12157	South West 1/4 Section 1	2S	12E	356887	830
Legal Tender 5	2003	12158	North West 1/4 Section 1	2S	12E	356888	831
Legal Tender 6	2003	12159	North West 1/4 Section 1	2S	12E	356889	832
Legal Tender 7	2003	12160	North West 1/4 Section 1	2S	12E	356890	833

RECEIVED

Exhibit A

Name of Claim	Book of Records	Page	G&SRB&M Section	Township	Range	AMC	
Legal Tender 8	2003	12161	North West 1/4 Section 1	2S	12E	356891	7834
Legal Tender 9	2003	12162	South East 1/4 Section 1	2S	12E	356892	835
Legal Tender 10	2003	12163	South East 1/4 Section 1	2S	12E	356893	836
Legal Tender 11	2003	12164	North East 1/4 Section 1	2S	12E	356894	837
Legal Tender 12	2003	12165	North East 1/4 Section 1	2S	12E	356895	838
Legal Tender 13	2003	12066	South West 1/4 Section 6	2S	13E	356865	7839
Legal Tender 14	2003	12167	South West 1/4 Section 6	2S	13E	356866	840
Legal Tender 15	2003	12168	South West 1/4 Section 6	2S	13E	356867	841
Legal Tender 16	2003	12169	South East 1/4 Section 6	2S	13E	356896	842
Legal Tender 17	2003	12170	North West 1/4 Section 6	2S	13E	356868	7843
Legal Tender 18	2003	12171	North West 1/4 Section 6	2S	13E	356869	844
Legal Tender 19	2003	12172	South West 1/4 Section 32	1S	13E	356897	845
Legal Tender 20	2003	12173	South East 1/4 Section 32	1S	13E	356870	7846
Legal Tender 21	2003	12174	South East 1/4 Section 33	1S	13E	356871	847
Legal Tender 22	2003	12175	South East 1/4 Section 32	1S	13E	356872	848
Legal Tender 23	2002	69016	North West 1/4 Section 32	1S	13E	356933	849
Galaxy No. 1	2004	2354	SW1/41	2S	12E	359395	7850
Gladiator No. 1	2004	2355	NW1/432	1S	13E	359396	851
Gladiator No. 2	2004	2356	NW1/4NE1/432	1S	13E	359397	852
Gladiator No. 3	2004	2357	NE1/432	1S	13E	359398	853
Gladiator No. 4	2004	2358	SW1/429,NW1/432	1S	13E	359399	854
Gladiator No. 5	2004	2359	SW1/4SE1/429,NW1/4NE1/432	1S	13E	359400	855
Gladiator No. 6	2004	2360	SE1/429,NE1/432	1S	13E	359401	856
Gladiator No. 7	2004	2361	NE1/4,SE1/4,NW1/4&SW1/4	1S	13E	359402	857
Gladiator No. 8	2004	2362	NE1/4SE1/429	1S	13E	359403	858
Gladiator No. 9	2004	2363	NW1/4SW1/428,NE1/4SE1/42	1S	13E	406339	7859
Olga 1	2004	86442	NW 1/4 Section 28	1S	13E	362903	7860
Olga 2	2004	86443	NW 1/4 Section 28	1S	13E	362904	861
Olga 3	2004	86444	NE 1/4 Section 29	1S	13E	362905	862
Olga 4	2004	86445	NE 1/4 Section 29	1S	13E	362906	863
Kay 15A	2003	4012	SE 1/4 Section 34	1S	13E	357097	7864
Kay 140A	2003	4013	SE 1/4 Section 20	1S	13E	357098	865
Kay 151	1753	767	NE 1/4 Section 29	1S	13E	315168	866
Hutton #1	2010	101285	NE 1/4 Section 24	1S	13E	402476	7867
Hutton #2	2010	101286	NE 1/4 Section 24	1S	13E	402477	868
Hutton #3	2010	101287	NE 1/4 Section 24	1S	13E	402478	869
Hutton #4	2010	101288	NE 1/4 Section 24	1S	13E	402479	870
Hutton #5	2010	101289	NE 1/4 Section 24	1S	13E	402480	871
Hutton #6	2010	101290	SE 1/4 Section 24	1S	13E	402481	872
Hutton #7	2010	101291	SE 1/4 Section 24	1S	13E	402482	873
Hutton #8	2010	101292	SW 1/4 Section 19	1S	14E	402483	874
Hutton #9	2010	101293	SW 1/4 Section 19	1S	14E	402484	875
Hutton #10	2010	101294	SE 1/4 Section 24	1S	13E	402485	876
Hutton #11	2010	101295	SE 1/4 Section 24	1S	13E	402486	877
Hutton #12	2010	101296	SE 1/4 Section 24	1S	13E	402487	878
Hutton #13	2010	101297	SE 1/4 Section 24	1S	13E	402488	879
Hutton #14	2010	101298	SW 1/4 Section 19	1S	14E	402489	880
Hutton #15	2010	101299	SW 1/4 Section 19	1S	14E	402490	881
Hutton #16	2010	101300	SE 1/4 Section 24	1S	13E	402491	882
Hutton #17	2010	101301	SE 1/4 Section 24	1S	13E	402492	883
Hutton #18	2010	101302	NE 1/4 Section 25	1S	13E	402493	884
Hutton #19	2010	101303	SE 1/4 Section 24	1S	13E	402494	885
Hutton #20	2010	101304	NE 1/4 Section 25	1S	13E	402495	886

RECEIVED

Exhibit A

Name of Claim	Book of Records	Page	G&SRB&M Section	Township	Range	AMC	
Hutton #21	2010	101305	NE 1/4 Section 25	1S	13E	402496	1 887
Hutton #22	2010	101306	NE 1/4 Section 25	1S	13E	402497	888
Mud Springs #1	2010	101307	SE 1/4 Section 30	1S	14E	402498	889
Mud Springs #2	2010	101308	SW 1/4 Section 30	1S	14E	402499	890
Mud Springs #3	2010	101309	SW 1/4 Section 30	1S	14E	402500	891
Mud Springs #4	2010	101310	SW 1/4 Section 30	1S	14E	402501	892
Mud Springs #5	2010	101311	SW 1/4 Section 30	1S	14E	402502	893
Mud Springs #6	2010	101312	SE 1/4 Section 30	1S	14E	402503	894
Mud Springs #7	2010	101313	SE 1/4 Section 30	1S	14E	402504	895
Mud Springs #8	2010	101314	SW 1/4 Section 30	1S	14E	402505	896
Mud Springs #9	2010	101315	SW 1/4 Section 30	1S	14E	402506	897
Mud Springs #10	2010	101316	NW 1/4 Section 31	1S	14E	402507	898
Mud Springs #11	2010	101317	NW 1/4 Section 31	1S	14E	402508	899
Mud Springs #12	2010	101318	NE 1/4 Section 31	1S	14E	402509	900
Mud Springs #13	2010	101319	NE 1/4 Section 31	1S	14E	402510	901
Mud Springs #14	2010	101320	NE 1/4 Section 31	1S	14E	402511	902
Mud Springs #15	2010	101321	NW 1/4 Section 31	1S	14E	402512	903
Mud Springs #16	2010	101322	NW 1/4 Section 31	1S	14E	402513	904
Mud Springs #17	2010	101323	NW 1/4 Section 31	1S	14E	402514	905
Mud Springs #18	2010	101324	NW 1/4 Section 31	1S	14E	402515	906
Mud Springs #19	2010	101325	NE 1/4 Section 31	1S	14E	402516	907
Mud Springs #20	2010	101326	NE 1/4 Section 31	1S	14E	402517	908
Mud Springs #21	2010	101327	NE 1/4 Section 31	1S	14E	402518	909
Mud Springs #22	2010	101328	NE 1/4 Section 31	1S	14E	402519	910
Mud Springs #23	2010	101329	NW 1/4 Section 31	1S	14E	402520	911
Mud Springs #24	2010	101330	NW 1/4 Section 31	1S	14E	402521	912
Mud Springs #25	2010	101331	NW Section 31	1S	14E	402522	913
Mud Springs #26	2010	101332	NW 1/4 Section 31	1S	14E	402523	914
Mud Springs #27	2010	101333	NE 1/4 Section 31	1S	14E	402524	915
Mud Springs #28	2010	101334	NE 1/4 Section 31	1S	14E	402525	916
Mud Springs #29	2010	101335	SE 1/4 Section 31	1S	14E	402526	917
Mud Springs #30	2010	101336	SE 1/4 Section 31	1S	14E	402527	918
Mud Springs #31	2010	101337	SW 1/4 Section 31	1S	14E	402528	919
Mud Springs #32	2010	101338	SW 1/4 Section 31	1S	14E	402529	920
Mud Springs #33	2010	101339	SW 1/4 Section 31	1S	14E	402530	921
Mud Springs #34	2010	101340	SW 1/4 Section 31	1S	14E	402531	922
Mud Springs #35	2010	101341	SE 1/4 Section 31	1S	14E	402532	923
Mud Springs #36	2010	101342	SE 1/4 Section 31	1S	14E	402533	924
Mud Springs #37	2010	101343	SE 1/4 Section 31	1S	14E	402534	925
Mud Springs #38	2010	101344	SE 1/4 Section 31	1S	14E	402535	926
Mud Springs #39	2010	101345	SW 1/4 Section 31	1S	14E	402536	927
Mud Springs #40	2010	101346	SW 1/4 Section 31	1S	14E	402537	928
Mud Springs #41	2010	101347	SW 1/4 Section 31	1S	14E	402538	929
Mud Springs #42	2010	101348	SW 1/4 Section 31	1S	14E	402539	930
Mud Springs #43	2010	101349	SE 1/4 Section 31	1S	14E	402540	931
Mud Springs #44	2010	101350	SE 1/4 Section 31	1S	14E	402541	932
Roadside #1	2011	122230	SE 1/4 Section 29	1S	13E	405551	7 933
Roadside #2	2011	122231	SE 1/4 Section 29	1S	13E	405552	934
Roadside #3	2011	122232	SE 1/4 Section 29	1S	13E	405553	935
Roadside #4	2011	122233	SW 1/4 Section 28	1S	13E	405554	936
Roadside #5	2011	122234	SW 1/4 Section 28	1S	13E	405555	937
Oak 40	2011	122235	SW 1/4 Section 28	1S	13E	405556	938
Bufford 1	2013	9793	SW 1/4 Section 24	12E	12E	420992	939

RECEIVED

Exhibit A

Name of Claim	Book of Records	Page	G&SRB&M Section	Township	Range	AMC	
Bufford 2	2013	9794	SW 1/4 Section 24	1S	12E	420993	T 940
Bufford 3	2013	9795	SW 1/4 Section 24	1S	12E	420994	J 941
Bufford 4	2013	9796	SE 1/4 Section 24	1S	12E	420995	J 942
Bufford 5	2013	9665	SE 1/4 Section 24	1S	12E	420864	T 943
Bufford 6	2013	9666	SE 1/4 Section 24	1S	12E	420865	J 944
Verde 44	2014	3774	Section 35	1S	13E	426152	T 945
Verde 45	2014	3775	Section 36	1S	13E	426153	946
Verde 46	2014	3776	Section 36	1S	13E	426154	947
Verde 47	2014	3777	Section 36	1S	13E	426155	948
Verde 48	2014	3778	Section 36	1S	13E	426156	949
Verde 49	2014	3779	Section 36	1S	13E	426157	950
Verde 50	2014	3780	Section 36	1S	13E	426158	951
Verde 51	2014	3781	Section 36	1S	13E	426159	952
Verde 52	2014	3782	Section 36	1S	13E	426160	953
Verde 53	2014	3783	Section 36	1S	13E	426161	954
Verde 62	2014	3784	Section 31	1S	14E	426162	955
Verde 63	2014	3785	Section 31	1S	14E	426163	956
Verde 64	2014	3786	Section 36	1S	13E	426164	957
Verde 65	2014	3787	Section 36	1S	13E	426165	958
Verde 66	2014	3788	Section 36	1S	13E	426166	959
Verde 67	2014	3789	Section 36	1S	13E	426167	960
Verde 68	2014	3790	Section 36	1S	13E	426168	961
Verde 69	2014	3791	Section 36	1S	13E	426169	962
Verde 70	2014	3792	Section 36	1S	13E	426170	963
Verde 71	2014	3793	Section 36	1S	13E	426171	964
Verde 72	2014	3794	Section 36	1S	13E	426172	965
Verde 73	2014	3795	Section 35	1S	13E	426173	966
Verde 74	2014	3796	Section 35	1S	13E	426174	967
Verde 75	2014	3797	Section 35	1S	13E	426175	968
Verde 76	2014	3798	Section 35	1S	13E	426176	969
Verde 77	2014	3799	Section 35	1S	13E	426177	970
Verde 78	2014	3800	Section 35	1S	13E	426178	971
Verde 79	2014	3801	Section 35	1S	13E	426179	972
Verde 80	2014	3802	Section 35	1S	13E	426180	973
Verde 81	2014	3803	Section 36	1S	13E	426181	974
Verde 82	2014	3833	Section 36	1S	13E	426182	975
Verde 83	2014	3804	Section 36	1S	13E	426183	976
Verde 84	2014	3805	Section 36	1S	13E	426184	977
Verde 85	2014	3806	Section 36	1S	13E	426185	978
Verde 86	2014	3807	Section 36	1S	13E	426186	979
Verde 87	2014	3808	Section 36	1S	13E	426187	980
Verde 88	2014	3809	Section 36	1S	13E	426188	981
Verde 89	2014	3810	Section 36	1S	13E	426189	982
Verde 90	2014	3811	Section 31	1S	14E	426190	983
Verde 91	2014	3812	Section 31	1S	14E	426191	984
Verde 92	2014	3813	Section 31	1S	14E	426192	985
Verde 93	2014	3814	Section 31	1S	14E	426193	986
Verde 94	2014	3815	Section 36	1S	13E	426194	987
Verde 95	2014	3816	Section 36	1S	13E	426195	988
Verde 96	2014	3817	Section 36	1S	13E	426196	989
Verde 97	2014	3818	Section 36	1S	13E	426197	990
Verde 98	2014	3819	Section 36	1S	13E	426198	991
Verde 99	2014	3820	Section 36	1S	13E	426199	J 992

Name of Claim	Book of Records	Page	G&SRB&M Section	Township	Range	AMC	
Verde 100	2014	3821	Section 36	1S	13E	426200	7993
Verde 101	2014	3822	Section 36	1S	13E	426201	994
Verde 102	2014	3823	Section 36	1S	13E	426202	995
Verde 103	2014	3824	Section 35	1S	13E	426203	996
Verde 104	2014	3825	Section 35	1S	13E	426204	997
Verde 105	2014	3826	Section 35	1S	13E	426205	998
Verde 106	2014	3827	Section 35	1S	13E	426206	999
Verde 107	2014	3828	Section 35	1S	13E	426207	1000
Verde 108	2014	3829	Section 35	1S	13E	426208	1001
Verde 109	2014	3830	Section 35	1S	13E	426209	1002
Verde 112	2014	3831	Section 31	1S	14E	426210	1003
Verde 113	2014	3832	Section 31	1S	14E	426211	1004
Verde 1	2014	9751	Section 30	1S	14E	427059	1005
Verde 2	2014	9752	Section 30	1S	14E	427060	1006
Verde 3	2014	9753	Section 30	1S	14E	427061	1007
Verde 4	2014	9754	Section 30	1S	14E	427062	1008
Verde 5	2014	9755	Section 30	1S	14E	427063	1009
Verde 6	2014	9756	Section 30	1S	14E	427064	1010
Verde 7	2014	9757	Section 30	1S	14E	427065	1011
Verde 8	2014	9758	Section 30	1S	14E	427066	1012
Verde 9	2014	9759	Section 25	1S	13E	427067	1013
Verde 10	2014	9760	Section 25	1S	13E	427068	1014
Verde 11	2014	9761	Section 25	1S	13E	427069	1015
Verde 12	2014	9762	Section 25	1S	13E	427070	1016
Verde 13	2014	9763	Section 25	1S	13E	427071	1017
Verde 14	2014	9764	Section 25	1S	13E	427072	1018
Verde 15	2014	9765	Section 25	1S	13E	427073	1019
Verde 16	2014	9766	Section 25	1S	13E	427074	1020
Verde 17	2014	9767	Section 25	1S	13E	427075	1021
Verde 18	2014	9768	Section 25	1S	13E	427076	1022
Verde 19	2014	9769	Section 30	1S	14E	427077	1023
Verde 20	2014	9770	Section 30	1S	14E	427078	1024
Verde 21	2014	9771	Section 30	1S	14E	427079	1025
Verde 22	2014	9772	Section 30	1S	14E	427080	1026
Verde 23	2014	9773	Section 30	1S	14E	427081	1027
Verde 24	2014	9774	Section 30	1S	14E	427082	1028
Verde 25	2014	9775	Section 30	1S	14E	427083	1029
Verde 26	2014	9776	Section 30	1S	14E	427084	1030
Verde 27	2014	9777	Section 30	1S	14E	427085	1031
Verde 28	2014	9778	Section 30	1S	14E	427086	1032
Verde 29	2014	9779	Section 30	1S	14E	427087	1033
Verde 30	2014	9780	Section 30	1S	14E	427088	1034
Verde 31	2014	9781	Section 30	1S	14E	427089	1035
Verde 32	2014	9782	Section 30	1S	14E	427090	1036
Verde 33	2014	9783	Section 30	1S	14E	427091	1037
Verde 34	2014	9784	Section 30	1S	14E	427092	1038
Verde 35	2014	9785	Section 25	1S	13E	427093	1039
Verde 36	2014	9786	Section 25	1S	13E	427094	1040
Verde 37	2014	9787	Section 25	1S	13E	427095	1041
Verde 38	2014	9788	Section 25	1S	13E	427096	1042
Verde 39	2014	9789	Section 25	1S	13E	427097	1043
Verde 40	2014	9790	Section 25	1S	13E	427098	1044
Verde 41	2014	9791	Section 25	1S	13E	427099	1045

RECEIVED

Exhibit A

Name of Claim	Book of Records	Page	G&SRB&M Section	Township	Range	AMC	
Verde 42	2014	9792	Section 25	1S	13E	427100	1046
Verde 43	2014	9793	Section 25	1S	13E	427101	1047
Verde 54	2014	9794	Section 30	1S	14E	427102	1048
Verde 55	2014	9795	Section 30	1S	14E	427103	1049
Verde 56	2014	9796	Section 30	1S	14E	427104	1050
Verde 57	2014	9797	Section 30	1S	14E	427105	1051
Verde 58	2014	9798	Section 30	1S	14E	427106	1052
Verde 59	2014	9799	Section 30	1S	14E	427107	1053
Verde 60	2014	9800	Section 30	1S	14E	427108	1054
Verde 61	2014	9801	Section 30	1S	14E	427109	1055
Verde 110	2014	9802	Section 19	1S	14E	427110	1056
Verde 111	2014	9803	Section 19	1S	14E	427111	1057
Rawhide 1	2015	10641	Section 34	1S	12E	430459	1058
Rawhide 2	2015	10642	Section 34	1S	12E	430460	1059
Rawhide 3	2015	10643	Section 34	1S	12E	430461	1060
Rawhide 4	2015	10644	Section 34	1S	12E	430462	1061
Rawhide 5	2015	10645	Section 34	1S	12E	430463	1062
Rawhide 6	2015	10646	Section 34	1S	12E	430464	1063
Rawhide 7	2015	10647	Section 34	1S	12E	430465	1064
Rawhide 8	2015	10648	Section 34	1S	12E	430466	1065
Rawhide 9	2015	10649	Section 34	1S	12E	430467	1066
Rawhide 10	2015	10650	Section 34	1S	12E	430468	1067
Rawhide 11	2015	10651	Section 34	1S	12E	430469	1068
Rawhide 12	2015	10652	Section 34	1S	12E	430470	1069
Rawhide 13	2015	10653	Section 34	1S	12E	430471	1070
Rawhide 14	2015	10654	Section 34	1S	12E	430472	1071
Rawhide 15	2015	10655	Section 34	1S	12E	430473	1072
Rawhide 16	2015	10656	Section 34	1S	12E	430474	1073
Rawhide 17	2015	10657	Section 34	1S	12E	430475	1074
Rawhide 18	2015	10658	Section 34	1S	12E	430476	1075
Rawhide 19	2015	10659	Section 34	1S	12E	430477	1076
Rawhide 20	2015	10660	Section 34	1S	12E	430478	1077
Rawhide 21	2015	10661	Section 34	1S	12E	430479	1078
Rawhide 22	2015	10662	Section 34	1S	12E	430480	1079
Rawhide 23	2015	10663	Section 34	1S	12E	430481	1080
Rawhide 24	2015	10664	Section 34	1S	12E	430482	1081
Rawhide 25	2015	10665	Section 34	1S	12E	430483	1082
Rawhide 26	2015	10666	Section 34	1S	12E	430484	1083
Rawhide 27	2015	10667	Section 34	1S	12E	430485	1084
Rawhide 28	2015	10668	Section 34	1S	12E	430486	1085

RECEIVED
 PHOENIX STATE OFFICE
 2015 AUG 10 A 10: 52
 PHOENIX, ARIZONA

United States Department of the Interior
Bureau of Land Management
 LANDS/RECREATION & PLANNING
 ONE N CENTRAL AVE
 PHOENIX, AZ 85004 -2203
 Phone: 602-417-9200

Receipt

No: 3362799

Transaction #: 3460807	
Date of Transaction: 08/10/2015	
CUSTOMER:	
RESOLUTION COPPER MINING LLC 105 W MAGMA HEIGHTS DR SUPERIOR, AZ 85173-2523 US	

LINE #	QTY	DESCRIPTION	REMARKS	UNIT PRICE	TOTAL
1	1.00	LOCATABLE MINERALS / MINING CLAIMS- NOT NEW-UNADJUD, ONE AUTH NO. ONLY / MINING CLAIM MONEY RECEIVED CASES: AMC60069/\$168175.00	2016 MAINT (1085)	- n/a -	168175.00
TOTAL:					\$168,175.00

PAYMENT INFORMATION			
1	AMOUNT:	168175.00	POSTMARKED: N/A
	TYPE:	CHECK	RECEIVED: 08/10/2015
	CHECK NO:	0080001149	
	NAME:		

REMARKS

This receipt was generated by the automated BLM Collections and Billing System and is a paper representation of a portion of the official electronic record contained therein.

ENTERED
 AUG 14 2015
 BY: *R. Brown*

UNITED STATES
DEPARTMENT OF THE INTERIOR
BUREAU OF LAND MANAGEMENT

CREDIT CARD PAYMENT
For Mining Claim Maintenance Fee

THIS IS A CHANGE OF ADDRESS

TELEPHONE SUBMISSION - ACCURACY OF THE BELOW INFORMATION IS THE RESPONSIBILITY OF THE CLAIMANT/OWNER

NAME Resolution Copper LLC
ADDRESS P.O. Box 1944
CITY Superior STATE AZ ZIP 85128
PHONE # _____ - _____

SEND RECEIPT TO Above address

Other (Include Name and Mailing Address):

Dan Mead
11282 N. Shadow Vista Pl.
Tucson, AZ 85742

AMC NUMBER

430486

CLAIM/SITE NAME

Red Brick Area
(Placer)

1 # of Claim/Site

x 140.00 Each

\$1085.00 Total Charged AM (INITIALS)

RECEIPT # 3378411

DATE STAMP

PHOENIX, AZ

2015 AUG 27 A 11:51

RECEIVED
B.L.M. AZ STATE OFFICE

***** FOR OFFICIAL USE ONLY *****

DATE _____

INITIALS _____

VERIFIED _____

United States Department of the Interior
Bureau of Land Management
LANDS/RECREATION & PLANNING
ONE N CENTRAL AVE
PHOENIX, AZ 85004 -2203
Phone: 602-417-9200

Receipt

No: 3378411

Transaction #: 3476659	
Date of Transaction: 08/27/2015	
CUSTOMER:	
RESOLUTION COPPER MINING LLC PO BOX 1944 SUPERIOR,AZ 85173-1944 US	

LINE #	QTY	DESCRIPTION	REMARKS	UNIT PRICE	TOTAL
1	1.00	LOCATABLE MINERALS / MINING CLAIMS- NOT NEW-UNADJUD,ONE AUTH NO. ONLY / MINING CLAIM MONEY RECEIVED CASES: AMC430480/\$1085.00	MAINT FEE PYMNT - 1 2016	- n/a -	1085.00
TOTAL:					\$1,085.00

PAYMENT INFORMATION			
NOTE: Items will appear on credit card statement as "Bureau of Land Mgmt CO".			
1	AMOUNT:	1085.00	POSTMARKED: N/A
	TYPE:	CREDIT CARD	RECEIVED: 08/27/2015
	NAME:	MEAD, DAN 11280 N SHADOW VISTA PL TUCSON AZ 85742 US	
	CARD NO:	XXXXXXXXXXXX8255	AUTH CODE: 094914
	NAME ON CARD:	DAN MEAD	
	EXPIRES:	05/2018	
	SIGNATURE:		

REMARKS

This receipt was generated by the automated BLM Collections and Billing System and is a paper representation of a portion of the official electronic record contained therein.

Amc 60069

405551	356865	347702
420864	356933	348024
426152	359395	312984
427059	362903	46919
406339	365450	45684
	357097	316548
	315168	355456
	402476	355529
		356180
		356884

July 21, 2014

United States Department of Interior
 BUREAU OF LAND MANAGEMENT
 Arizona State Office
 Records Section
 One North Central
 Suite 800
 Phoenix, Arizona 85004


NOTICE OF INTENT TO HOLD
ANNUAL CLAIM MAINTENANCE FEES for 2014/2015.
By RESOLUTION COPPER MINING LLC.

To Whom It May Concern:

The Final Rule as published in the Federal Register implements provisions of the Interior Department and related agencies, *that a Statutorily Authorized Adjustment effective June 30, 2014 that requires an annual rental fee of \$155.00* for each unpatented mining claim and site located and held under the General Mining Law of 1872.

This will serve as notice that **RESOLUTION COPPER MINING LLC.**, a Delaware Corporation, whose address for purposes of this filing is **105 Magma Heights, Superior, Arizona 85273** intends to hold the mining claims and /or mill sites described in **Exhibit A** attached hereto for the assessment years **2014/2015**, by payment of the annual claim maintenance fee of \$155.00 per claim or site. Payment of **\$186,310.00** is made herewith for such assessment year for each of the unpatented lode claims and sites. The name, BLM serial number, book and page or index number of recording of the location notice is official records of Pinal County, Arizona, of which are set forth in **Exhibit A** attached hereto and by this reference incorporated herein.

Sincerely,



Sterling Hundley
Financial Operations Officer
As Manager
RESOLUTION COPPER COMPANY
RESOLUTION COPPER MINING LLC.

Telephone 520-689-3341

Cc: file

RECEIVED
 DLM AZ STATE OFFICE
 2014 JUL 29 A 9:26
 PHOENIX, ARIZONA

INTERE
JUL 30 2014
 BY: 

3087378

**RESOLUTION COPPER MINING LLC
NOTICE OF INTENT TO HOLD THE FOREGOING UNPATENTED MINING CLAIMS
FOR THE YEARS 2014/2015**

Name of Claim	Book of Records	Page	G&SRB&M Section	Township	Range	AMC
Red Brick 1 (Placer)	(160 ac) 38	262	NW1/4 4	2S	12E	60069
Apex	41	72	SW1/4 25	1S	12E	60083
Ash No. 1	40	272	SE 1/4 25	1S	12E	60084
Ash No. 6	40	276	NE1/4NWV1/4 29	1S	13E	60085
Ash No. 8	40	278	NE1/4SE1/4SW1/4NW1/4 30	1S	13E	60086
Ash No. 9	40	279	NE1/4SE1/4 25	1S	12E	60087
Ash No. 10	40	280	NE1/4SE1/4 25	1S	12E	60088
Ash No. 11	40	281	NE1/4 25	1S	12E	60089
Ash No. 12	40	282	NE1/4 25, NW1/4 30	1S	12E	60090
Ash No. 13	40	283	NW1/4NE1/4 30, NW1/4 29	1S	13E	60091
Ash No. 14	40	284	NW1/4 29	1S	13E	60092
Ash No. 15	40	285	NW1/4NE1/4 29	1S	13E	60093
Ash No. 16	42	179	NW1/4NE1/4SE1/4SW1/4 25	1S	12E	60094
Ash No. 17	Dkt362	255	NE1/4 29	1S	13E	60095
Ash No. 18	Dkt362	256	NW1/4NE1/4 29	1S	13E	60096
Ash No. 19	Dkt362	257	NW1/4 29	1S	13E	60097
Ash No. 20	Dkt362	258	NW1/4 29	1S	13E	60098
Ash No. 21	Dkt362	259	NW1/4 29	1S	13E	60099
Ash No. 22	Dkt362	260	NW1/4NE1/4 30	1S	13E	60100
Ash No. 23	Dkt362	261	NE1/4 30	1S	13E	60101
Ash No. 24	Dkt362	262	NW1/4NE1/4 30	1S	13E	60102
Ash No. 25	Dkt362	263	NW1/4 30	1S	13E	60103
Ash No. 26	Dkt362	264	NE1/4 25	1S	12E	60104
Ash No. 27	Dkt362	265	NE1/4 25	1S	12E	60105
Ash No. 28	Dkt362	266	NE1/4 25	1S	12E	60106
Ash No. 29	Dkt362	267	NW1/4NE1/4 25	1S	12E	60107
Russ No. 8	Dkt687	360	NW1/4 25	1S	12E	60108
Russ No. 9	Dkt687	361	NW1/4 25	1S	12E	60109
Russ No. 10	Dkt687	362	NW1/4 25	1S	12E	60110
Russ No. 11	Dkt687	363	NW1/4 25	1S	12E	60111
Russ No. 12	Dkt687	364	NW1/4NE1/4 25	1S	12E	60112
Russ No. 13	Dkt687	365	NE1/4 26,SE1/4 23	1S	12E	60113
Russ No. 14	Dkt687	366	NE1/4 26,SE1/4 23	1S	12E	60114
Russ No. 15	Dkt687	367	NW1/425,NE1/426,SE1/423,S	1S	12E	60115
Russ No. 16	Dkt687	368	NW1/4 25,SW1/4 24	1S	12E	60116
Russ No. 17A	Dkt693	225	NW1/4 25,SW1/4 24	1S	12E	60118
Russ No. 18A	Dkt693	226	NW1/4 25,SW1/4 24	1S	12E	60117
Russ No. 19A	Dkt693	227	NW1/4 25,SW1/4 24	1S	12E	60119
Russ No. 20A	Dkt693	228	SE1/4SW1/4 24,NW1/4NE1/4	1S	12E	60120
Russ No. 21	Dkt687	373	SE1/4 24,NE1/4 25	1S	12E	60121
Russ No. 22	Dkt687	374	SE1/4 24,NE1/4 25	1S	12E	60122
Russ No. 23	Dkt687	375	SE1/4 24,NE1/4 25	1S	12E	60123
Russ No. 24	Dkt687	376	SE1/4 24,NE1/4 25	1S	12E	60124
Black Foot No. 1	F	351	SW1/4SE1/4 25	1S	12E	60125
Black Rock No. 1	41	73	SW1/4 25	1S	12E	60201
Hard Rock N. 8	H	461	SE1/4 36	1S	12E	60126
Hard Rock No. 13	39	43	SE/4 36	1S	12E	60129

1
2
3
4
5
6
7
8
9
10
11
12
13
14
15
16
17
18
19
20
21
22
23
24
25
26
27
28
29
30
31
32
33
34
35
36
37
38
39
40
41
42
43
44
45
46
47

RECEIVED
BIMAZ STATE OFFICE

Name of Claim	Book of Records	Page	G&SRB&M Section	Township	Range	AMC
Hard Rock No. 14	39	44	SE1/4 36	1S	12E	60130
Monarch No. 1	F	354	SE1/4SW1/4 36	1S	12E	60131
Nadene	41	75	SE1/4 36	1S	12E	60132
Nadene No. 1	41	74	SE1/4 36	1S	12E	60133
Oak No. 9	34	69	NW1/4SE1/4SW1/4	1S	13E	60136
Oak No. 18	34	391	SW1/4 32	1S	13E	60141
Oak No. 19	34	392	SW1/4 32	1S	13E	60142
Oak No. 20	2002	66912	SW1/4, 32	1S	13E	60143
Oak No. 21	34	394	SW1/4 32,SE1/4SW1/4 31	1S	13E	60144
Oak No. 22	34	395	SW1/432,SE1/4SW1/431	1S	13E	60145
Oak No. 23	34	396	SW1/432,SE1/4SW1/431	1S	13E	60146
Oak No. 24	34	397	SW1/431	1S	12E	60147
Oak No. 25	34	398	SE1/436	1S	12E	60148
Oak No. 26	34	399	SE1/436	1S	12E	60149
Oak No. 27	34	400	SE1/436	1S	12E	60150
Pine No. 1	Dkt717	441	NW1/4SW1/436	1S	12E	60151
Pine No. 2	Dkt717	442	NW1/4NE1/4SE1/4SW1/436	1S	12E	60152
Pine No. 3	Dkt717	443	NE1/4SE1/436	1S	12E	60153
Pine No. 4	Dkt717	444	NE1/4SE1/436	1S	12E	60154
Pine No. 5	Dkt717	445	NE1/4SE1/436	1S	12E	60155
Pine No. 6	Dkt717	446	NE1/4SE1/436	1S	12E	60156
Pine No. 7	Dkt717	447	NE1/4SE1/436	1S	12E	60157
Pine No. 8	Dkt717	448	NE1/436	1S	12E	60158
Pine No. 9	Dkt717	449	NE1/436	1S	12E	60159
Oak No. 33	Dkt198	499	NE1/429	1S	13E	60160
Oak No. 34	Dkt198	500	NE1/429	1S	13E	60161
Oak No. 35	Dkt198	501	NE1/429,NW1/428	1S	13E	60162
Oak No. 36	Dkt198	502	NW1/428	1S	13E	60163
Oak No. 37	Dkt198	503	NW1/428	1S	13E	60164
Oak No. 38	2001	30896	NW1/4SW1/428	1S	13E	60165
Oak No. 39	2001	30889	NW1/4SW1/428	1S	13E	60166
Oak No. 41	2001	30893	NE1/4SE1/429	1S	13E	60168
Oak No. 42	2001	30895	NE1/4SE1/429	1S	13E	60169
Oak No. 43	Dkt198	509	SE1/429NE1/432	1S	13E	60170
Oak No. 44	Dkt198	510	NE1/432	1S	13E	60171
Palace No. 1	41	71	NW1/4SW1/425	1S	12E	60172
Ace	2002	66913	NE1/4, 1	2S	12E	60173
Ace 1	Dkt142	525	NE1/41	2S	12E	60174
Ace 2	Dkt142	526	NE1/41	2S	12E	60175
Ace 3	Dkt142	527	NE1/4SE1/41	2S	12E	60176
Ace 4	Dkt142	528	NE1/4SE1/41	2S	12E	60177
Ace 5	Dkt142	529	NE1/4SE1/41	2S	12E	60178
Ace 6	Dkt142	530	SE1/41	2S	12E	60179
Alto	2002	66914	NW1/4, 1	2S	12E	60180
Alto No. 1	2002	66915	NW1/4, 1	2S	12E	60181
Alto No. 2	2002	66916	NW1/41	2S	12E	60182
Alto No. 3	2002	66917	NW1/41	2S	12E	60183
Alto No. 4	39	615	NW1/4SW1/41	2S	12E	60184
Alto No. 5	39	616	SW1/41	2S	12E	60185
Alto No. 7	39	618	NW1/4NE1/4SE1/4SW1/41	2S	12E	60187
Alto No. 8	2002	66918	NW1/4, 1	2S	12E	60188
Alto No. 9	2002	66919	NW1/4, 1	2S	12E	60189
Alto No. 10	2002	66920	NW1/4, 1	2S	12E	60190

48
49
50
51
52
53
54
55
56
57
58
59
60
61
62
63
64
65
66
67
68
69
70
71
72
73
74
75
76
77
78
79
80
81
82
83
84
85
86
87
88
89
90
91
92
93
94
95
96
97
98
99
100

BLM AZ STATE OFFICE

Name of Claim	Book of Records	Page	G&SRB&M Section	Township	Range	AMC
Alto No. 11	39	622	NW1/4NE1/41	2S	12E	60191
Arizona	39	396	SW1/42,NWV1/411	2S	12E	60192
Big Ledge	41	190	NE1/4SE1/42	2S	12E	60193
Wes No. 1	Dkt711	280	NW1/426	1S	12E	60195
Wes No.2	Dkt711	281	NW1/4NE1/426	1S	12E	60196
Brooklyn	40	36	SE1/42	2S	12E	60197
Chicago	39	399	SW1/42	2S	12E	60198
Gardner	46	20	NW1/4SW1/42,NE1/4SE1/43	2S	12E	60199
Gussie	34	184	NW1/4SW1/42	2S	12E	60200
Hard Rock No. 2	41	193	NE1/42	2S	12E	60203
Hard Rock No. 6	H	457	SW1/41,NE1/4SE1/42	2S	12E	60204
Hard Rock No. 7	H	460	NE1/42	2S	12E	60205
Hard Rock No. 11	36	60	NW1/4SW1/41,NE1/4SE1/42	2S	12E	60206
Hard Rock No. 12	36	61	NE1/42,NW1/41	2S	12E	60207
Horn Silver	41	191	NE1/42	2S	12E	60208
Horn Silver No. 1	41	195	NE1/42	2S	12E	60209
Jane	41	192	NE1/42	2S	12E	60210
Johnnie (Little)	34	185	NW1/42,NE1/4 3	2S	12E	60211
Katie	246	21	NW1/42,NE1/4 3	2S	12E	60212
Legal-Tender	41	189	NE1/4NW1/4 2	2S	12E	60213
Libbie amended #2	34	186	SW1/4 2	2S	12E	60214
Libbie No.1	34	187	SW1/4 2	2S	12E	60215
Libbie No. 2	34	188	SW1/4 2	2S	12E	60216
Maggie	39	397	NW1/4 2	2S	12E	60218
Michigan	39	400	SW1/4 2	2S	12E	60219
New York	40	35	SE1/4 2	2S	12E	60220
Rube	34	189	SW1/4 2	2S	12E	60221
Ruby	34	190	NW1/4SW1/4 2	2S	12E	60222
Sallie	34	195	NW1/42,NE1/4 3	2S	12E	60223
Apache Leap	26	353	SW1/41,SE1/4 2	2S	12E	60224
Cobre Verde	39	213	NW1/4NE1/4 11	2S	12E	60225
Cobre Verde No.1	1/AM/MI	252	NW1/4NE1/4 11	2S	12E	60226
Connecting Link	1/AM/MI	313	SW1/41,NW1/4NE1/4 12	2S	12E	60227
Connecting Link No.	1/AM/MI	204	NW1/4NE1/4 11	2S	12E	60228
Connecting Link No.	1/AM/MI	205	NE1/4 11,SE1/4 2	2S	12E	60229
Connecting Link No.	1/AM/MI	206	NE1/4 11,SE1/4 2	2S	12E	60230
Connecting Link No.	1/AM/MI	207	NE1/4 11,NW1/4 12,SE1/4 2	2S	12E	60231
Dacite No. 12	39	69	SE1/412	2S	12E	60238
Dacite No. 13	39	70	SW1/47	2S	13E	60239
San Juan	D	42	SE1/4SW1/42	2S	12E	60244
South Syndicate No. 1	40	256	SE1/41	2S	12E	60245
South Syndicate No. 2	40	259	SE1/41	2S	12E	60246
South Syndicate No. 3	40	260	SE1/41	2S	12E	60247
South Syndicate No. 4	40	261	SE1/41	2S	12E	60248
South Syndicate No. 5	40	262	SW1/46	2S	13E	60249
Sun #2	DktS09	313	NW1/4NE1/432	1S	13E	60250
Sun #3	Dkt509	314	NE1/432	1S	13E	60251
Sun #4	Dkt509	315	NW1/4NE1/4SW1/4SE1/432	1S	13E	60252
Sun #5	Dkt509	316	NE1/42	1S	13E	60253
Sun #6	Dkt509	317	SW1/4SE1/432	1S	13E	60254
Sun #7	Dkt509	318	SE1/432	1S	13E	60255
Sun #8	Dkt509	319	SW1/4SE1/432	1S	13E	60256
Sun #9	DktS09	320	SE1/432	1S	13E	60257

101
102
103
104
105
106
107
108
109
110
111
112
113
114
115
116
117
118
119
120
121
122
123
124
125
126
127
128
129
130
131
132
133
134
135
136
137
138
139
140
141
142
143
144
145
146
147
148
149
150
151
152
153

RESERVE OFFICE
STATE OFFICE

Name of Claim	Book of Records	Page	G&SRB&M Section	Township	Range	AMC	
Sun #10	Dkt509	321	SW1/4SE1/432	1S	13E	60258	154
Sun #11	Dkt 509	322	SE1/432	1S	13E	60259	155
Sun #12	Dkt509	323	SW1/4SE1/432	1S	13E	60260	156
Sun #13	Dkt509	324	SE1/42	1S	13E	60261	157
Sun #14	Dkt509	325	NW1/46	2S	13E	60262	158
Sun #15	Dkt509	326	NW1/4NE1/46	2S	13E	60263	159
Sun #16	Dkt509	327	NW1/46	2S	13E	60264	160
Sun #17	Dkt509	328	NW1/4NE1/46	2S	13E	60265	161
Sun #18	Dkt509	329	NW1/46	2S	13E	60266	162
Sun #19	Dkt509	330	NW1/4NE1/46	2S	13E	60267	163
Sun #20	Dkt509	331	NW1/46	2S	13E	60268	164
Sun #21	Dkt509	332	NW1/4NE1/46	2S	13E	60269	165
Sun #22	Dkt509	333	NW1/4SW1/46	2S	13E	60270	166
Sun #23	Dkt509	334	NW1/4NE1/4SE1/4SW1/46	2S	13E	60271	167
Sun #24	Dkt509	335	SW1/46	2S	13E	60272	168
Sun #25	Dkt509	336	SW1/4SE1/46	2S	13E	60273	169
Sun #26	Dkt509	337	SW1/46	2S	13E	60274	170
Sun #27	Dkt509	338	SW1/4SE1/46	2S	13E	60275	171
Sun #28	Dkt509	339	SW1/4SE1/46	2S	13E	60276	172
Sun #29	Dkt509	340	SE1/46	2S	13E	60277	173
Sun #30	Dkt509	341	SE1/46	2S	13E	60278	174
Sun #31	Dkt509	342	SE1/46	2S	13E	60279	175
Sun #32	Dkt509	343	SE1/4NE1/46	2S	13E	60280	176
Sun #33	Dkt509	344	NE1/46	2S	13E	60281	177
Sun #34	Dkt509	345	NE1/46	2S	13E	60282	178
Sun #35	Dkt509	346	NE1/46	2S	13E	60283	179
Sun #36	Dkt509	347	NE1/46	2S	13E	60284	180
Sun #37	Dkt509	348	SE1/432.SW1/433	1S	13E	60285	181
Sun #38	Dkt509	349	SE1/42.SW1/433	1S	13E	60286	182
Sun #40	Dkt509	351	SW1/4SE1/433	1S	13E	60288	183
Sun #41	Dkt509	352	SW1/4SE1/433	1S	13E	60289	184
Sun #44	Dkt509	355	SE1/433	1S	13E	60290	185
Sun #45	Dkt509	356	SE1/433	1S	13E	60291	186
Sun #48	Dkt509	359	SE1/433,SW1/434	1S	13E	60292	187
Sun #49	Dkt509	360	SE1/433,SW1/434	1S	13E	60293	188
Sun #52	Dkt509	363	NW1/428	1S	13E	60294	189
Sun #53	Dkt509	364	NW1/428	1S	13E	60295	190
Sun #54	Dkt509	365	NW/4NE1/428	1S	13E	60296	191
Sun #55	Dkt509	366	NE1/428	1S	13E	60297	192
Sun #56	Dkt509	367	NE1/428	1S	13E	60298	193
Sun #57	Dkt509	368	NE1/428	1S	13E	60299	194
Sun #58	Dkt509	369	NE1/428,NW1/427	1S	13E	60300	195
Sun #59	Dkt509	370	NW1/427	1S	13E	60301	196
Sun #60	Dkt509	371	NW1/427	1S	13E	60302	197
Sun #61	Dkt509	372	NW1/427	1S	13E	60303	198
Sun #62	2001	898	SW1/4NW1/428	1S	13E	60304	199
Sun #63	2001	900	SW1/4NW1/428	1S	13E	60305	200
Sun #64	2001	902	SE1/4SW1/4NW1/4NE1/428	1S	13E	60306	201
Sun #65	2001	904	SE1/4NE1/428	1S	13E	60307	202
Sun #66	2001	905	SE1/4NE1/428	1S	13E	60308	203
Sun #67	2001	906	SE1/4NE1/428	1S	13E	60309	204
Sun #68	Dkt509	379	SE1/4NE1/428,SW1/4NW1/4	1S	13E	60310	205
Sun #69	Dkt509	380	SW1/4NW1/427	1S	13E	60311	206

STATE OF ARIZONA
 DEPARTMENT OF REVENUE
 CLAIMS SECTION

Name of Claim	Book of Records	Page	G&SRB&M Section	Township	Range	AMC
Sun #70	Dkt509	381	SW1/4NW1/427	1S	13E	60312
Sun #71	Dkt509	382	SW1/4NW1/427	1S	13E	60313
Sun #42A	Dkt736	743	SW1/4SE1/433	1S	13E	60314
Sun #46 A	Dkt736	744	SE1/433	1S	13E	60315
Sun #50A	Dkt736	745	SE1/433,SW1/434	1S	13E	60316
Annex	38	118	NW1/4I,NE1/4II	2S	12E	60362
Apes	38	117	NW1/412,NE1/411	2S	12E	60363
Broken Hill No. 1	38	157	SW1/4SE1/411	2S	12E	60364
CobreVerdeNo.2	1/AM/MI	253	NW1/4NE1/411	2S	12E	60365
CobreVerdeNo.3	20	605	SE1/4SW1/4NW1/4NE1/411	2S	12E	60366
Copper Bell	38	116	NW1/412	2S	12E	60367
Illinois	1/AM/MI	265	NE1/411	2S	12E	60389
Indiana	F	572	NE1/411	2S	12E	60390
Iowa	F	573	NE1/411	2S	12E	60391
Lead Hill	21	272	NE1/4SE1/411	2S	12E	60392
South Syndicate No. 6	40	263	SE1/4I,NE1/412	2S	12E	60394
South Syndicate No. 7	40	264	NW1/47	2S	13E	60395
South Syndicate No. 8	40	265	NW1/47	2S	13E	60396
South Syndicate No. 9	40	266	NW1/4NE1/47,SW1/46	2S	13E	60397
South Syndicate No.	40	267	NW1/4SW1/47	2S	13E	60398
South Syndicate No.	40	268	NW1/4NE1/4SE1/4SW1/47	2S	13E	60399
South Syndicate No.	40	269	NW1/4NE1/4SE1/47	2S	13E	60400
Touch Not No.2	1/AM/MI	315	NE1/4SE1/412	2S	12E	60401
Extension No. 1A	968	22	SW1/47	2S	13E	60402
Extension No. 2	40	410	SW1/4SE1/47	2S	13E	60403
Extension No. 3	40	411	NE1/47	2S	13E	60404
Extension No. 4	40	409	SW1/4,7,NW1/418	2S	13E	60405
Extension No. 5	40	412	SW1/47,NW1/418	2S	13E	60406
Extension No. 6	40	413	SW1/47,NW1/4NE1/418	2S	13E	60407
Extension No. 7	40	414	SW1/4SE1/4NE1/418	2S	13E	60408
Extension No. 8	40	415	SW1/47,NE1/418	2S	13E	60409
Extension No. 31	610	71	SE1/47,NE1/418	2S	13E	60433
Extension No. 32	610	72	SE1/47	2S	13E	60434
Extension No. 33	610	73	SE1/4NE1/47	2S	13E	60435
Extension No. 34	610	74	SE1/4NE1/47	2S	13E	60436
Extension No. 35	610	75	NE1/47	2S	13E	60437
Extension No. 36	610	76	NE1/47	2S	13E	60438
Extension No. 37	610	77	NE1/47	2S	13E	60439
Extension No. 38	610	78	NE1/47	2S	13E	60440
Extension No. 39	610	79	NE1/47,SE1/46	2S	13E	60441
Extension No. 40	610	80	NE1/47,SE1/46	2S	13E	60442
Extension No. 41	610	81	NE1/47,SE1/46	2S	13E	60443
Oak No. 45	Dkt566	177	NW1/429	1S	13E	60452
Broken Hill No. 2	38	155	SE1/4SW1/4NW1/411	2S	12E	60453
Eric #1	1997-029460	1	NE1/422 & NW1/423	1S	13E	347702
Eric #2	1997-029461	1	NE1/422	1S	13E	347703
Eric #3	1997-029462	1	NW1/422&NE1/422	1S	13E	347704
Eric #4	1997-029463	1	NW1/422	1S	13E	347705
Eric #5	1997-029464	1	NE1/421	1S	13E	347706
Eric #6	1997-029465	1	NW1/421 & NE1/421	1S	13E	347707
Eric #7	1997-029466	1	NW1/421	1S	13E	347708
Eric #8	1997-029467	1	NE1/420 & NW1/421	1S	13E	347709
Eric #9	1997-029468	1	NE1/420	1S	13E	347710

207 -
208
209
210
211 -
212 -
213
214
215
216
217 -
218 -
219
220
221 -
222 -
223
224
225
226
227
228
229
230
231
232
233
234
235
236
237 -
238 -
239
240
241
242
243
244
245
246
247
248
249
250
251
252
253
254
255
256
257
258
259 -

CLERK OF DISTRICT COURT
 STATE OF TEXAS
 1111

Name of Claim	Book of Records	Page	G&SRB&M Section	Township	Range	AMC
Eric #10	1997-029469	1	SE¼17	1S	13E	347711
Eric #11	1997-029470	1	SE¼17&SW¼16	1S	13E	374412
Eric #12	1997-029471	1	SW¼16	1S	13E	347713
Eric #13	1997-029472	1	SW¼16 & SE¼16	1S	13E	347714
Eric #14	1997-029473	1	SE¼16	1S	13E	347715
Eric #15	1997-029474	1	SW¼15	1S	13E	347716
Eric #16	1997-029475	1	SW¼15&S¼15	1S	13E	347717
Eric #17	1997-029476	1	SW¼15	1S	13E	347718
Eric #18	1997-029477	1	SE¼15&SW¼14	1S	13E	347719
Eric #19	1997-029478	1	SW¼14	1S	13E	347720
Eric #20	1997-029479	1	SW¼14	1S	13E	347721
Eric #21	1997-029480	1	SW¼14	1S	13E	347722
Eric #22	1997-029481	1	SW¼14	1S	13E	347723
Eric #23	1997-029482	1	SW¼14	1S	13E	347724
Eric #24	1997-029483	1	SW¼14&SE¼15	1S	13E	347725
Eric #25	1997-029484	1	SE¼15	1S	13E	347726
Eric #26	1997-029485	1	SE¼15	1S	13E	347727
Eric #27	1997-029486	1	SE¼15	1S	13E	347728
Eric #28	1997-029487	1	SE¼15&SW¼15	1S	13E	347729
Eric #29	1997-029488	1	SW¼15	1S	13E	347730
Eric #30	1997-029489	1	SW¼15	1S	13E	347731
Eric #31	1997-029490	1	SW¼15	1S	13E	347732
Eric #32	1997-029491	1	SW¼15	1S	13E	347733
Eric #33	1997-029492	1	SW¼16	1S	13E	347734
Eric #34	1997-029493	1	SE¼16	1S	13E	347735
Eric #35	1997-029494	1	SW¼16 & SE¼16	1S	13E	347736
Eric #36	1997-029495	1	SW¼16	1S	13E	347737
Eric #37	1997-029496	1	SE¼17 & SW¼16	1S	13E	347738
Eric #38	1997-029497	1	SE¼17	1S	13E	347739
Eric #39	1997-029498	1	SE¼17	1S	13E	347740
Eric #40	1997-029499	1	SE¼17 & SW¼16	1S	13E	347741
Eric #41	1997-029500	1	SW¼16	1S	13E	347742
Eric #42	1997-029501	1	SW¼16&SE¼16	1S	13E	347743
Eric #43	1997-029502	1	SE¼16	1S	13E	347744
Eric #44	1997-029503	1	NE¼16&SE¼16	1S	13E	347745
Eric #45	1997-029504	1	SW¼16&SE¼16	1S	13E	347746
Eric #46	1997-029505	1	SW¼16	1S	13E	347747
Eric #47	1997-029506	1	SE¼17&SW¼16	1S	13E	347748
Eric #48	1997-029507	1	SE¼17	1S	13E	347749
Eric #49	1997-029508	1	NE¼17&SE¼17	1S	13E	347750
Eric #50	1997-029509	1	NE¼17,SE¼17,NW¼16,S	1S	13E	347751
Eric #51	1997-029510	1	NW¼16 & SW¼16	1S	13E	347752
Eric #52	1997-029511	1	NE¼16,NW¼16,SE¼16,SW¼16	1S	13E	347753
Eric #53	1997-029512	1	NW¼16&NE¼16	1S	13E	347754
Eric #54	1997-029513	1	NW¼16	1S	13E	347755
Eric #55	1997-029514	1	NE¼17&NW¼16	1S	13E	347756
Eric #56	1997-029515	1	NE¼17	1S	13E	347757
Eric #57	1997-029516	1	NE¼16&SE¼16	1S	13E	347758
Eric #58	1997-029517	1	NE¼16&SE¼16	1S	13E	347759
Eric #59	1997-029518	1	NW¼15&SW¼15	1S	13E	347760
Eric #60	1997-029519	1	SW¼15&NW¼15	1S	13E	347761
Eric #61	1997-029520	1	NW¼15&SW¼15	1S	13E	347762
Eric #62	1997-029521	1	NW¼15&SW¼15	1S	13E	347763

260
261
262
263
264
265
266
267
268
269
270
271
272
273
274
275
276
277
278
279
280
281
282
283
284
285
286
287
288
289
290
291
292
293
294
295
296
297
298
299
300
301
302
303
304
305
306
307
308
309
310
311
312

RECEIVED
 ARIZONA
 DEPARTMENT OF
 REVENUE

Name of Claim	Book of Records	Page	G&SRB&M Section	Township	Range	AMC	
Eric #63	1997-029522	1	NW¼15,SW¼15,SE¼15,NE¼15	1S	13E	347764	313
Eric #64	1997-029523	1	NE¼15&SE¼15	1S	13E	347765	314
Eric #65	19974)29524	1	NE¼15&SE¼15	1S	13E	347766	315
Eric #66	1997-029525	1	NE¼15&SE¼15	1S	13E	347767	316
Eric #67	1997-029526	1	NE¼15,SE¼15,NW¼14,SW¼14	1S	13E	347768	317
Eric #68	1997-029527	1	SW¼14 & NW¼14	1S	13E	347769	318
Eric #69	1997-029528	1	SW¼14&NW¼14	1S	13E	347770	319
Eric #70	1997-029529	1	SW¼14&NW¼14	1S	13E	347771	320
Eric #71	1997-029530	1	SW¼14&NW¼14	1S	13E	347772	321
Eric #72	1997-029531	1	SW¼14 & NW¼14	1S	13E	347773	322
Eric #73	1997-029532	1	NE¼14	1S	13E	347774	323
Eric #74	1997-029533	1	NE¼14	1S	13E	347775	324
Eric #75	1997-029534	1	NW¼14&NE¼14	1S	13E	347776	325
Eric #76	1997-029535	1	NW¼14	1S	13E	347777	326
Eric #77	1997-029536	1	NW¼14	1S	13E	347778	327
Eric #78	1997-029537	1	NW¼14	1S	13E	347779	328
Eric #79	1997-029538	1	NW¼14	1S	13E	347780	329
Eric #80	1997-029539	1	NE¼15&NW¼14	1S	13E	347781	330
Eric #81	1997-029540	1	NE¼15	1S	13E	347782	331
Eric #82	1997-029541	1	NE¼15	1S	13E	347783	332
Eric #83	1997-029542	1	NE¼15	1S	13E	347784	333
Eric #84	1997-029543	1	NW¼15&NE¼15	1S	13E	347785	334
Eric #85	1997-029544	1	NW¼15	1S	13E	347786	335
Eric #86	1997-029545	1	NW¼15	1S	13E	347787	336
Eric #87	1997-029546	1	NW¼15	1S	13E	347788	337
Eric #88	19974)29547	1	NW¼15	1S	13E	347789	338
Eric #89	1997-029548	1	NE¼16	1S	13E	347790	339
Eric #90	1997-029549	1	NE¼16	1S	13E	347791	340
Eric #91	1997-029550	1	NE¼16	1S	13E	347792	341
Eric #92	1997-029551	1	NW¼16 & NE¼16	1S	13E	347793	342
Eric #93	1997-029552	1	NW¼16	1S	13E	347794	343
Eric #94	1997-029553	1	NE¼17&NW¼16	1S	13E	347795	344
Eric #95	1997-029554	1	NE¼17	1S	13E	347796	345
Eric #97	1997-029555	1	NE¼17	1S	13E	347797	346
Eric #98	1997-029556	1	NE¼17	1S	13E	347798	347
Eric #99	1997-029557	1	NE¼17&NW¼16	1S	13E	347799	348
Eric #100	1997-029558	1	NW¼16	1S	13E	347800	349
Eric #101	1997-029559	1	NW¼16&NE¼16	1S	13E	347801	350
Eric #102	1997-029560	1	NW¼16,NE¼16,SW¼16,SE¼16	1S	13E	347802	351
Eric #103	1997-029561	1	NW¼16 & SW¼16	1S	13E	347803	352
Eric #104	1997-029562	1	SE¼8,NE¼17,SW¼16,	1S	13E	347804	353
Eric #105	1997-029563	1	SE¼8&NE¼17	1S	13E	347805	354
Eric #106	1997-029564	1	SE¼8	1S	13E	347806	355
Eric #107	1997-029565	1	SE¼8 & SW¼16	1S	13E	347807	356
Eric #108	1997-029566	1	SW¼16	1S	13E	347808	357
Eric #109	1997-029567	1	SW¼16 & SE¼8	1S	13E	347809	358
Eric #110	1997-029568	1	SW¼16 & SE¼8	1S	13E	347810	359
Eric #111	1997-029569	1	SW¼16	1S	13E	347811	360
Eric #112	1997-029570	1	SE¼8 & SW¼16	1S	13E	347812	361
Eric #113	1997-029571	1	SE¼8	1S	13E	347813	362
Eric #114	1997-029572	1	SW¼16,SE¼8,NW¼17,NE¼17	1S	13E	347814	363
Eric #115	1997-029573	1	NE¼8,SE¼8,NW¼8,SW¼8	1S	13E	347815	364
Eric #116	1997-029574	1	SE¼8	1S	13E	347816	365

RECEIVED
 IN AZ STATE OFFICE

Name of Claim	Book of Records	Page	G&SRB&M Section	Township	Range	AMC
Eric #117	1997-029575	1	SE 1/8 " SW 1/9	1S	13E	347817
Eric #118	1997-029576	1	SW 1/9	1S	13E	347818
Eric #119	1997-029577	1	SW 1/9 & SE 1/9	1S	13E	347819
Eric #120	1997-029578	1	SW 1/9 & SE 1/9	1S	13E	347820
Eric #121	1997-029579	1	SW 1/9	1S	13E	347821
Eric #122	1997-029580	1	SE 1/8 & SW 1/9	1S	13E	347822
Eric #123	1997-029581	1	SE 1/8	1S	13E	347823
Eric #124	1997-029582	1	NE 1/8 & SE 1/8	1S	13E	347824
Eric #125	1997-029583	1	NE 1/8, SE 1/8, NW 1/9, SW 1/9	1S	13E	347825
Eric #126	1997-029584	1	NW 1/9 & SW 1/9	1S	13E	347826
Eric #127	1997-029585	1	NE 1/9, SE 1/9, SW 1/9, NW 1/9	1S	13E	347827
Eric #128	1997-029586	1	NW 1/9 & NE 1/9	1S	13E	347828
Eric #129	1997-029587	1	NW 1/9	1S	13E	347829
Eric #130	1997-029588	1	NE 1/8 & NW 1/9	1S	13E	347830
Eric #131	1997-029589	1	NE 1/8 & NW 1/9	1S	13E	347831
Eric #132	1997-029590	1	NW 1/9	1S	13E	347832
Eric #133	1997-029591	1	NW 1/9 & NE 1/9	1S	13E	347833
Eric #135	1997-029592	1	SW 1/12	1S	13E	347834
Eric #136	1997-029593	1	SE 1/11 & SW 1/12	1S	13E	347835
Eric #137	1997-029594	1	SE 1/11	1S	13E	347836
Eric #138	1997-029595	1	NE 1/14 & SE 1/11	1S	13E	347837
Eric #139	1997-029596	1	NE 1/14 & SE 1/11	1S	13E	347838
Eric #140	1997-029597	1	NW 1/14, NE 1/14, SW 1/11, SE 1/11	1S	13E	347839
Eric #141	1997-029598	1	NW 1/14 & SW 1/11	1S	13E	347840
Eric #142	1997-029599	1	NW 1/14 & SW 1/11	1S	13E	347841
Eric #143	1997-029600	1	NW 1/14 & SW 1/11	1S	13E	347842
Eric #144	1997-029601	1	NW 1/14 & SW 1/11	1S	13E	347843
Eric #145	1997-029602	1	NE 1/15,	1S	13E	347844
Eric #146	1997-029603	1	NE 1/15 & SE 1/10	1S	13E	347845
Eric #147	1997-029604	1	NE 1/15 & SE 1/10	1S	13E	347846
Eric #148	1997-029605	1	NW 1/15 & SE 1/10	1S	13E	347847
Eric #149	1997-029606	1	NW 1/15, NE 1/15,	1S	13E	347848
Eric #150	1997-029607	1	NW 1/15 & SW 1/10	1S	13E	347849
Eric #151	1997-029608	1	NW 1/15 & SW 1/10	1S	13E	347850
Eric #152	1997-029609	1	NW 1/15 & SW 1/10	1S	13E	347851
Eric #153	1997-029610	1	NW 1/15 & SW 1/10	1S	13E	347852
Eric #154	1997-029611	1	NE 1/16 & SE 1/9	1S	13E	347853
Eric #155	1997-029612	1	NE 1/16 & SE 1/9	1S	13E	347854
Eric #156	1997-029613	1	NE 1/16 & SE 1/9	1S	13E	347855
Eric #157	1998-000721	1	NE 1/9	1S	13E	347856
Eric #158	1998-000721	2	NE 1/9	1S	13E	347857
Eric #159	1998-000721	3	NE 1/9	1S	13E	347858
Eric #160	1997-029617	1	NW 1/10	1S	13E	347859
Eric #161	1997-029618	1	NW 1/10	1S	13E	347860
Eric #162	1997-029619	1	NW 1/10	1S	13E	347861
Eric #163	1997-029620	1	NW 1/10	1S	13E	347862
Eric #164	1997-029621	1	NW 1/10 & SW 1/10	1S	13E	347863
Eric #165	1997-029622	1	NE 1/10 & SE 1/10	1S	13E	347864
Eric #166	1997-029623	1	NE 1/10 & SE 1/10	1S	13E	347865
Eric #167	1997-029624	1	NE 1/10 & SE 1/10	1S	13E	347866
Eric #168	1198-000721	4	NE 1/4 10, SE 1/4 10, NW 1/4	1S	13E	347867
Eric #169	1997-029626	1	NE 1/11 & SW 1/11	1S	13E	347868
Eric #170	1997-029627	1	NW 1/11 & SW 1/11	1S	13E	347869

366
367
368
369
370
371
372
373
374
375
376
377
378
379
380
381
382
383
384
385
386
387
388
389
390
391
392
393
394
395
396
397
398
399
400
401
402
403
404
405
406
407
408
409
410
411
412
413
414
415
416
417
418

RECEIVED
 AZ STATE OFFICE
 PHOENIX, AZ

Name of Claim	Book of Records	Page	G&SRB&M Section	Township	Range	AMC
Eric #171	1997-029628	1	NW¼11&SW¼11	1S	13E	347870
Eric #172	1997-029629	1	NW¼11&SW¼11	1S	13E	347871
Eric #173	1997-029630	1	NW¼11 & SW¼11 & NE¼11	1S	13E	347872
Eric #174	1997-029631	1	NE¼11&SE¼11	1S	13E	347873
Eric #175	1997-029632	1	NE¼11 & SE¼11	1S	13E	347874
Eric #176	1997-029633	1	NE¼11&SE¼11	1S	13E	347875
Eric #177	1997-029634	1	NE¼11 & SE¼11 & NW¼12	1S	13E	347876
Eric #178	1997-029635	1	NE¼11	1S	13E	347877
Eric #179	1997-029636	1	NE¼11	1S	13E	347878
Eric #180	1997-029637	1	NE¼11	1S	13E	347879
Eric #181	1997-029638	1	NW¼11&NE¼11	1S	13E	347880
Eric #182	1997-029639	1	NW¼11	1S	13E	347881
Eric #183	1997-029640	1	NW¼11	1S	13E	347882
Eric #184	1997-029641	1	NW¼11	1S	13E	347883
Eric #185	1997-029642	1	NW¼11	1S	13E	347884
Eric #186	1997-029643	1	NE¼10&NW¼11	1S	13E	347885
Eric #187	1997-029644	1	NE¼10	1S	13E	347886
Eric #188	1997-029645	1	NE¼10	1S	13E	347887
Eric #189	1997-029646	1	NE¼10	1S	13E	347888
Eric #190	1997-029647	1	NW¼10	1S	13E	347889
Eric #191	1997-029648	1	NW¼10	1S	13E	347890
Eric #192	1997-029649	1	Nw¼10	1S	13E	347891
Eric #193	1997-029650	1	NW¼10	1S	13E	347892
Eric #194	1997-029651	1	NW¼10	1S	13E	347893
Eric #195	1997-029652	1	NE¼9	1S	13E	347894
Eric #196	1997-029653	1	NE¼9	1S	13E	347895
Eric #197	1997-029654	1	NE¼9	1S	13E	347896
Eric #198	1997-029655	1	SE¼4 & NE¼9	1S	13E	347897
Eric #199	1997-029656	1	SE¼4 & NE¼9	1S	13E	347898
Eric #200	1997-029657	1	SE¼4 & NE¼9	1S	13E	347899
Eric #201	1997-029658	1	NW¼10&SW¼3	1S	13E	347900
Eric #202	1997-029659	1	NW¼10 & SW¼3	1S	13E	347901
Eric #203	1997-029660	1	NW¼10 & SW¼3	1S	13E	347902
Eric #204	1997-029661	1	NW¼10 & SW¼3	1S	13E	347903
Eric #205	1997-029662	1	NW¼10,NE¼10,SW¼3,SE¼3	1S	13E	347904
Eric #206	1997-029663	1	SE¼8&NE¼10	1S	13E	347905
Eric #207	1997-029664	1	SE¼3 & NE¼10	1S	13E	347906
Eric #208	1997-029665	1	SE¼3& NE¼10	1S	13E	347907
Eric #209	1997-029666	1	SE¼3,SW¼2,NE¼10,NW¼11	1S	13E	347908
Eric #210	1997-029667	1	SW¼2&NW¼11	1S	13E	348024
Eric #211	1997-029668	1	SW¼2&NW¼11	1S	13E	348025
Eric #212	1997-029669	1	NW¼11&SW¼2	1S	13E	348026
Eric #213	1997-029670	1	SW¼2&NW¼11	1S	13E	348027
Eric #214	1998-721	5	SW¼2,SE¼2,NW¼11,NE¼1	1S	13E	348028
Eric #215	1997-029672	1	NE¼11 & SE¼2	1S	13E	348029
Eric #216	1997-029673	1	SE¼2 & NE¼11	1S	13E	348030
Eric #217	1997-029674	1	SE¼2	1S	13E	348031
Eric #218	1998-000721	6	SW¼2 & SE¼2	1S	13E	348032
Eric #219	1997-029676	1	SW¼2	1S	13E	348033
Eric #220	1997-029677	1	SW¼2	1S	13E	348034
Eric #221	1997-029678	1	SW¼2	1S	13E	348035
Eric #222	1997-029679	1	SW¼2	1S	13E	348036
Eric #223	1997-029680	1	SE¼3 & SW¼2	1S	13E	348037

419 -
420
421
422
423
424
425
426
427
428
429
430
431
432
433
434
435
436
437
438
439
440
441
442
443
444
445
446
447
448
449
450
451
452
453
454
455
456
457
462
463
464
465
466
467
468
469
470
471

11

STATE OFFICE

11

Exhibit A

Name of Claim	Book of Records	Page	G&SRB&M Section	Township	Range	AMC
Eric #224	1998-000721	7	NE¼10 & SE¼3	1S	13E	348038
Eric #225	1997-029682	1	SE¼3	1S	13E	348039
Eric #226	1997-029683	1	SE¼3	1S	13E	348040
Eric #227	1997-029684	1	SW¼3 & SE¼3	1S	13E	348041
Eric #228	1998-000721	8	NW¼10&. SW¼3	1S	13E	348042
Eric #229	1998-000721	9	NW¼10&SW¼3	1S	13E	348043
Eric #230	1997-029687	1	SE¼3 & NE¼3	1S	13E	348044
Eric #231	1997-029688	1	SE¼3&NE¼3	1S	13E	348045
Eric #232	1997-029689	1	SE¼3,NE¼3,SW¼2,NW¼2	1S	13E	348046
Eric #233	1997-029690	1	SW¼2&NW¼2	1S	13E	348047
Eric #234	1997-029691	1	SW¼2&NW¼2	1S	13E	348048
Eric #235	1997-029692	1	SW¼2 & NW¼2	1S	13E	348049
Eric #236	1998-000721	10	NW 1/4 2, SW 1/4 2	1S	13E	348050
Eric #237	1997-029694	1	NE¼2 & SE¼2	1S	13E	348051
Eric #238	1997-029695	1	NE¼2	1S	13E	348052
Eric #239	1997-029696	1	NE¼2	1S	13E	348053
Eric #240	1997-029697	1	NW¼2	1S	13E	348054
Eric #241	1997-029698	1	SE¼4&NE¼9	1S	13E	348055
Eric #242	1997-029699	1	SE¼2	1S	13E	348056
Eric #243	1997-029700	1	NW¼28	1S	13E	348057
Eric #244	1997-029701	1	NW¼28 & NE¼28	1S	13E	348058
Eric #245	1997-029702	1	NE¼28	1S	13E	348059
Eric #246	1997-029703	1	NE¼28&NW¼27	1S	13E	348060
Eric #247	1997-029704	1	NW¼28	1S	13E	348061
Eric #248	1997-029705	1	NE¼2	1S	13E	348062
Eric #249	1997-029706	1	NE¼2	1S	13E	348063
Eric #250	1997-029707	1	NE¼20 &NW¼20	1S	13E	348064
Eric #251	1997-029708	1	NE¼20,	1S	13E	348065
Eric #252	1997-029709	1	SW¼20 & NW¼20	1S	13E	348066
Eric #253	1997-029710	1	NW¼20	1S	13E	348067
Eric #254	1997-029711	1	N-W¼20	1S	13E	348068
Eric #255	1997-029712	1	NW¼20 & SW¼20	1S	13E	348069
Eric #256	1997-029713	1	NW¼20 & SW¼20	1S	13E	348070
Eric #257	1997-029714	1	NW¼20	1S	13E	348071
Eric #258	1997-029715	1	NW¼20	1S	13E	348072
Eric #259	1997-029716	1	NW¼20 & SW¼20	1S	13E	348073
Eric #260	1997-029717	1	NE¼19,SE¼19,NW¼20,SW¼	1S	13E	348074
Eric #261	1997-029718	1	NE¼19 & NW¼20	1S	13E	348075
Eric #262	1997-029719	1	NW¼19&NE¼19	1S	13E	348076
Eric #263	1997-029720	1	NE¼19,SE¼19,NW¼19,SW¼	1S	13E	348077
Eric #264	1997-029721	1	SW¼19 & SE¼19	1S	13E	348078
Eric #265	1997-029722	1	SE¼19 & SW¼20	1S	13E	348079
Eric #266	1997-029723	1	SW¼20	1S	13E	348080
Eric #267	1997-029724	1	SW¼20	1S	13E	348081
Eric #268	1997-029725	1	SW¼20	1S	13E	348082
Eric #269	1997-029726	1	SW¼20	1S	13E	348083
Eric #270	1997-029727	1	SE¼20 & SW¼20	1S	13E	348084
Eric #271	1997-029728	1	SE¼20,SW¼20,NW¼29,NE¼	1S	13E	348085
Eric #272	1997-029729	1	SW¼20&NW¼29	1S	13E	348086
Eric #273	1998-000721	11	SE¼19&NE¼30	1S	13E	348087
Eric #274	1997-029731	1	NE¼20,NW¼20,SW¼17,SE¼	1S	13E	348088
Eric #275	1997-029732	1	NW¼20 & SW¼17	1S	13E	348089
Eric #276	1997-029733	1	NW¼20 & SW¼17	1S	13E	348090

472
473
474
475
476
477
478
479
480
481
482
483
484
485
486
487
488
489
490
491
492
493
494
495
496
497
498
499
500
501
502
503
504
505
506
507
508
509
510
511
512
513
514
515
516
517
518
519
520
521
522
523
524

RECEIVED
 IN THE
 OFFICE OF
 THE
 COUNTY CLERK
 OF
 ARIZONA
 JAN 25 2005

Name of Claim	Book of Records	Page	G&SRB&M Section	Township	Range	AMC
Eric #277	1997-029734	1	NW¼20 & SW¼17	1S	13E	348091
Eric #278	1997-029735	1	NW¼20 & SW¼17	1S	13E	348092
Eric #280	1997-029736	1	SE¼13 & NE¼24	1S	13E	348093
Eric #281	1997-029737	1	SW¼18&NW¼19	1S	14E	348094
Eric #282	1997-029738	1	SW¼18&NW¼19	1S	14E	348095
Eric #283	1997-029739	1	SW¼18&NW¼19	1S	14E	348096
Eric #284	1997-029740	1	SW¼18&NW¼19	1S	14E	348097
Eric #285	1997-029741	1	SW¼18,SE¼15,NW¼19,NE¼	1S	14E	348098
Eric #286	1997-029742	1	SE¼18	1S	14E	348099
Eric #287	1997-029743	1	NE¼24	1S	13E	348100
Eric #288	1997-029744	1	NE¼24	1S	13E	348101
Eric #289	1997-029745	1	NE¼24	1S	13E	348102
Eric #290	1997-029746	1	NE¼24	1S	13E	348103
Eric #291	1997-029747	1	NE¼24 & NW¼24	1S	13E	348104
Eric #292	1997-029748	1	NW¼24	1S	13E	348105
Eric #293	1997-029749	1	NW¼24	1S	13E	348106
Eric #294	1997-029750	1	NW¼24	1S	13E	348107
Eric #295	1997-029751	1	NW¼24	1S	13E	348108
Eric #296	1997-029732	1	NE¼19	1S	14E	348109
Eric #297	1997-029753	1	NE¼19&S¼19	1S	14E	348110
Eric #298	1997-029754	1	NE¼19	1S	14E	348111
Eric #299	1997-029755	1	NE¼19 & SE¼19	1S	14E	348112
Eric #300	1997-029756	1	NE¼19	1S	14E	348113
Eric #301	1997-029757	1	NE¼19 & SE¼19	1S	14E	348114
Eric #302	1997-029758	1	NW¼19&NE¼19	1S	14E	348115
Eric #303	1997-029759	1	NW¼19 & NE¼19 & SW¼19	1S	14E	348116
Eric #304	1997-029760	1	NW¼19	1S	14E	348117
Eric #305	1997-029761	1	NW¼19&SW¼19	1S	14E	348118
Eric #306	1997-029762	1	NW¼19	1S	14E	348119
Eric #307	1997-029763	1	NW¼19 & SW¼19	1S	14E	348120
Eric #308	1997-029764	1	NW¼19	1S	14E	348121
Eric #309	1997-029765	1	NW¼19&SW¼19	1S	14E	348122
Eric #310	1997-029766	1	NW¼19	1S	14E	348123
Eric #311	1997-029767	1	SE¼19	1S	14E	348124
Eric #312	1997-029768	1	SE¼19	1S	14E	348125
Eric #313	1997-029769	1	SE¼19	1S	14E	348126
Eric #314	1997-029770	1	SE¼19 & SW¼19	1S	14E	348127
Eric #315	1997-029771	1	SW¼19	1S	14E	348128
Eric #316	1997-029772	1	NE¼23 & NW¼24	1S	13E	348129
Eric #317	1997-029773	1	NE¼23 & SE¼23 & NW¼24	1S	13E	348130
Eric #318	1997-029774	1	SE¼23&SW¼24	1S	13E	348131
Eric #319	1997-029775	1	NE¼23 & SE¼23 & NW¼24	1S	13E	348132
Eric #320	1997-029776	1	SE¼23 & SW¼24	1S	13E	348133
Eric #321	1997-029777	1	NW¼24 & SW¼24	1S	13E	348134
Eric #322	1997-029778	1	SW¼24	1S	13E	348135
Eric #323	1997-029779	1	NW¼24&SW¼24	1S	13E	348136
Eric #324	1997-029780	1	SW¼24	1S	13E	348137
Eric #325	1997-029781	1	NW¼24&SW¼24	1S	13E	348138
Eric #326	1997-029782	1	SW¼24	1S	13E	348139
Eric #327	1997-029783	1	NW¼24 & NE¼24 & SW¼24	1S	13E	348140
Eric #328	1997-029784	1	SW¼24&SE¼24	1S	13E	348141
Eric #329	1997-029785	1	NE¼26	1S	13E	348142
Eric #330	1997-029786	1	NE¼26	1S	13E	348143

525
526
527
528
529
530
531
532
533
534
535
536
537
538
539
540
541
542
543
544
545
546
547
548
549
550
551
552
553
554
555
556
557
558
559
560
561
562
563
564
565
566
567
568
569
570
571
572
573
574
575
576
577

Name of Claim	Book of Records	Page	G&SRB&M Section	Township	Range	AMC	
Eric #331	1997-029787	1	SE $\frac{1}{4}$ 23 & NE $\frac{1}{4}$ 26 & SW $\frac{1}{4}$ 24	1S	13E	348144	578
Eric #332	1997-029788	1	NE $\frac{1}{4}$ 26 & NW $\frac{1}{4}$ 25	1S	13E	348145	579
Eric #333	1997-029789	1	SW $\frac{1}{4}$ 24 & NW $\frac{1}{4}$ 25	1S	13E	348146	580
Eric #334	1997-029790	1	NE $\frac{1}{4}$ 26 & NW $\frac{1}{4}$ 25	1S	13E	348147	581
Eric #335	1997-029791	1	SW $\frac{1}{4}$ 24&NW $\frac{1}{4}$ 25	1S	13E	348148	582
Eric #336	1997-029792	1	NW $\frac{1}{4}$ 25	1S	13E	348149	583
Eric #337	1997-029793	1	SW $\frac{1}{4}$ 24&NW $\frac{1}{4}$ 25	1S	13E	348150	584
Eric #338	1997-029794	1	NW $\frac{1}{4}$ 25	1S	13E	348151	585
Eric #339	1997-029795	1	SW $\frac{1}{4}$ 24 & NW $\frac{1}{4}$ 25	1S	13E	348152	586
Eric #340	1997-029796	1	NW $\frac{1}{4}$ 25	1S	13E	348153	587
Eric #341	1997-029797	1	SW $\frac{1}{4}$ 24 & SE $\frac{1}{4}$ 24 & NW $\frac{1}{4}$ 25	1S	13E	348154	588
Eric #342	1997-029798	1	NW $\frac{1}{4}$ 25&NE $\frac{1}{4}$ 25	1S	13E	348155	589
Eric #343	1997-029799	1	SE $\frac{1}{4}$ 26	1S	13E	348156	590
Eric #344	1997-029800	1	NE $\frac{1}{4}$ 26 & SE $\frac{1}{4}$ 26	1S	13E	348157	591
Eric #345	1997-029801	1	SE $\frac{1}{4}$ 26	1S	13E	348158	592
Eric #346	1997-029802	1	NE $\frac{1}{4}$ 26 & SE $\frac{1}{4}$ 26	1S	13E	348159	593
Eric #347	1997-029803	1	SE $\frac{1}{4}$ 26 & SW $\frac{1}{4}$ 25	1S	13E	348160	594
Eric #348	1997-029804	1	NE $\frac{1}{4}$ 26 & SE $\frac{1}{4}$ 26 & NW $\frac{1}{4}$ 25	1S	13E	348161	595
Eric #349	1997-029805	1	NW $\frac{1}{4}$ 25&SW $\frac{1}{4}$ 25	1S	13E	348162	596
Eric #350	1997-029806	1	NE $\frac{1}{4}$ 35	1S	13E	348163	597
Eric #351	1997-029807	1	NE $\frac{1}{4}$ 35	1S	13E	348164	598
Eric #352	1997-029808	1	NE $\frac{1}{4}$ 35 & SE $\frac{1}{4}$ 35	1S	13E	348165	599
Eric #353	1997-029809	1	NE $\frac{1}{4}$ 35 & SE $\frac{1}{4}$ 35	1S	13E	348166	600
Eric #354	1997-029810	1	SE $\frac{1}{4}$ 35	1S	13E	348167	601
Eric #355	1997-029811	1	NE $\frac{1}{4}$ 35 & SE $\frac{1}{4}$ 35	1S	13E	348168	602
Eric #356	1997-029812	1	NE $\frac{1}{4}$ 35&SE $\frac{1}{4}$ 35&SW $\frac{1}{4}$ 35&S	1S	13E	348169	603
Eric #357	1997-029813	1	NW $\frac{1}{4}$ 35 & SW $\frac{1}{4}$ 35	1S	13E	348170	604
Eric #358	1997-029814	1	SW $\frac{1}{4}$ 35&NW $\frac{1}{4}$ 35	1S	13E	348171	605
Eric #359	1997-029815	1	NW $\frac{1}{4}$ 35 & SW $\frac{1}{4}$ 35	1S	13E	348172	606
Eric #360	1997-029816	1	NW $\frac{1}{4}$ 35 & SW $\frac{1}{4}$ 35	1S	13E	348173	607
Eric #361	1997-029817	1	SW $\frac{1}{4}$ 35	1S	13E	348174	608
Eric #362	1997-029818	1	SW $\frac{1}{4}$ 35	1S	13E	348175	609
Eric #363	1997-029819	1	SW $\frac{1}{4}$ 35	1S	13E	348176	610
Kay 1	1732	129-130	SW 1/4 SE 1/4 Section 21	1S	13E	312984	611
Kay 2	1732	131-132	SW 1/4 SE 1/4 Section 21	1S	13E	312985	612
Kay 3	1732	133-134	SW 1/4 SE 1/4 Section 21	1S	13E	312986	613
Kay 5	1732	137-138	NE 1/4 Section 34	1S	13E	312988	614
Kay 6	1732	139-140	NW 1/4 Section 22	1S	13E	312989	615
Kay 7	1732	141-142	NE 1/4 Section 34	1S	13E	312990	616
Kay 8	1732	143-144	NW 1/4 Section 22	1S	13E	312991	617
Kay 9	1732	145-146	NE 1/4 Section 34	1S	13E	312992	618
Kay 10	1762	147-148	NW 1/4 Section 22	1S	13E	312993	619
Kay 11	1732	149-150	NE 1/4 SE 1/4 Section 21	1S	13E	312994	620
Kay 12	1732	151-152	NW 1/4 SW 1/4 Section 22	1S	13E	312995	621
Kay 13	1732	153-154	SE 1/4 Section 34	1S	13E	312996	622
Kay 14	1732	155-156	SW 1/4 Section 22	1S	13E	312997	623
Kay 18	1732	163-164	NE1/4 NW 1/4 Section22	1S	13E	313001	624
Kay 19E	1732	165-166	NE 1/4 Section 22	1S	13E	313002	625
Kay 19W	1732	167-168	NE 1/4 Section 22	1S	13E	313003	626
Kay 20E	1732	169-170	NE 1/4 NW 1/4 Section22	1S	13E	313004	627
Kay 20W	1732	171-172	NE 1/4 NW 1/4 Section22	1S	13E	313005	628
Kay 21E	1732	173-174	NE 1/4 NW 1/4 Section22	1S	13E	313006	629
Kay 21W	1732	175-176	NE 1/4 NW 1/4 Section22	1S	13E	313007	630

RECEIVED
 IN THE
 STATE OF
 ARIZONA
 COUNTY OF
 GILA

Name of Claim	Book of Records	Page	G&SRB&M Section	Township	Range	AMC
Kay 22	1732	177-178	NE 1/4 NW 1/4 Section 22	1S	13E	313008
Kay 81	1732	179-180	NE 1/4 NW 1/4 Section 21	1S	13E	313009
Kay 82	1732	181-182	NW 1/4 Section 21	1S	13E	313010
Kay 83	1732	183-184	NE 1/4 NW 1/4 Section 21	1S	13E	313011
Kay 84	1732	185-186	NW 1/4 Section 21	1S	13E	313012
Kay 85	1732	187-188	NE 1/4 NW 1/4 Section 21	1S	13E	313013
Kay 86	1732	189-190	NW 1/4 Section 21	1S	13E	313014
Kay 87	1732	191-192	NE 1/4 NW 1/4 SW 1/4 SE 1/4	1S	13E	313015
Kay 88	1732	193-194	NW 1/4 SW 1/4 Section 21	1S	13E	313016
Kay 129	1732	195-196	NE 1/4 Section 20	1S	13E	313017
Kay 130	1732	197-198	NE 1/4 Section 20	1S	13E	313018
Kay 131	1732	199-200	NE 1/4 Section 20	1S	13E	313019
Kay 132	1732	201-202	NE 1/4 Section 20	1S	13E	313020
Kay 133	1732	203-204	NE 1/4 Section 20	1S	13E	313021
Kay 134	1732	205-206	NE 1/4 Section 20	1S	13E	313022
Kay 135	1732	207-208	NE 1/4 SE 1/4 Section 20	1S	13E	313023
Kay 136	1732	209-210	NE 1/4 SE 1/4 Section 20	1S	13E	313024
Kay 137	1732	211-212	SE 1/4 Section 20	1S	13E	313025
Kay 138	1732	213-214	SE 1/4 Section 20	1S	13E	313026
Kay 141	1732	215-216	SE 1/4 Section 20	1S	13E	313027
Kay 142	1732	217-218	SE 1/4 Section 20	1S	13E	313028
Kay 143	1732	219-220	SE 1/4 Section 20	1S	13E	313029
Kay 145	1732	221-222	SE 1/4 Section 20	1S	13E	313030
Kay 146	1732	223-224	SE 1/4 Section 20	1S	13E	313031
Kay 147	1732	225-226	SE 1/4 Section 20	1S	13E	313032
Kay 148	1732	227-228	SE 1/4 Section 20	1S	13E	313033
Kay 149	1732	229-230	SE 1/4 Section 20	1S	13E	313034
Kay 150	1732	231-232	SE 1/4 Section 20	1S	13E	313035
Kay 152	604	874	NW 1/4 Section 28	1S	13E	47117
LD No. 1	711	870	NE 1/4 Section 23	1S	13E	47272
LD No. 2	693	556	NE 1/4 SE 1/4 Section 23	1S	13E	47273
LD No. 3	688	870	SE 1/4 Section 23	1S	13E	47274
LD No. 4	693	558	NE 1/4 Section 26	1S	13E	47275
LD No. 5	693	559	NE 1/4 SE 1/4 Section 26	1S	13E	47276
LD No. 6	693	560	SE 1/4 Section 26	1S	13E	47277
LD No. 7	693	561	NE 1/4 Section 35	1S	13E	47278
LD No. 8	693	562	NE 1/4 Section 35	1S	13E	47279
LD No. 9	716	365	NE 1/4 Section 23	1S	13E	47280
Margaret 69	559	854	NE 1/4 NW 1/4 Section 22	1S	13E	45754
Margaret 69 East	568	276	NE 1/4 NW 1/4 Section 22	1S	13E	45755
Margaret 133	559	860	SW 1/4 section 14	1S	13E	45820
Margaret 135	559	862	SW 1/4 section 14	1S	13E	45823
Margaret 137	559	864	NW 1/4 Section 23	1S	13E	45826
Margaret 138	574	588	NE 1/4 Section 22	1S	13E	45827
Margaret 139	559	866	NW 1/4 Section 23	1S	13E	45828
Margaret 140	574	589	NE 1/4 Section 22	1S	13E	45829
Margaret 153	564	531	SW SE 1/4 Ssection 14	1S	13E	45842
Margaret 154	564	532	SW SE 1/4 Ssection 14	1S	13E	45843
Margaret 155	564	533	NE 1/4 NW 1/4 Section 23	1S	13E	45844
Margaret 156	564	534	NE 1/4 NW 1/4 Section 23	1S	13E	45845
Margaret 157	559	874	NE 1/4 NW 1/4 Section 22	1S	13E	45846
Margaret 159	559	876	NE 1/4 NW 1/4 Section 22	1S	13E	45849
Margaret 161	559	878	NE 1/4 NW 1/4 Section 22	1S	13E	45852

631
632
633
634
635
636
637
638
639
640
641
642
643
644
645
646
647
648
649
650
651
652
653
654
655
656
657
658
659
660
661
662
663
664
665
666
667
668
669
670
671
672
673
674
675
676
677
678
679
680
681
682
683

PHOENIX
 COUNTY
 ARIZONA
 RECORDS
 &
 COURTS
 CLERK'S
 OFFICE

Name of Claim	Book of Records	Page	G&SRB&M Section	Township	Range	AMC
Margaret 162	559	879	NW 1/4 Section 22	1S	13E	45853
Margaret 162 West	568	282	NW 1/4 Section 22	1S	13E	45854
Margaret 163	559	880	SW 1/4 SE 1/4 Section 22	1S	13E	45855
Margaret 164 West	568	283	SW 1/4 Section 22	1S	13E	45857
Margaret 164	583	785	SW 1/4 Section 22	1S	13E	45856
Margaret 165	559	882	SW 1/4 SE 1/4 Section 22	1S	13E	45858
Margaret 166	559	883	SW 1/4 Section 22	1S	13E	45859
Margaret 166 West	568	284	NW 1/4 Section 22	1S	13E	45860
Margaret 217	559	884	NW 1/4 Section 23	1S	13E	45901
Margaret 218	559	885	NE 1/4 Section 22	1S	13E	45902
Margaret 219	559	886	NW 1/4 Section 23	1S	13E	45903
Margaret 220	559	887	NE 1/4 Section 22	1S	13E	45904
Margaret 221	559	888	NW 1/4 Section 23	1S	13E	45905
Margaret 222	559	889	NE 1/4 Section 22	1S	13E	45906
Margaret 223	559	890	SW 1/4 SE 1/4 Section 22	1S	13E	45907
Margaret 224	559	891	SE 1/4 Section 22	1S	13E	45908
Margaret 225	583	784	SW 1/4 Section 23	1S	13E	45909
Margaret 226	574	603	SE 1/4 Section 22	1S	13E	45910
Margaret 227	564	535	NE 1/4 NW 1/4 Section 23	1S	13E	45911
Margaret 228	564	536	NE 1/4 NW 1/4 Section 23	1S	13E	45912
Margaret 229	564	537	NE 1/4 NW 1/4 Section 23	1S	13E	45913
Margaret 230	564	538	SW 1/4 SE 1/4 Section 23	1S	13E	45914
Margaret 231	564	539	SW 1/4 SE 1/4 Section 23	1S	13E	45915
Margaret 233	559	894	SW 1/4 SE 1/4 Section 22	1S	13E	45916
Margaret 234	559	895	SW 1/4 Section 22	1S	13E	45917
Margaret 234 West	568	287	SW 1/4 Section 22	1S	13E	45918
Margaret 235	560	729	SW 1/4 SE 1/4 Section 22	1S	13E	45919
Margaret 236	574	604	SW 1/4 Section 22	1S	13E	45920
Margaret 237	560	731	SW 1/4 SE 1/4 Section 22	1S	13E	45921
Margaret 238	560	732	SW 1/4 Section 22	1S	13E	45922
Margaret 239	560	733	NE 1/4 NW 1/4 Section 27	1S	13E	45923
Margaret 240	560	734	NW 1/4 Section 27	1S	13E	45924
Margaret 241	560	735	NE 1/4 NW 1/4 Section 27	1S	13E	45925
Margaret 242	574	605	NW 1/4 Section 27	1S	13E	45926
Margaret 243	560	737	NE 1/4 NW 1/4 Section 27	1S	13E	45927
Margaret 244	574	606	NW 1/4 Section 27	1S	13E	45928
Margaret 245	560	739	NE 1/4 NW 1/4 Section 27	1S	13E	45929
Margaret 246	560	740	NW 1/4 Section 27	1S	13E	45930
Margaret 247	559	896	SW 1/4 Section 23	1S	13E	45931
Margaret 248	574	607	SE 1/4 Section 22	1S	13E	45932
Margaret 249	561	578	SW 1/4 Section 23	1S	13E	45933
Margaret 250	561	579	SE 1/4 Section 22	1S	13E	45934
Margaret 251	561	580	SW 1/4 Section 23	1S	13E	45935
Margaret 252	561	581	SE 1/4 Section 22	1S	13E	45936
Margaret 253	561	582	NW 1/4 Section 26	1S	13E	45937
Margaret 254	561	583	NE 1/4 Section 27	1S	13E	45938
Margaret 255	561	584	NW 1/4 Section 26	1S	13E	45939
Margaret 256	561	585	NE 1/4 Section 27	1S	13E	45940
Margaret 257	561	586	NW 1/4 Section 26	1S	13E	45941
Margaret 258	561	587	NE 1/4 Section 27	1S	13E	45942

684
685
686
687
688
689
690
691
692
693
694
695
696
697
698
699
700
701
702
703
704
705
706
707
708
709
710
711
712
713
714
715
716
717
718
719
720
721
722
723
724
725
726
727
728
729
730
731
732
733

RECORDED
IN THE
STATE OFFICE

Name of Claim	Book of Records	Page	G&SRB&M Section	Township	Range	AMC
Margaret 259	561	588	NW 1/4 Section 26	1S	13E	45943
Margaret 260	561	589	NE 1/4 Section 27	1S	13E	45944
Margaret 261	560	741	SW 1/4 SE 1/4 Section 27	1S	13E	45945
Margaret 262	560	742	SW 1/4 Section 27	1S	13E	45946
Margaret 263	560	743	SW 1/4 SE 1/4 Section 27	1S	13E	45947
Margaret 264	560	744	SW 1/4 Section 27	1S	13E	45948
Margaret 265	561	590	SW 1/4 Section 26	1S	13E	45949
Margaret 266	561	591	SE 1/4 Section 27	1S	13E	45950
Margaret 267	561	592	SW 1/4 Section 26	1S	13E	45951
Margaret 268	561	593	SE 1/4 Section 27	1S	13E	45952
Margaret 269	560	745	SW 1/4 SE 1/4 Section 27	1S	13E	45953
Margaret 270	560	746	SW 1/4 Section 27	1S	13E	45954
Margaret 271	560	747	SW 1/4 SE 1/4 Section 27	1S	13E	45955
Margaret 272	560	748	SW 1/4 Section 27	1S	13E	45956
Margaret 273	561	594	SW 1/4 Section 26	1S	13E	45957
Margaret 274	561	595	SE 1/4 Section 27	1S	13E	45958
Margaret 275	561	596	SW 1/4 Section 26	1S	13E	45959
Margaret 276	561	596	SE 1/4 Section 27	1S	13E	45960
Margaret 277	561	596	SW 1/4 SE 1/4 Section 26	1S	13E	45961
Margaret 278	561	597	SW 1/4 SE 1/4 Section 26	1S	13E	45962
Margaret 279	561	598	SW 1/4 SE 1/4 Section 26	1S	13E	45963
Margaret 280	561	599	SW 1/4 SE 1/4 Section 26	1S	13E	45964
Margaret 281	561	600	NE 1/4 NW 1/4 Section 26	1S	13E	45965
Margaret 282	561	603	NE 1/4 NW 1/4 Section 26	1S	13E	45966
Margaret 283	567	542	NE 1/4 NW 1/4 Section 26	1S	13E	45967
Margaret 284	567	543	NE 1/4 NW 1/4 Section 26	1S	13E	45968
Margaret 285	567	544	NW 1/4 SW 1/4 Section 23	1S	13E	45969
Margaret 286	567	545	SW 1/4 SE 1/4 Section 23	1S	13E	45970
Margaret 287	564	540	SW 1/4 SE 1/4 Section 23	1S	13E	45971
Margaret 305	565	739	NE 1/4 NW 1/4 Section 35	1S	13E	45985
Margaret 306	565	740	NW 1/4 Section 35	1S	13E	45986
Margaret 307	565	741	NE 1/4 NW 1/4 Section 35	1S	13E	45987
Margaret 308	565	742	NW 1/4 Section 35	1S	13E	45988
Margaret 309	565	743	NE 1/4 NW 1/4 Section 35	1S	13E	45989
Margaret 310	565	744	NW 1/4 Section 35	1S	13E	45990
Margaret 311	565	745	NE 1/4 NW 1/4 Section 35	1S	13E	45991
Margaret 312	565	746	NW 1/4 Section 35	1S	13E	45992
Margaret 313	565	747	SE 1/4 Section 27	1S	13E	45993
Margaret 314	565	748	SW 1/4 SE 1/4 Section 27	1S	13E	45994
Margaret 315	565	749	NE 1/4 Section 34	1S	13E	45995
Margaret 316	565	750	NE 1/4 NW 1/4 Section 34	1S	13E	45996
Margaret 317	565	751	NE 1/4 Section 34	1S	13E	45997
Margaret 318	565	752	NE 1/4 NW 1/4 Section 34	1S	13E	45998
Margaret 319	565	753	NE 1/4 Section 34	1S	13E	45999
Margaret 320	565	754	NE 1/4 NW 1/4 Section 34	1S	13E	46000
Margaret 321	567	546	SW 1/4 Section 27	1S	13E	46001
Margaret 322	567	547	NW 1/4 Section 34	1S	13E	46002

734 →
735
736
737
738
739
740
741
742
743
744
745
746
747
748
749
750
751
752
753
754
755
756
757
758
759
760
761
762
763
764
765
766
767
768
769
770
771
772
773
774
775
776
777
778
779
780

RECEIVED & REGISTERED IN THE STATE OFFICE

Name of Claim	Book of Records	Page	G&SRB&M Section	Township	Range	AMC	
Margaret 323	567	548	NW 1/4 Section 34	1S	13E	46003	781
Margaret 324	567	549	NW 1/4 Section 34	1S	13E	46004	782
Margaret 325	565	755	SW 1/4 Section 22	1S	13E	46005	783
Margaret 327	565	757	SW 1/4 Section 22	1S	13E	46007	784
Margaret 328	565	758	SE 1/4 Section 34	1S	13E	46008	785
Margaret 331	614	329	SW 1/4 Section 22	1S	13E	46011	786
Margaret 332	583	778	NE 1/4 Section 28	1S	13E	46012	787
Margaret 333	572	916	NW 1/4 Section 27	1S	13E	46013	788
Margaret 334	572	917	NE 1/4 Section 28	1S	13E	46014	789
Margaret 335	583	787	NE 1/4 Section 28	1S	13E	46015	790
Margaret 336	572	919	NE 1/4 NW 1/4 Section 28	1S	13E	46016	791
Rook No. 1	1771	262	NE 1/4 Section 23	1S	13E	316548	792
Rook No. 2	1771	263	NE 1/4 SE 1/4 Section 23	1S	13E	316549	793
Rook No. 3	1771	264	SE 1/4 Section 23	1S	13E	316550	794
Rook No. 4	1771	265	SE 1/4 Section 23	1S	13E	316551	795
Rook No. 5	1771	266	SE 1/4 Section 23	1S	13E	316552	796
Rook No. 6	1771	267	SE 1/4 Section 23	1S	13E	316553	797
Rook No. 7	1771	268	NE 1/4 Section 26	1S	13E	316554	798
Resolution No. 1	Dkt 1712	231	SW 1/4 NW 1/4 NW 1/4 SW 1/4 34	1S	13E	355456	799
Resolution No. 2	Dkt 1712	232	SW 1/4 NW 1/4 NW 1/4 SW 1/4 34	1S	13E	355457	800
Resolution No. 3	Dkt 1712	233	SE 1/4 NW 1/4 NE 1/4 SW 1/4 34	1S	13E	355458	801
Resolution No. 4	Dkt 1712	234	NE 1/4 SW 1/4 SE 1/4 NW 1/4 34	1S	13E	355459	802
Resolution No. 5	Dkt 1712	235	SW 1/4 NW 1/4 NE 1/4 SW 1/4 34	1S	13E	355460	803
Resolution No. 6	Dkt 1712	236	SW 1/4 NE 1/4 NW 1/4 SE 1/4 34	1S	13E	355461	804
Resolution No. 7	Dkt 1712	237	SW 1/4 NE 1/4 NW 1/4 SE 1/4 34	1S	13E	355462	805
Resolution No. 8	Dkt 1712	238	NE 1/4 SE 1/4, SE 1/4 NE 1/4 34	1S	13E	355463	806
Resolution No. 9	Dkt 1712	239	NE 1/4 SE 1/4 SE 1/4 NE 1/4 34	1S	13E	355464	807
Resolution No. 10	Dkt 1712	240	NE 1/4 SE 1/4 SE 1/4 SE 1/4 34	1S	13E	355465	808
Resolution No. 11	Dkt 1712	241	NE 1/4 SE 1/4 SE 1/4 SE 1/4 34	1S	13E	355466	809
Resolution No. 12	Dkt 1712	242	NW 1/4 SE 1/4 SW 1/4 SE 1/4 34	1S	13E	355467	810
Resolution No. 13	Dkt 1712	243	NW 1/4 SE 1/4 SW 1/4 SE 1/4 34	1S	13E	355468	811
Resolution No. 14	Dkt 1712	244	SE 1/4 SW 1/4 NE 1/4 SW 1/4 34	1S	13E	355469	812
Resolution No. 15	Dkt 1712	245	NE 1/4 SW 1/4 SE 1/4 SW 1/4 34	1S	13E	355470	813
Resolution No. 16	Dkt 1712	246	NE 1/4 SW 1/4 SE 1/4 SW 1/4 34	1S	13E	355471	814
Resolution No. 17	Dkt 1712	247	NE 1/4 SW 1/4 SW 1/4 SW 1/4 34	1S	13E	355472	815
Resolution No. 18	Dkt 1712	248	NE 1/4 SW 1/4 SW 1/4 SW 1/4 34	1S	13E	355473	816
Resolution No. 19	Dkt 1715	533	S 1/2 SE 1/4 SE 1/4 34	1S	13E	355474	817
Resolution No. 20	Dkt 1715	534	S 1/2 SW 1/4 SE 1/4 34	1S	13E	355475	818
Resolution No. 21	Dkt 1715	535	S 1/2 SE 1/4 SW 1/4 34	1S	13E	355476	819
Resolution No. 22	Dkt 1715	536	S 1/2 SW 1/4 SW 1/4 34	1S	13E	355477	820
East No. 9A	2001	886	SW 1/4 29, SE 1/4 29	1S	13E	355528	821
Sun #62A	2001	899	SW 1/4 28	1S	13E	355534	822
Sun #63A	2001	901	SW 1/4 28	1S	13E	355535	823
Sun #64A	2001	903	SW & SE 1/4 28	1S	13E	355536	824
Dan 1	2002	868	SE 1/4 3	2S	12E	356180	825
Dan 2	2002	869	SE 1/4 2	2S	12E	356181	826
Dan 3	2002	870	SW 1/4 11	2S	12E	356182	827
Dan 4	2002	871	SE 1/4 NE 1/4 11	2S	12E	356183	828
Dan 5	2002	872	NW 1/4 SW 1/4 12, NE 1/4 11	2S	12E	356184	829
Dan 6	2002	873	SE 1/4 SW 1/4 36	1S	12E	356185	830
Dan 7	2002	874	SE 1/4 SW 1/4 36	1S	12E	356186	831
Dan 8	2002	875	SW 1/4 SE 1/4 1, NE 1/4 12	2S	12E	356187	832
Dan 9	2002	876	SE 1/4 SW 1/4 1, NE 1/4 12	2S	12E	356188	833

RECEIVED

Name of Claim	Book of Records	Page	G&SRB&M Section	Township	Range	AMC
Dan 10	2002	877	SE1/4 1	2S	12E	356189
Dan 11	2002	878	NE1/412	2S	12E	356190
Dan 12	2002	879	NE1/412	2S	12E	356191
Dan 13	2002	880	SE1/41,NE1/412	2S	12E	356192
Dan 14	2002	881	NE1/4SE1/412	2S	12E	356193
Dan 15	2002	882	NE1/4SE1/412	2S	12E	356194
Dan 16	2002	883	NE1/412	2S	12E	356195
Dan 17	2002	884	SW1/4 1	2S	12E	356196
Dan 18	2002	885	SW1/4SE1/4 1	2S	12E	356197
Dan 19	2002	886	NW1/411	2S	12E	356198
Dan 20	2002	887	SW1/411	2S	12E	356199
Dan 21	2002	888	NW1/4SW1/411	2S	12E	356200
Dan 22	2002	889	NW1/4SW1/411	2S	12E	356201
Dan 23	2002	890	NW1/4SW1/411	2S	12E	356202
Dan 24	2002	891	NW1/4NE1/4 2	2S	12E	356203
Legal Tender 1	2003	12154	North West 1/4 Section 1	2S	12E	356884
Legal Tender 2	2003	12155	North West 1/4 Section 1	2S	12E	356885
Legal Tender 3	2003	12156	South West 1/4 Section 1	2S	12E	356886
Legal Tender 4	2003	12157	South West 1/4 Section 1	2S	12E	356887
Legal Tender 5	2003	12158	North West 1/4 Section 1	2S	12E	356888
Legal Tender 6	2003	12159	North West 1/4 Section 1	2S	12E	356889
Legal Tender 7	2003	12160	North West 1/4 Section 1	2S	12E	356890
Legal Tender 8	2003	12161	North West 1/4 Section 1	2S	12E	356891
Legal Tender 9	2003	12162	South East 1/4 Section 1	2S	12E	356892
Legal Tender 10	2003	12163	South East 1/4 Section 1	2S	12E	356893
Legal Tender 11	2003	12164	North East 1/4 Section 1	2S	12E	356894
Legal Tender 12	2003	12165	North East 1/4 Section 1	2S	12E	356895
Legal Tender 13	2003	12066	South West 1/4 Section 6	2S	13E	356865
Legal Tender 14	2003	12167	South West 1/4 Section 6	2S	13E	356866
Legal Tender 15	2003	12168	South West 1/4 Section 6	2S	13E	356867
Legal Tender 16	2003	12169	South East 1/4 Section 6	2S	13E	356896
Legal Tender 17	2003	12170	North West 1/4 Section 6	2S	13E	356868
Legal Tender 18	2003	12171	North West 1/4 Section 6	2S	13E	356869
Legal Tender 19	2003	12172	South West 1/4 Section 32	1S	13E	356897
Legal Tender 20	2003	12173	South East 1/4 Section 32	1S	13E	356870
Legal Tender 21	2003	12174	South East 1/4 Section 33	1S	13E	356871
Legal Tender 22	2003	12175	South East 1/4 Section 32	1S	13E	356872
Legal Tender 23	2002	69016	North West 1/4 Section 32	1S	13E	356933
Galaxy No. 1	2004	2354	SW1/41	2S	13E	359395
Gladiator No. 1	2004	2355	NW1/432	1S	13E	359396
Gladiator No. 2	2004	2356	NW1/4NE1/432	1S	13E	359397
Gladiator No. 3	2004	2357	NE1/432	1S	13E	359398
Gladiator No. 4	2004	2358	SW1/429,NW1/432	1S	13E	359399
Gladiator No. 5	2004	2359	SW1/4SE1/429,NW1/4NE1/432	1S	13E	359400
Gladiator No. 6	2004	2360	SE1/429,NE1/432	1S	13E	359401
Gladiator No. 7	2004	2361	NE1/4,SE1/4,NW1/4&SW1/4	1S	13E	359402
Gladiator No. 8	2004	2362	NE1/4SE1/429	1S	13E	359403
Gladiator No. 9	2004	2363	NW1/4SW1/428,NE1/4SE1/42	1S	13E	359404
Olga 1	2004	86442	NW 1/4 Section 28	1S	13E	362903
Olga 2	2004	86443	NW 1/4 Section 28	1S	13E	362904
Olga 3	2004	86444	NE 1/4 Section 29	1S	13E	362905
Olga 4	2004	86445	NE 1/4 Section 29	1S	13E	362906
Olga 5	2004	86446	SW 1/4 Section 27	1S	13E	362907

834
835
836
837
838
839
840
841
842
843
844
845
846
847
848
849
850
851
852
853
854
855
856
857
858
859
860
861
862
863
864
865
866
867
868
869
870
871
872
873
874
875
876
877
878
879
880
881
882
883
884
885
886
887
888
889
890
891

MAZ STATE OFFICE

CLOSED

RELOCATED
NEW AMC #
15 406339.

Please Update
PR.

Name of Claim	Book of Records	Page	G&SRB&M Section	Township	Range	AMC
Olga 6	2004	86447	SW 1/4 Section 27	1S	13E	362908
Olga 11	2005	55415	NW 1/4 Section 34	1S	13E	365450
Olga 12	2005	55416	NW 1/4 Section 34	1S	13E	365451
Olga 13	2005	55417	NE 1/4 Section 34	1S	13E	365452
Olga 14	2005	55418	NE 1/4 Section 34	1S	13E	365453
Kay 15A	2003	4012	SE 1/4 Section 34	1S	13E	357097
Kay 140A	2003	4013	SE 1/4 Section 20	1S	13E	357098
Kay 151	1753	767	NE 1/4 Section 29	1S	13E	315168
Hutton #1	2010	101285	NE 1/4 Section 24	1S	13E	402476
Hutton #2	2010	101286	NE 1/4 Section 24	1S	13E	402477
Hutton #3	2010	101287	NE 1/4 Section 24	1S	13E	402478
Hutton #4	2010	101288	NE 1/4 Section 24	1S	13E	402479
Hutton #5	2010	101289	NE 1/4 Section 24	1S	13E	402480
Hutton #6	2010	101290	SE 1/4 Section 24	1S	13E	402481
Hutton #7	2010	101291	SE 1/4 Section 24	1S	13E	402482
Hutton #8	2010	101292	SW 1/4 Section 19	1S	14E	402483
Hutton #9	2010	101293	SW 1/4 Section 19	1S	14E	402484
Hutton #10	2010	101294	SE 1/4 Section 24	1S	13E	402485
Hutton #11	2010	101295	SE 1/4 Section 24	1S	13E	402486
Hutton #12	2010	101296	SE 1/4 Section 24	1S	13E	402487
Hutton #13	2010	101297	SE 1/4 Section 24	1S	13E	402488
Hutton #14	2010	101298	SW 1/4 Section 19	1S	14E	402489
Hutton #15	2010	101299	SW 1/4 Section 19	1S	14E	402490
Hutton #16	2010	101300	SE 1/4 Section 24	1S	13E	402491
Hutton #17	2010	101301	SE 1/4 Section 24	1S	13E	402492
Hutton #18	2010	101302	NE 1/4 Section 25	1S	13E	402493
Hutton #19	2010	101303	SE 1/4 Section 24	1S	13E	402494
Hutton #20	2010	101304	NE 1/4 Section 25	1S	13E	402495
Hutton #21	2010	101305	NE 1/4 Section 25	1S	13E	402496
Hutton #22	2010	101306	NE 1/4 Section 25	1S	13E	402497
Mud Springs #1	2010	101307	SE 1/4 Section 30	1S	14E	402498
Mud Springs #2	2010	101308	SW 1/4 Section 30	1S	14E	402499
Mud Springs #3	2010	101309	SW 1/4 Section 30	1S	14E	402500
Mud Springs #4	2010	101310	SW 1/4 Section 30	1S	14E	402501
Mud Springs #5	2010	101311	SW 1/4 Section 30	1S	14E	402502
Mud Springs #6	2010	101312	SE 1/4 Section 30	1S	14E	402503
Mud Springs #7	2010	101313	SE 1/4 Section 30	1S	14E	402504
Mud Springs #8	2010	101314	SW 1/4 Section 30	1S	14E	402505
Mud Springs #9	2010	101315	SW 1/4 Section 30	1S	14E	402506
Mud Springs #10	2010	101316	NW 1/4 Section 31	1S	14E	402507
Mud Springs #11	2010	101317	NW 1/4 Section 31	1S	14E	402508
Mud Springs #12	2010	101318	NE 1/4 Section 31	1S	14E	402509
Mud Springs #13	2010	101319	NE 1/4 Section 31	1S	14E	402510
Mud Springs #14	2010	101320	NE 1/4 Section 31	1S	14E	402511
Mud Springs #15	2010	101321	NW 1/4 Section 31	1S	14E	402512
Mud Springs #16	2010	101322	NW 1/4 Section 31	1S	14E	402513
Mud Springs #17	2010	101323	NW 1/4 Section 31	1S	14E	402514
Mud Springs #18	2010	101324	NW 1/4 Section 31	1S	14E	402515
Mud Springs #19	2010	101325	NE 1/4 Section 31	1S	14E	402516
Mud Springs #20	2010	101326	NE 1/4 Section 31	1S	14E	402517
Mud Springs #21	2010	101327	NE 1/4 Section 31	1S	14E	402518
Mud Springs #22	2010	101328	NE 1/4 Section 31	1S	14E	402519
Mud Springs #23	2010	101329	NW 1/4 Section 31	1S	14E	402520

887 ←
 888 ←
 889
 890
 891 ←
 892 ←
 893 ←
 894 ←
 895 ←
 896
 897
 898
 899
 900
 901
 902
 903
 904
 905
 906
 907
 908
 909
 910
 911
 912
 913
 914
 915
 916
 917
 918
 919
 920
 921
 922
 923
 924
 925
 926
 927
 928
 929
 930
 931
 932
 933
 934
 935
 936
 937
 938
 939

RECORDED
 IN THE
 STATE OFFICE

Name of Claim	Book of Records	Page	G&SRB&M Section	Township	Range	AMC
Mud Springs #24	2010	101330	NW 1/4 Section 31	1S	14E	402521
Mud Springs #25	2010	101331	NW Section 31	1S	14E	402522
Mud Springs #26	2010	101332	NW 1/4 Section 31	1S	14E	402523
Mud Springs #27	2010	101333	NE 1/4 Section 31	1S	14E	402524
Mud Springs #28	2010	101334	NE 1/4 Section 31	1S	14E	402525
Mud Springs #29	2010	101335	SE 1/4 Section 31	1S	14E	402526
Mud Springs #30	2010	101336	SE 1/4 Section 31	1S	14E	402527
Mud Springs #31	2010	101337	SW 1/4 Section 31	1S	14E	402528
Mud Springs #32	2010	101338	SW 1/4 Section 31	1S	14E	402529
Mud Springs #33	2010	101339	SW 1/4 Section 31	1S	14E	402530
Mud Springs #34	2010	101340	SW 1/4 Section 31	1S	14E	402531
Mud Springs #35	2010	101341	SE 1/4 Section 31	1S	14E	402532
Mud Springs #36	2010	101342	SE 1/4 Section 31	1S	14E	402533
Mud Springs #37	2010	101343	SE 1/4 Section 31	1S	14E	402534
Mud Springs #38	2010	101344	SE 1/4 Section 31	1S	14E	402535
Mud Springs #39	2010	101345	SW 1/4 Section 31	1S	14E	402536
Mud Springs #40	2010	101346	SW 1/4 Section 31	1S	14E	402537
Mud Springs #41	2010	101347	SW 1/4 Section 31	1S	14E	402538
Mud Springs #42	2010	101348	SW 1/4 Section 31	1S	14E	402539
Mud Springs #43	2010	101349	SE 1/4 Section 31	1S	14E	402540
Mud Springs #44	2010	101350	SE 1/4 Section 31	1S	14E	402541
Roadside #1	2011	122230	SE 1/4 Section 29	1S	13E	405551
Roadside #2	2011	122231	SE 1/4 Section 29	1S	13E	405552
Roadside #3	2011	122232	SE 1/4 Section 29	1S	13E	405553
Roadside #4	2011	122233	SW 1/4 Section 28	1S	13E	405554
Roadside #5	2011	122234	SW 1/4 Section 28	1S	13E	405555
Oak 40	2011	122235	SW 1/4 Section 28	1S	13E	405556
Bufford 1	2013	9793	SW 1/4 Section 24	1S	12E	420992
Bufford 2	2013	9794	SW 1/4 Section 24	1S	12E	420993
Bufford 3	2013	9795	SW 1/4 Section 24	1S	12E	420994
Bufford 4	2013	9796	SE 1/4 Section 24	1S	12E	420995
Bufford 5	2013	9665	SE 1/4 Section 24	1S	12E	420864
Bufford 6	2013	9666	SE 1/4 Section 24	1S	12E	420865
HC 489	2013	9667	NW 1/4 Section 5	1S	12E	420866
HC 490	2013	9668	NW 1/4 Section 5	1S	12E	420867
HC 491	2013	9669	NW 1/4 Section 5	1S	12E	420868
HC 492	2013	9670	NW 1/4 Section 5	1S	12E	420869
HC 493	2013	9671	NE 1/4 Section 6	1S	12E	420870
HC 494	2013	9672	NE 1/4 Section 6	1S	12E	420871
HC 495	2013	9673	NE 1/4 Section 6	1S	12E	420872
HC 496	2013	9674	NE 1/4 Section 6	1S	12E	420873
HC 497	2013	9675	NW 1/4 Section 6	1S	12E	420874
HC 498	2013	9676	NW 1/4 Section 6	1S	12E	420875
HC 499	2013	9677	NW 1/4 Section 6	1S	12E	420876
HC 500	2013	9678	NW 1/4 Section 6	1S	12E	420877
HC 501	2013	9679	NW 1/4 Section 6	1S	12E	420878
HC 502	2013	9680	NE 1/4 Section 1	1S	12E	420879
HC 503	2013	9681	NE 1/4 Section 1	1S	12E	420880
HC 504	2013	9682	NW 1/4 Section 6	1S	12E	420881
HC 505	2013	9683	NW 1/4 Section 6	1S	12E	420882
HC 506	2013	9684	NW 1/4 Section 6	1S	12E	420883
HC 507	2013	9685	NW 1/4 Section 6	1S	12E	420884
HC 508	2013	9686	NE 1/4 Section 6	1S	12E	420885

940
941
942
943
944
945
946
947
948
949
950
951
952
953
954
955
956
957
958
959
960
961
962
963
964
965
966
967
968
969
970
971
972
973
974
975
976
977
978
979
980
981
982
983
984
985
986
987
988
989
990
991
992

RECEIVED
 STATE OF
 ARIZONA

Name of Claim	Book of Records	Page	G&SRB&M Section	Township	Range	AMC	
HC 509	2013	9687	NE1/4 Section 6	1S	12E	420886	993
HC 510	2013	9688	NE1/4 Section 6	1S	12E	420887	994
HC 511	2013	9689	NE1/4 Section 6	1S	12E	420888	995
HC 512	2013	9690	NE1/4 Section 6	1S	12E	420889	996
HC 513	2013	9691	NW 1/4 Section 5	1S	12E	420890	997
HC 514	2013	9692	NW 1/4 Section 5	1S	12E	420891	998
HC 515	2013	9693	NW 1/4 Section 5	1S	12E	420892	999
HC 516	2013	9694	NW 1/4 Section 5	1S	12E	420893	1000
HC 517	2013	9695	SW 1/4 Section 5	1S	12E	420894	1001
HC 518	2013	9696	SW 1/4 Section 5	1S	12E	420895	1002
HC 519	2013	9697	SW 1/4 Section 5	1S	12E	420896	1003
HC 520	2013	9698	SW 1/4 Section 5	1S	12E	420897	1004
HC 521	2013	9699	SE 1/4 Section 6	1S	12E	420898	1005
HC 522	2013	9700	SE 1/4 Section 6	1S	12E	420899	1006
HC 523	2013	9701	SE 1/4 Section 6	1S	12E	420900	1007
HC 524	2013	9702	SE 1/4 Section 6	1S	12E	420901	1008
HC 525	2013	9703	SW 1/4 Section 6	1S	12E	420902	1009
HC 526	2013	9704	SW 1/4 Section 6	1S	12E	420903	1010
HC 527	2013	9705	SW 1/4 Section 6	1S	12E	420904	1011
HC 528	2013	9706	SW 1/4 Section 6	1S	12E	420905	1012
HC 529	2013	9707	SW 1/4 Section 6	1S	12E	420906	1013
HC 530	2013	9708	SE 1/4 Section 1	1S	12E	420907	1014
HC 531	2013	9709	NE 1/4 Section 12	1S	12E	420908	1015
HC 532	2013	9710	NW 1/4 Section 7	1S	12E	420909	1016
HC 533	2013	9711	NW 1/4 Section 7	1S	12E	420910	1017
HC 534	2013	9712	NW 1/4 Section 7	1S	12E	420911	1018
HC 535	2013	9713	NW 1/4 Section 7	1S	12E	420912	1019
HC 536	2013	9714	NW 1/4 Section 7	1S	12E	420913	1020
HC 537	2013	9715	NE 1/4 Section 7	1S	12E	420914	1021
HC 538	2013	9716	NE 1/4 Section 7	1S	12E	420915	1022
HC 539	2013	9717	NE 1/4 Section 7	1S	12E	420916	1023
HC 540	2013	9718	NE 1/4 Section 7	1S	12E	420917	1024
HC 541	2013	9719	NW 1/4 Section 8	1S	12E	420918	1025
HC 542	2013	9720	NW 1/4 Section 8	1S	12E	420919	1026
HC 543	2013	9721	NW 1/4 Section 8	1S	12E	420920	1027
HC 544	2013	9722	NW 1/4 Section 8	1S	12E	420921	1028
HC 545	2013	9723	NE 1/4 Section 8	1S	12E	420922	1029
HC 546	2013	9724	NE 1/4 Section 8	1S	12E	420923	1030
HC 547	2013	9725	NE 1/4 Section 8	1S	12E	420924	1031
HC 548	2013	9726	NE 1/4 Section 8	1S	12E	420925	1032
HC 549	2013	9727	NE 1/4 Section 8	1S	12E	420926	1033
HC 550	2013	9728	NW 1/4 Section 8	1S	12E	420927	1034
HC 551	2013	9729	NW 1/4 Section 8	1S	12E	420928	1035
HC 552	2013	9730	NW 1/4 Section 8	1S	12E	420929	1036
HC 553	2013	9731	NW 1/4 Section 8	1S	12E	420930	1037
HC 554	2013	9732	NE 1/4 Section 7	1S	12E	420931	1038
HC 555	2013	9733	NE 1/4 Section 7	1S	12E	420932	1039
HC 556	2013	9734	NE 1/4 Section 7	1S	12E	420933	1040
HC 557	2013	9735	NW 1/4 Section 7	1S	12E	420934	1041
HC 558	2013	9736	Section 7	1S	12E	420935	1042
HC 559	2013	9737	Section 7	1S	12E	420936	1043
HC 560	2013	9738	Section 7	1S	12E	420937	1044
HC 561	2013	9739	Section 7	1S	12E	420938	1045

Name of Claim	Book of Records	Page	G&SRB&M Section	Township	Range	AMC	
HC 562	2013	9740	Section 12	1S	12E	420939	1046
HC 563	2013	9741	Section 12	1S	12E	420940	1047
HC 564	2013	9742	Section 7	1S	12E	420941	1048
HC 565	2013	9743	Section 7	1S	12E	420942	1049
HC 566	2013	9744	Section 7	1S	12E	420943	1050
HC 567	2013	9745	Section 7	1S	12E	420944	1051
HC 568	2013	9746	Section 7	1S	12E	420945	1052
HC 569	2013	9747	Section 7	1S	12E	420946	1053
HC 570	2013	9748	Section 7	1S	12E	420947	1054
HC 571	2013	9749	Section 7	1S	12E	420948	1055
HC 572	2013	9750	Section 7	1S	12E	420949	1056
HC 573	2013	9751	Section 8	1S	12E	420950	1057
HC 574	2013	9752	Section 8	1S	12E	420951	1058
HC 575	2013	9753	Section 8	1S	12E	420952	1059
HC 576	2013	9754	Section 8	1S	12E	420953	1060
HC 577	2013	9755	Section 8	1S	12E	420954	1061
HC 578	2013	9756	Section 8	1S	12E	420955	1062
HC 579	2013	9757	Section 8	1S	12E	420956	1063
HC 580	2013	9758	Section 8	1S	12E	420957	1064
HC 581	2013	9759	Section 8	1S	12E	420958	1065
HC 582	2013	9760	Section 8	1S	12E	420959	1066
HC 583	2013	9761	Section 8	1S	12E	420960	1067
HC 584	2013	9762	Section 8	1S	12E	420961	1068
HC 585	2013	9763	Section 8	1S	12E	420962	1069
HC 586	2013	9764	Section 8	1S	12E	420963	1070
HC 587	2013	9765	Section 8	1S	12E	420964	1071
HC 588	2013	9766	Section 8	1S	12E	420965	1072
HC 589	2013	9767	Section 7	1S	12E	420966	1073
HC 590	2013	9768	Section 7	1S	12E	420967	1074
HC 591	2013	9769	Section 7	1S	12E	420968	1075
HC 592	2013	9770	Section 7	1S	12E	420969	1076
HC 593	2013	9771	Section 7	1S	12E	420970	1077
HC 594	2013	9772	Section 7	1S	12E	420971	1078
HC 595	2013	9773	Section 7	1S	12E	420972	1079
HC 596	2013	9774	Section 7	1S	12E	420973	1080
HC 597	2013	9775	Section 7	1S	12E	420974	1081
HC 598	2013	9776	Section 12	1S	12E	420975	1082
Verde 44	2014	3774	Section 35	1S	13E	426152	1083
Verde 45	2014	3775	Section 36	1S	13E	426153	1084
Verde 46	2014	3776	Section 36	1S	13E	426154	1085
Verde 47	2014	3777	Section 36	1S	13E	426155	1086
Verde 48	2014	3778	Section 36	1S	13E	426156	1087
Verde 49	2014	3779	Section 36	1S	13E	426157	1088
Verde 50	2014	3780	Section 36	1S	13E	426158	1089
Verde 51	2014	3781	Section 36	1S	13E	426159	1090
Verde 52	2014	3782	Section 36	1S	13E	426160	1091
Verde 53	2014	3783	Section 36	1S	13E	426161	1092
Verde 62	2014	3784	Section 31	1S	14E	426162	1093
Verde 63	2014	3785	Section 31	1S	14E	426163	1094
Verde 64	2014	3786	Section 36	1S	13E	426164	1095
Verde 65	2014	3787	Section 36	1S	13E	426165	1096
Verde 66	2014	3788	Section 36	1S	13E	426166	1097
Verde 67	2014	3789	Section 36	1S	13E	426167	1098

Name of Claim	Book of Records	Page	G&SRB&M Section	Township	Range	AMC	
Verde 68	2014	3790	Section 36	1S	13E	426168	1099 ←
Verde 69	2014	3791	Section 36	1S	13E	426169	1100
Verde 70	2014	3792	Section 36	1S	13E	426170	1101
Verde 71	2014	3793	Section 36	1S	13E	426171	1102
Verde 72	2014	3794	Section 36	1S	13E	426172	1103
Verde 73	2014	3795	Section 35	1S	13E	426173	1104
Verde 74	2014	3796	Section 35	1S	13E	426174	1105
Verde 75	2014	3797	Section 35	1S	13E	426175	1106
Verde 76	2014	3798	Section 35	1S	13E	426176	1107
Verde 77	2014	3799	Section 35	1S	13E	426177	1108
Verde 78	2014	3800	Section 35	1S	13E	426178	1109
Verde 79	2014	3801	Section 35	1S	13E	426179	1110
Verde 80	2014	3802	Section 35	1S	13E	426180	1111
Verde 81	2014	3803	Section 36	1S	13E	426181	1112
Verde 82	2014	3833	Section 36	1S	13E	426182	1113
Verde 83	2014	3804	Section 36	1S	13E	426183	1114
Verde 84	2014	3805	Section 36	1S	13E	426184	1115
Verde 85	2014	3806	Section 36	1S	13E	426185	1116
Verde 86	2014	3807	Section 36	1S	13E	426186	1117
Verde 87	2014	3808	Section 36	1S	13E	426187	1118
Verde 88	2014	3809	Section 36	1S	13E	426188	1119
Verde 89	2014	3810	Section 36	1S	13E	426189	1120
Verde 90	2014	3811	Section 31	1S	14E	426190	1121 ↙
Verde 91	2014	3812	Section 31	1S	14E	426191	1122 ↙
Verde 92	2014	3813	Section 31	1S	14E	426192	1123 ↙
Verde 93	2014	3814	Section 31	1S	14E	426193	1124
Verde 94	2014	3815	Section 36	1S	13E	426194	1125
Verde 95	2014	3816	Section 36	1S	13E	426195	1126
Verde 96	2014	3817	Section 36	1S	13E	426196	1127
Verde 97	2014	3818	Section 36	1S	13E	426197	1128
Verde 98	2014	3819	Section 36	1S	13E	426198	1129
Verde 99	2014	3820	Section 36	1S	13E	426199	1130
Verde 100	2014	3821	Section 36	1S	13E	426200	1131
Verde 101	2014	3822	Section 36	1S	13E	426201	1132
Verde 102	2014	3823	Section 36	1S	13E	426202	1133
Verde 103	2014	3824	Section 35	1S	13E	426203	1134
Verde 104	2014	3825	Section 35	1S	13E	426204	1135
Verde 105	2014	3826	Section 35	1S	13E	426205	1136
Verde 106	2014	3827	Section 35	1S	13E	426206	1137
Verde 107	2014	3828	Section 35	1S	13E	426207	1138
Verde 108	2014	3829	Section 35	1S	13E	426208	1139
Verde 109	2014	3830	Section 35	1S	13E	426209	1140
Verde 112	2014	3831	Section 31	1S	14E	426210	1141
Verde 113	2014	3832	Section 31	1S	14E	426211	1142
Verde 1	2014	9751	Section 30	1S	14E	427059	1143
Verde 2	2014	9752	Section 30	1S	14E	427060	1144
Verde 3	2014	9753	Section 30	1S	14E	427061	1145
Verde 4	2014	9754	Section 30	1S	14E	427062	1146
Verde 5	2014	9755	Section 30	1S	14E	427063	1147
Verde 6	2014	9756	Section 30	1S	14E	427064	1148
Verde 7	2014	9757	Section 30	1S	14E	427065	1149
Verde 8	2014	9758	Section 30	1S	14E	427066	1150
Verde 9	2014	9759	Section 25	1S	13E	427067	1151 ↙

11

RESERVE OFFICE

Exhibit A

Name of Claim	Book of Records	Page	G&SRB&M Section	Township	Range	AMC	
Verde 10	2014	9760	Section 25	1S	13E	427068	1152
Verde 11	2014	9761	Section 25	1S	13E	427069	1153
Verde 12	2014	9762	Section 25	1S	13E	427070	1154
Verde 13	2014	9763	Section 25	1S	13E	427071	1155
Verde 14	2014	9764	Section 25	1S	13E	427072	1156
Verde 15	2014	9765	Section 25	1S	13E	427073	1157
Verde 16	2014	9766	Section 25	1S	13E	427074	1158
Verde 17	2014	9767	Section 25	1S	13E	427075	1159
Verde 18	2014	9768	Section 25	1S	13E	427076	1160
Verde 19	2014	9769	Section 30	1S	14E	427077	1161
Verde 20	2014	9770	Section 30	1S	14E	427078	1162
Verde 21	2014	9771	Section 30	1S	14E	427079	1163
Verde 22	2014	9772	Section 30	1S	14E	427080	1164
Verde 23	2014	9773	Section 30	1S	14E	427081	1165
Verde 24	2014	9774	Section 30	1S	14E	427082	1166
Verde 25	2014	9775	Section 30	1S	14E	427083	1167
Verde 26	2014	9776	Section 30	1S	14E	427084	1168
Verde 27	2014	9777	Section 30	1S	14E	427085	1169
Verde 28	2014	9778	Section 30	1S	14E	427086	1170
Verde 29	2014	9779	Section 30	1S	14E	427087	1171
Verde 30	2014	9780	Section 30	1S	14E	427088	1172
Verde 31	2014	9781	Section 30	1S	14E	427089	1173
Verde 32	2014	9782	Section 30	1S	14E	427090	1174
Verde 33	2014	9783	Section 30	1S	14E	427091	1175
Verde 34	2014	9784	Section 30	1S	14E	427092	1176
Verde 35	2014	9785	Section 25	1S	13E	427093	1177
Verde 36	2014	9786	Section 25	1S	13E	427094	1178
Verde 37	2014	9787	Section 25	1S	13E	427095	1179
Verde 38	2014	9788	Section 25	1S	13E	427096	1180
Verde 39	2014	9789	Section 25	1S	13E	427097	1181
Verde 40	2014	9790	Section 25	1S	13E	427098	1182
Verde 41	2014	9791	Section 25	1S	13E	427099	1183
Verde 42	2014	9792	Section 25	1S	13E	427100	1184
Verde 43	2014	9793	Section 25	1S	13E	427101	1185
Verde 54	2014	9794	Section 30	1S	14E	427102	1186
Verde 55	2014	9795	Section 30	1S	14E	427103	1187
Verde 56	2014	9796	Section 30	1S	14E	427104	1188
Verde 57	2014	9797	Section 30	1S	14E	427105	1189
Verde 58	2014	9798	Section 30	1S	14E	427106	1190
Verde 59	2014	9799	Section 30	1S	14E	427107	1191
Verde 60	2014	9800	Section 30	1S	14E	427108	1192
Verde 61	2014	9801	Section 30	1S	14E	427109	1193
Verde 110	2014	9802	Section 19	1S	14E	427110	1194
Verde 111	2014	9803	Section 19	1S	14E	427111	1195

RECEIVED
 M A Z STATE OFFICE
 JUL 29 A 9:21
 PHOENIX, ARIZONA

United States Department of the Interior
Bureau of Land Management
 LANDS/RECREATION & PLANNING
 ONE N CENTRAL AVE
 PHOENIX, AZ 85004 -2203
 Phone: 602-417-9200

ENTERED
 JUL 30 2014
 BY: *RAM*

Receipt

No: 3087378

Transaction #: 3178731	
Date of Transaction: 07/29/2014	
CUSTOMER:	
✓	RESOLUTION COPPER MINING LLC 105 W MAGMA HEIGHTS DR SUPERIOR, AZ 85173-2523 US

LINE #	QTY	DESCRIPTION	REMARKS	UNIT PRICE	TOTAL
1	1.00	LOCATABLE MINERALS / MINING CLAIMS- NOT NEW-UNADJUD, ONE AUTH NO. ONLY / MINING CLAIM MONEY RECEIVED CASES: AMC60069/\$186310.00	MAINT 2015/1202	- n/a -	186310.00
TOTAL:					\$186,310.00

PAYMENT INFORMATION			
1	AMOUNT:	185225.00	POSTMARKED: N/A
	TYPE:	CHECK	RECEIVED: 07/29/2014
	CHECK NO:	0080000702	
	NAME:	RESOLUTION COPPER MINING LLC 4700 SOUTH DAYBREAK PARKWAY SOUTH JORDAN UT 84095 US	
2	AMOUNT:	1085.00	POSTMARKED: N/A
	TYPE:	CHECK	RECEIVED: 07/29/2014
	CHECK NO:	0080000706	
	NAME:	RESOLUTION COPPER MINING LLC 4700 SOUTH DAYBREAK PARKWAY SOUTH JORDAN UT 84095 US	

REMARKS

This receipt was generated by the automated BLM Collections and Billing System and is a paper representation of a portion of the official electronic record contained therein.

**DEPARTMENT OF THE INTERIOR
BUREAU OF LAND MANAGEMENT
MINING CLAIMS**

Run Date/Time: 07/30/2014 11:43 AM

(LIVE) Serial Register Page

Page 1 of 1

01 05-10-1872;017STAT0091;30USC26,28,34

Case Type 384101: LODE CLAIM

Claim Name: **GLADIATOR NO.9**

Commodity :

Case Disposition: **CLOSED**

Required Maintenance Fee:

Total Acres

Serial Number

AMC359404

Lead File Number

AMC359395

Claim Was Relocated

To: Amc 406339

Name & Address

Int Rel

RESOLUTION COPPER MINING 102 W MAGMA HEIGHTS DR, PO BOX SUPERIOR, AZ 85173-2523 CLAIMANT
LLC 1944

Mer Twp	Rng	Sec	Quadrant	District/Field Office	County
14	0010S	0130E	028 NW, SW	LOWER SONORAN FO	PINAL
14	0010S	0130E	029 NE, SE	LOWER SONORAN FO	PINAL

Act Date	Code	Action	Action Remarks	Receipt Number
10/24/2003	403	LOCATION DATE		
01/08/2004	395	RECORDATION NOTICE RECD	\$25.00;1	809146
07/22/2010	682	MAINTENANCE FEE/\$140	2011	2175535
08/03/2009	682	MAINTENANCE FEE/\$140	2010	1969185
08/12/2008	582	MAINTENANCE FEE/\$125	2009	1759150
08/13/2007	582	MAINTENANCE FEE/\$125	2008	1542107
08/14/2006	582	MAINTENANCE FEE/\$125	2007	1333739
08/15/2005	582	MAINTENANCE FEE/\$125	2006	1128508
08/24/2004	582	MAINTENANCE FEE/\$125	2005	935863
01/08/2004	484	LOCATION YEAR / MAINTENANCE	2004	809146
03/11/2011	311	RELQ FILED (IN TOTAL)		
05/23/2005	669	LAND STATUS CHECKED		
08/24/2004	396	TRF OF INTEREST FILED	BHP COPPER INC	935863
01/08/2004	501	ACCT ADV IN LEAD FILE	AMC359395;	

Line Nr Remarks

OCT - 7 2014 8:54A called (520) 689-3341, left a VM.
 # on pg. 17 Gladiator No. 9 Not Amc # 359404; Relocated 3/3/11; New # 406339.
 10/7/14 mailed Claimant a Reminder Note for their New Claim Number. PB
 10/17/14 Dan Mead Responded via EMAIL (see Attached)
 He will make the correction to the AMC Number. PB

**DEPARTMENT OF THE INTERIOR
BUREAU OF LAND MANAGEMENT
MINING CLAIMS**

(LIVE) Serial Register Page

Run Date/Time: 07/30/2014 12:01 PM

Page 1 of 1

01 05-10-1872;017STAT0091;30USC26,28,34

Case Type 384101: LODE CLAIM

Claim Name: GLADIATOR NO. 9

Commodity :

Case Disposition: **ACTIVE**

Required Maintenance Fee: \$155.00

Total Acres

20.660

Serial Number

AMC406339

Lead File Number

AMC406339

*New Claim #
(Previous # AMC 359404)*

Name & Address	Int Rel
RESOLUTION COPPER MINING 102 W MAGMA HEIGHTS DR, PO BOX SUPERIOR, AZ 85173-2523 LLC 1944	CLAIMANT

Mer Twp	Rng	Sec	Quadrant	District/Field Office	County
14	0010S	0130E	028	NW ,SW	LOWER SONORAN FO
14	0010S	0130E	029	NE,SE	LOWER SONORAN FO

Act Date	Code	Action	Action Remarks	Receipt Number
03/03/2011	403	LOCATION DATE		
03/11/2011	395	RECORDATION NOTICE RECD	1	2308201
08/07/2013	682	MAINTENANCE FEE/\$140	2014;\$140	2849106
07/16/2012	682	MAINTENANCE FEE/\$140	2013;\$140	2609343
08/03/2011	682	MAINTENANCE FEE/\$140	2012	2395586
03/11/2011	484	LOCATION YEAR / MAINTENANC	2011	2308201
06/27/2011	669	LAND STATUS CHECKED		
03/11/2011	501	ACCT ADV IN LEAD FILE	AMC406339;	

Line Nr Remarks



Brown, Pauline <paulinebrown@blm.gov>

In Reference to Error on page 17 of MF listing received July 29, 2014. pg 10

response to letter 10-7-2014

Dan Mead <mead_32@msn.com>
To: paulinebrown@blm.gov

Fri, Oct 17, 2014 at 6:52 AM

Pauline: I got your letter and made the change; AMC # 406339. Dan Mead

Brown, Pauline <paulinebrown@blm.gov>
To: Dan Mead <mead_32@msn.com>

Fri, Oct 17, 2014 at 9:36 AM

Thank you for your response, have a nice week-end...

PAULINE BROWN
LAND LAW EXAMINER
BUREAU OF LAND MANAGEMENT
ARIZONA STATE OFFICE
ONE NORTH CENTRAL AVE, STE 800
PHOENIX, AZ 85004-4427
OFFICE: (602) 417-9360
FAX: (602) 417-9454
paulinebrown@blm.gov

On Fri, Oct 17, 2014 at 6:52 AM, Dan Mead <mead_32@msn.com> wrote:

Pauline: I got your letter and made the change; AMC # 406339. Dan Mead

**United States Department of the Interior
Bureau of Land Management**

Receipt

LANDS/RECREATION & PLANNING

ONE N CENTRAL AVE
PHOENIX, AZ 85004 -2203

No: 2891563

Phone: 602-417-9200

Transaction #: 2977902	
Date of Transaction: 10/23/2013	
CUSTOMER:	
RESOLUTION COPPER MINING LLC PO BOX 1944 SUPERIOR, AZ 85173-1944 US	

LINE #	QTY	DESCRIPTION	REMARKS	UNIT PRICE	TOTAL
1	1.00	LOCATABLE MINERALS / MINING CLAIMS- NOT NEW-UNADJUD, ONE AUTH NO. ONLY / MINING CLAIM MONEY RECEIVED CASES: AMC60172/\$10.00	AMEND 1	- n/a -	10.00
TOTAL:					\$10.00

PAYMENT INFORMATION			
1	AMOUNT:	10.00	POSTMARKED: N/A
	TYPE:	CHECK	RECEIVED: 09/25/2013
	CHECK NO:	4004	
	NAME:	CORNERSTONE LANDS DLM LLC 11280 N SHADOW VISTA PL ORO VALLEY AZ 85742 US	

REMARKS
TEMPORARY RECEIPT #170745

This receipt was generated by the automated BLM Collections and Billing System and is a paper representation of a portion of the official electronic record contained therein.

[
ENTERED
]
NOV 29 2013
 BY: RE

Amc 45684
46919
60069
312984
315168
316548
347702
348024

Amc 355456
355529
356180
356865
356884
356933
357097
359395

Amc 362903
365450
402476
405551
414403
415558
420864
406339

45684 45754-755;
46919 47117
46919 47272-280;
60069 60069-1120

45684 45820, 45823, 45826-829, 45842-846;
" 45849, 45852-860, 45901-971, 45985-46005
45684 46007-08, 46011-16.

" - 60083 - 60126
" - 60129 - 133, 60136, 60141-146, 60168-185, 60187-193, 60195-201;
" - 60203 - 216, 60218-231, 60238-239, 60244-286, 60288-60316;
" - 60362-67, 60389-92, 60394-60409, 60433-43, 60452-53

312984 312984-986, 312988-997;
" - 31301-035;

347702-347702-908

348024-348024-348176

316548-316548-554,
355529 355529, 355534-536
355456-355456-477

356180-356180-356203

356865 356865-872

356884 356884-897

356933 356933

359395 359395-359404 (359404 enclosed)

362903 362903-908

365450-365450-453

357097 357097-98

315168 315168

402476 402476-541

405551 405551-556

420864 420864-975

420864 420976-995 => ... (5800)

415558 415558-593

414403 414403-424

R# 2849106
8/7/13 date rec'd

ENTERED INTO COMPUTER

SEP 16 2013
Claim Relocated, New Amc #406339
on 3-3-11. PB applied money to
2014 M/Fee. PB

ENTERED INTO COMPUTER

AUG 14 2013

PB

AUG. 2, 2013

United States Department of Interior
BUREAU OF LAND MANAGEMENT
Arizona State Office
Records Section
One North Central
Suite 800
Phoenix, Arizona 85004

NO. OF CLAIMS 1156
~~1163~~
AMOUNT 162820
RECEIPT NO. 2849106
INIT. SC
** BLM-ASO**


NOTICE OF INTENT TO HOLD
ANNUAL CLAIM MAINTENANCE FEES for 2013/2014,
By RESOLUTION COPPER MINING LLC.

To Whom It May Concern:

The Final Rule as published in the Federal Register implements provisions of the Interior Department and related agencies, Appropriations Act of 2003 (the "Act") that requires an annual rental fee of \$140.00 for each unpatented mining claim and site located and held under the General Mining Law of 1872.

This will serve as notice that **RESOLUTION COPPER MINING LLC.**, a Delaware Corporation, whose address for purposes of this filing is **105 Magma Heights, Superior, Arizona 85273** intends to hold the mining claims and /or mill sites described in **Exhibit A** attached hereto for the assessment years **2013/2014**, by payment of the annual claim maintenance fee of \$140.00 per claim or site. Payment of **\$162,820.00** is made herewith for such assessment year for each of the unpatented lode claims and sites. The name, BLM serial number, book and page or index number of recording of the location notice is official records of Pinal County, Arizona, of which are set forth in **Exhibit A** attached hereto and by this reference incorporated herein.

Sincerely,


Sterling Hundley
Financial Operations Officer
As Manager
RESOLUTION COPPER COMPANY
RESOLUTION COPPER MINING LLC.

* 1156 claims were paid for NOT 1163;
AMC 60069 is a 160 Acre claim, this claim
should have been counted as 1 claim NOT 8.
* AMC 359404 is closed. pa

Telephone 520-689-3341

Cc: file

ENTERED INTO COMPUTER
AUG 14 2013 JB

**RESOLUTION COPPER MINING LLC
NOTICE OF INTENT TO HOLD THE FOREGOING UNPATENTED MINING CLAIMS
FOR THE YEARS 2013/2014**

Name of Claim	Book of Records	Page	G&SRB&M Section	Township	Range	AMC		
Red Brick 1 (Placer)	(150 ac)	38	262	NW1/4 4	2S	12E	60069	1
Apex		41	72	SW1/4 25	1S	12E	60083	2
Ash No. 1		40	272	SE 1/4 25	1S	12E	60084	3
Ash No. 6		40	276	NE1/4NWV1/4 29	1S	13E	60085	4
Ash No. 8		40	278	NE1/4SE1/4SW1/4NW1/4 30	1S	13E	60086	5
Ash No. 9		40	279	NE1/4SE1/4 25	1S	12E	60087	6
Ash No. 10		40	280	NE1/4SE1/4 25	1S	12E	60088	7
Ash No. 11		40	281	NE1/4 25	1S	12E	60089	8
Ash No. 12		40	282	NE1/4 25, NW1/4 30	1S	12E	60090	9
Ash No. 13		40	283	NW1/4NE1/4 30, NW1/4 29	1S	13E	60091	10
Ash No. 14		40	284	NW1/4 29	1S	13E	60092	11
Ash No. 15		40	285	NW1/4NE1/4 29	1S	13E	60093	12
Ash No. 16		42	179	NW1/4NE1/4SE1/4SW1/4 25	1S	12E	60094	13
Ash No. 17	Dkt362	255	NE1/4 29	1S	13E	60095	14	
Ash No. 18	Dkt362	256	NW1/4NE1/4 29	1S	13E	60096	15	
Ash No. 19	Dkt362	257	NW1/4 29	1S	13E	60097	16	
Ash No. 20	Dkt362	258	NW1/4 29	1S	13E	60098	17	
Ash No. 21	Dkt362	259	NW1/4 29	1S	13E	60099	18	
Ash No. 22	Dkt362	260	NW1/4NE1/4 30	1S	13E	60100	19	
Ash No. 23	Dkt362	261	NE1/4 30	1S	13E	60101	20	
Ash No. 24	Dkt362	262	NW1/4NE1/4 30	1S	13E	60102	21	
Ash No. 25	Dkt362	263	NW1/4 30	1S	13E	60103	22	
Ash No. 26	Dkt362	264	NE1/4 25	1S	12E	60104	23	
Ash No. 27	Dkt362	265	NE1/4 25	1S	12E	60105	24	
Ash No. 28	Dkt362	266	NE1/4 25	1S	12E	60106	25	
Ash No. 29	Dkt362	267	NW1/4NE1/4 25	1S	12E	60107	26	
Russ No. 8	Dkt687	360	NW1/4 25	1S	12E	60108	27	
Russ No. 9	Dkt687	361	NW1/4 25	1S	12E	60109	28	
Russ No. 10	Dkt687	362	NW1/4 25	1S	12E	60110	29	
Russ No. 11	Dkt687	363	NW1/4 25	1S	12E	60111	30	
Russ No. 12	Dkt687	364	NW1/4NE1/4 25	1S	12E	60112	31	
Russ No. 13	Dkt687	365	NE1/4 26,SE1/4 23	1S	12E	60113	32	
Russ No. 14	Dkt687	366	NE1/4 26,SE1/4 23	1S	12E	60114	33	
Russ No. 15	Dkt687	367	NW1/425,NE1/426,SE1/423,S	1S	12E	60115	34	
Russ No. 16	Dkt687	368	NW1/4 25,SW1/4 24	1S	12E	60116	35	
Russ No. 17A	Dkt693	225	NW1/4 25,SW1/4 24	1S	12E	60118	36	
Russ No. 18A	Dkt693	226	NW1/4 25,SW1/4 24	1S	12E	60117	37	
Russ No. 19A	Dkt693	227	NW1/4 25,SW1/4 24	1S	12E	60119	38	
Russ No. 20A	Dkt693	228	SE1/4SW1/4 24,NW1/4NE1/4	1S	12E	60120	39	
Russ No. 21	Dkt687	373	SE1/4 24,NE1/4 25	1S	12E	60121	40	
Russ No. 22	Dkt687	374	SE1/4 24,NE1/4 25	1S	12E	60122	41	
Russ No. 23	Dkt687	375	SE1/4 24,NE1/4 25	1S	12E	60123	42	
Russ No. 24	Dkt687	376	SE1/4 24,NE1/4 25	1S	12E	60124	43	
Black Foot No. 1	F	351	SW1/4SE1/4 25	1S	12E	60125	44	
Black Rock No. 1	H	41	73	SW1/4 25	1S	12E	60201	45
Hard Rock N. 8	H	461	SE1/4 36	1S	12E	60126	46	
Hard Rock No. 13		39	43	SE1/4 36	1S	12E	60129	47

Exhibit A

Name of Claim	Book of Records	Page	G&SRB&M Section	Township	Range	AMC	
Hard Rock No. 14	39	44	SE1/4 36	1S	12E	60130	48
Monarch No. 1	F	354	SE1/4SW1/4 36	1S	12E	60131	49
Nadene	41	75	SE1/4 36	1S	12E	60132	50
Nadene No. 1	41	74	SE1/4 36	1S	12E	60133	51
Oak No. 9	34	69	NW1/4SE1/4SW1/4	1S	13E	60136	52
Oak No. 18	34	391	SW1/4 32	1S	13E	60141	53
Oak No. 19	34	392	SW1/4 32	1S	13E	60142	54
Oak No. 20	2002	66912	SW1/4, 32	1S	13E	60143	55
Oak No. 21	34	394	SW1/4 32,SE1/4SW1/4 31	1S	13E	60144	56
Oak No. 22	34	395	SW1/432,SE1/4SW1/431	1S	13E	60145	57
Oak No. 23	34	396	SW1/432,SE1/4SW1/431	1S	13E	60146	58
Oak No. 24	34	397	SW1/431	1S	12E	60147	59
Oak No. 25	34	398	SE1/436	1S	12E	60148	60
Oak No. 26	34	399	SE1/436	1S	12E	60149	61
Oak No. 27	34	400	SE1/436	1S	12E	60150	62
Pine No. 1	Dkt717	441	NW1/4SW1/436	1S	12E	60151	63
Pine No. 2	Dkt717	442	NW1/4NE1/4SE1/4SW1/436	1S	12E	60152	64
Pine No. 3	Dkt717	443	NE1/4SE1/436	1S	12E	60153	65
Pine No. 4	Dkt717	444	NE1/4SE1/436	1S	12E	60154	66
Pine No. 5	Dkt717	445	NE1/4SE1/436	1S	12E	60155	67
Pine No. 6	Dkt717	446	NE1/4SE1/436	1S	12E	60156	68
Pine No. 7	Dkt717	447	NE1/4SE1/436	1S	12E	60157	69
Pine No. 8	Dkt717	448	NE1/436	1S	12E	60158	70
Pine No. 9	Dkt717	449	NE1/436	1S	12E	60159	71
Oak No. 33	Dkt198	499	NE1/429	1S	13E	60160	72
Oak No. 34	Dkt198	500	NE1/429	1S	13E	60161	73
Oak No. 35	Dkt198	501	NE1/429,NW1/428	1S	13E	60162	74
Oak No. 36	Dkt198	502	NW1/428	1S	13E	60163	75
Oak No. 37	Dkt198	503	NW1/428	1S	13E	60164	76
Oak No. 38	2001	30896	NW1/4SW1/428	1S	13E	60165	77
Oak No. 39	2001	30889	NW1/4SW1/428	1S	13E	60166	78
Oak No. 41	2001	30893	NE1/4SE1/429	1S	13E	60168	79
Oak No. 42	2001	30895	NE1/4SE1/429	1S	13E	60169	80
Oak No. 43	Dkt198	509	SE1/429NE1/432	1S	13E	60170	81
Oak No. 44	Dkt198	510	NE1/432	1S	13E	60171	82
Palace No. 1	41	71	NW1/4SW1/425	1S	12E	60172	83
Ace	2002	66913	NE1/4, 1	2S	12E	60173	84
Ace 1	Dkt142	525	NE1/41	2S	12E	60174	85
Ace 2	Dkt142	526	NE1/41	2S	12E	60175	86
Ace 3	Dkt142	527	NE1/4SE1/41	2S	12E	60176	87
Ace 4	Dkt142	528	NE1/4SE1/41	2S	12E	60177	88
Ace 5	Dkt142	529	NE1/4SE1/41	2S	12E	60178	89
Ace 6	Dkt142	530	SE1/41	2S	12E	60179	90
Alto	2002	66914	NW1/4, 1	2S	12E	60180	91
Alto No. 1	2002	66915	NW1/4, 1	2S	12E	60181	92
Alto No. 2	2002	66916	NW1/41	2S	12E	60182	93
Alto No. 3	2002	66917	NW1/41	2S	12E	60183	94
Alto No. 4	39	615	NW1/4SW1/41	2S	12E	60184	95
Alto No. 5	39	616	SW1/41	2S	12E	60185	96
Alto No. 7	39	618	NW1/4NE1/4SE1/4SW1/41	2S	12E	60187	97
Alto No. 8	2002	66918	NW1/4, 1	2S	12E	60188	98
Alto No. 9	2002	66919	NW1/4, 1	2S	12E	60189	99
Alto No. 10	2002	66920	NW1/4, 1	2S	12E	60190	100

Name of Claim	Book of Records	Page	G&SRB&M Section	Township	Range	AMC	
Alto No. 11	39	622	NW1/4NE1/41	2S	12E	60191	101
Arizona	39	396	SW1/42,NWV1/411	2S	12E	60192	102
Big Ledge	41	190	NE1/4SE1/42	2S	12E	60193	103
Wes No. 1	Dkt711	280	NW1/426	1S	12E	60195	104
Wes No.2	Dkt711	281	NW1/4NE1/426	1S	12E	60196	105
Brooklyn	40	36	SE1/42	2S	12E	60197	106
Chicago	39	399	SW1/42	2S	12E	60198	107
Gardner	46	20	NW1/4SW1/42,NE1/4SE1/43	2S	12E	60199	108
Gussie	34	184	NW1/4SW1/42	2S	12E	60200	109
Hard Rock No. 2	41	193	NE1/42	2S	12E	60203	110
Hard Rock No. 6	H	457	SW1/41,NE1/4SE1/42	2S	12E	60204	111
Hard Rock No. 7	H	460	NE1/42	2S	12E	60205	112
Hard Rock No. 11	36	60	NW1/4SW1/41,NE1/4SE1/42	2S	12E	60206	113
Hard Rock No. 12	36	61	NE1/42,NW1/41	2S	12E	60207	114
Horn Silver	41	191	NE1/42	2S	12E	60208	115
Horn Silver No. 1	41	195	NE1/42	2S	12E	60209	116
Jane	41	192	NE1/42	2S	12E	60210	117
Johnnie (Little)	34	185	NW1/42,NE1/4 3	2S	12E	60211	118
Katie	246	21	NW1/42,NE1/4 3	2S	12E	60212	119
Legal-Tender	41	189	NE1/4NW1/4 2	2S	12E	60213	120
Libbie amended #2	34	186	SW1/4 2	2S	12E	60214	121
Libbie No.1	34	187	SW1/4 2	2S	12E	60215	122
Libbie No. 2	34	188	SW1/4 2	2S	12E	60216	123
Maggie	39	397	NW1/4 2	2S	12E	60218	124
Michigan	39	400	SW1/4 2	2S	12E	60219	125
New York	40	35	SE1/4 2	2S	12E	60220	126
Rube	34	189	SW1/4 2	2S	12E	60221	127
Ruby	34	190	NW1/4SW1/4 2	2S	12E	60222	128
Sallie	34	195	NW1/42,NE1/4 3	2S	12E	60223	129
Apache Leap	26	353	SW1/41,SE1/4 2	2S	12E	60224	130
Cobre Verde	39	213	NW1/4NE1/4 11	2S	12E	60225	131
Cobre Verde No.1	1/AM/MI	252	NW1/4NE1/4 11	2S	12E	60226	132
Connecting Link	1/AM/MI	313	SW1/41,NW1/4NE1/4 12	2S	12E	60227	133
Connecting Link No.	1/AM/MI	204	NW1/4NE1/4 11	2S	12E	60228	134
Connecting Link No.	1/AM/MI	205	NE1/4 11,SE1/4 2	2S	12E	60229	135
Connecting Link No.	1/AM/MI	206	NE1/4 11,SE1/4 2	2S	12E	60230	136
Connecting Link No.	1/AM/MI	207	NE1/4 11,NW1/4 12,SE1/4 2	2S	12E	60231	137
Dacite No. 12	39	69	SE1/412	2S	12E	60238	138
Dacite No. 13	39	70	SW1/47	2S	13E	60239	139
San Juan	D	42	SE1/4SW1/42	2S	12E	60244	140
South Syndicate No. 1	40	256	SE1/41	2S	12E	60245	141
South Syndicate No. 2	40	259	SE1/41	2S	12E	60246	142
South Syndicate No. 3	40	260	SE1/41	2S	12E	60247	143
South Syndicate No. 4	40	261	SE1/41	2S	12E	60248	144
South Syndicate No. 5	40	262	SW1/46	2S	13E	60249	145
Sun #2	DktS09	313	NW1/4NE1/432	1S	13E	60250	146
Sun #3	Dkt509	314	NE1/432	1S	13E	60251	147
Sun #4	Dkt509	315	NW1/4NE1/4SW1/4SE1/432	1S	13E	60252	148
Sun #5	Dkt509	316	NE1/42	1S	13E	60253	149
Sun #6	Dkt509	317	SW1/4SE1/432	1S	13E	60254	150
Sun #7	Dkt509	318	SE1/432	1S	13E	60255	151
Sun #8	Dkt509	319	SW1/4SE1/432	1S	13E	60256	152
Sun #9	DktS09	320	SE1/432	1S	13E	60257	153

Exhibit A

Name of Claim	Book of Records	Page	G&SRB&M Section	Township	Range	AMC	
Sun #10	Dkt509	321	SW1/4SE1/432	1S	13E	60258	154
Sun #11	Dkt 509	322	SE1/432	1S	13E	60259	155
Sun #12	Dkt509	323	SW1/4SE1/432	1S	13E	60260	156
Sun #13	Dkt509	324	SE1/42	1S	13E	60261	157
Sun #14	Dkt509	325	NW1/46	2S	13E	60262	158
Sun #15	Dkt509	326	NW1/4NE1/46	2S	13E	60263	159
Sun #16	Dkt509	327	NW1/46	2S	13E	60264	160
Sun #17	Dkt509	328	NW1/4NE1/46	2S	13E	60265	161
Sun #18	Dkt509	329	NW1/46	2S	13E	60266	162
Sun #19	Dkt509	330	NW1/4NE1/46	2S	13E	60267	163
Sun #20	Dkt509	331	NW1/46	2S	13E	60268	164
Sun #21	Dkt509	332	NW1/4NE1/46	2S	13E	60269	165
Sun #22	Dkt509	333	NW1/4SW1/46	2S	13E	60270	166
Sun #23	Dkt509	334	NW1/4NE1/4SE1/4SW1/46	2S	13E	60271	167
Sun #24	Dkt509	335	SW1/46	2S	13E	60272	168
Sun #25	Dkt509	336	SW1/4SE1/46	2S	13E	60273	169
Sun #26	Dkt509	337	SW1/46	2S	13E	60274	170
Sun #27	Dkt509	338	SW1/4SE1/46	2S	13E	60275	171
Sun #28	Dkt509	339	SW1/4SE1/46	2S	13E	60276	172
Sun #29	Dkt509	340	SE1/46	2S	13E	60277	173
Sun #30	Dkt509	341	SE1/46	2S	13E	60278	174
Sun #31	Dkt509	342	SE1/46	2S	13E	60279	175
Sun #32	Dkt509	343	SE1/4NE1/46	2S	13E	60280	176
Sun #33	Dkt509	344	NE1/46	2S	13E	60281	177
Sun #34	Dkt509	345	NE1/46	2S	13E	60282	178
Sun #35	Dkt509	346	NE1/46	2S	13E	60283	179
Sun #36	Dkt509	347	NE1/46	2S	13E	60284	180
Sun #37	Dkt509	348	SE1/432.SW1/433	1S	13E	60285	181
Sun #38	Dkt509	349	SE1/42.SW1/433	1S	13E	60286	182
Sun #40	Dkt509	351	SW1/4SE1/433	1S	13E	60288	183
Sun #41	Dkt509	352	SW1/4SE1/433	1S	13E	60289	184
Sun #44	Dkt509	355	SE1/433	1S	13E	60290	185
Sun #45	Dkt509	356	SE1/433	1S	13E	60291	186
Sun #48	Dkt509	359	SE1/433,SW1/434	1S	13E	60292	187
Sun #49	Dkt509	360	SE1/433,SW1/434	1S	13E	60293	188
Sun #52	Dkt509	363	NW1/428	1S	13E	60294	189
Sun #53	Dkt509	364	NW1/428	1S	13E	60295	190
Sun #54	Dkt509	365	NW/4NE1/428	1S	13E	60296	191
Sun #55	Dkt509	366	NE1/428	1S	13E	60297	192
Sun #56	Dkt509	367	NE1/428	1S	13E	60298	193
Sun #57	Dkt509	368	NE1/428	1S	13E	60299	194
Sun #58	Dkt509	369	NE1/428,NW1/427	1S	13E	60300	195
Sun #59	Dkt509	370	NW1/427	1S	13E	60301	196
Sun #60	Dkt509	371	NW1/427	1S	13E	60302	197
Sun #61	Dkt509	372	NW1/427	1S	13E	60303	198
Sun #62	2001	898	SW1/4NW1/428	1S	13E	60304	199
Sun #63	2001	900	SW1/4NW1/428	1S	13E	60305	200
Sun #64	2001	902	SE1/4SW1/4NW1/4NE1/428	1S	13E	60306	201
Sun #65	2001	904	SE1/4NE1/428	1S	13E	60307	202
Sun #66	2001	905	SE1/4NE1/428	1S	13E	60308	203
Sun #67	2001	906	SE1/4NE1/428	1S	13E	60309	204
Sun #68	Dkt509	379	SE1/4NE1/428,SW1/4NW1/4	1S	13E	60310	205
Sun #69	Dkt509	380	SW1/4NW1/427	1S	13E	60311	206

Exhibit A

Name of Claim	Book of Records	Page	G&SRB&M Section	Township	Range	AMC	
Sun #70	Dkt509	381	SW1/4NW1/427	1S	13E	60312	207
Sun #71	Dkt509	382	SW1/4NW1/427	1S	13E	60313	208
Sun #42A	Dkt736	743	SW1/4SE1/433	1S	13E	60314	209
Sun #46 A	Dkt736	744	SE1/433	1S	13E	60315	210
Sun #50A	Dkt736	745	SE1/433,SW1/434	1S	13E	60316	211
Annex	38	118	NW1/41,NE1/411	2S	12E	60362	212
Apes	38	117	NW1/412,NE1/411	2S	12E	60363	213
Broken Hill No. 1	38	157	SW1/4SE1/411	2S	12E	60364	214
CobreVerdeNo.2	1/AM/MI	253	NW1/4NE1/411	2S	12E	60365	215
CobreVerdeNo.3	20	605	SE1/4SW1/4NW1/4NE1/411	2S	12E	60366	216
Copper Bell	38	116	NW1/412	2S	12E	60367	217
Illinois	1/AM/MI	265	NE1/411	2S	12E	60389	218
Indiana	F	572	NE1/411	2S	12E	60390	219
Iowa	F	573	NE1/411	2S	12E	60391	220
Lead Hill	21	272	NE1/4SE1/411	2S	12E	60392	221
South Syndicate No. 6	40	263	SE1/41,NE1/412	2S	12E	60394	222
South Syndicate No. 7	40	264	NW1/47	2S	13E	60395	223
South Syndicate No. 8	40	265	NW1/47	2S	13E	60396	224
South Syndicate No. 9	40	266	NW1/4NE1/47,SW1/46	2S	13E	60397	225
South Syndicate No.	40	267	NW1/4SW1/47	2S	13E	60398	226
South Syndicate No.	40	268	NW1/4NE1/4SE1/4SW1/47	2S	13E	60399	227
South Syndicate No.	40	269	NW1/4NE1/4SE1/47	2S	13E	60400	228
Touch Not No.2	1/AM/MI	315	NE1/4SE1/412	2S	12E	60401	229
Extension No. 1A	968	22	SW1/47	2S	13E	60402	230
Extension No. 2	40	410	SW1/4SE1/47	2S	13E	60403	231
Extension No. 3	40	411	NE1/47	2S	13E	60404	232
Extension No. 4	40	409	SW1/4,7,NW1/418	2S	13E	60405	233
Extension No. 5	40	412	SW1/47,NW1/418	2S	13E	60406	234
Extension No. 6	40	413	SW1/47,NW1/4NE1/418	2S	13E	60407	235
Extension No. 7	40	414	SW1/4SE1/4NE1/418	2S	13E	60408	236
Extension No. 8	40	415	SW1/47,NE1/418	2S	13E	60409	237
Extension No. 31	610	71	SE1/47,NE1/418	2S	13E	60433	238
Extension No. 32	610	72	SE1/47	2S	13E	60434	239
Extension No. 33	610	73	SE1/4NE1/47	2S	13E	60435	240
Extension No. 34	610	74	SE1/4NE1/47	2S	13E	60436	241
Extension No. 35	610	75	NE1/47	2S	13E	60437	242
Extension No. 36	610	76	NE1/47	2S	13E	60438	243
Extension No. 37	610	77	NE1/47	2S	13E	60439	244
Extension No. 38	610	78	NE1/47	2S	13E	60440	245
Extension No. 39	610	79	NE1/47,SE1/46	2S	13E	60441	246
Extension No. 40	610	80	NE1/47,SE1/46	2S	13E	60442	247
Extension No. 41	610	81	NE1/47,SE1/46	2S	13E	60443	248
Oak No. 45	Dkt566	177	NW1/429	1S	13E	60452	249
Broken Hill No. 2	38	155	SE1/4SW1/4NW1/411	2S	12E	60453	250
Eric #1	1997-029460	1	NE1/422 & NW1/423	1S	13E	347702	251
Eric #2	1997-029461	1	NE1/422	1S	13E	347703	252
Eric #3	1997-029462	1	NW1/422&NE1/422	1S	13E	347704	253
Eric #4	1997-029463	1	NW1/422	1S	13E	347705	254
Eric #5	1997-029464	1	NE1/421	1S	13E	347706	255
Eric #6	1997-029465	1	NW1/421 & NE1/421	1S	13E	347707	256
Eric #7	1997-029466	1	NW1/421	1S	13E	347708	257
Eric #8	1997-029467	1	NE1/420 & NW1/421	1S	13E	347709	258
Eric #9	1997-029468	1	NE1/420	1S	13E	347710	259

Exhibit A

Name of Claim	Book of Records	Page	G&SRB&M Section	Township	Range	AMC
Eric #10	1997-029469	1	SE¼17	1S	13E	347711
Eric #11	1997-029470	1	SE¼17&SW¼16	1S	13E	374412
Eric #12	1997-029471	1	SW¼16	1S	13E	347713
Eric #13	1997-029472	1	SW¼16 & SE¼16	1S	13E	347714
Eric #14	1997-029473	1	SE¼16	1S	13E	347715
Eric #15	1997-029474	1	SW¼15	1S	13E	347716
Eric #16	1997-029475	1	SW¼15&S¼15	1S	13E	347717
Eric #17	1997-029476	1	SW¼15	1S	13E	347718
Eric #18	1997-029477	1	SE¼15&SW¼14	1S	13E	347719
Eric #19	1997-029478	1	SW¼14	1S	13E	347720
Eric #20	1997-029479	1	SW¼14	1S	13E	347721
Eric #21	1997-029480	1	SW¼14	1S	13E	347722
Eric #22	1997-029481	1	SW¼14	1S	13E	347723
Eric #23	1997-029482	1	SW¼14	1S	13E	347724
Eric #24	1997-029483	1	SW¼14&SE¼15	1S	13E	347725
Eric #25	1997-029484	1	SE¼15	1S	13E	347726
Eric #26	1997-029485	1	SE¼15	1S	13E	347727
Eric #27	1997-029486	1	SE¼15	1S	13E	347728
Eric #28	1997-029487	1	SE¼15&SW¼15	1S	13E	347729
Eric #29	1997-029488	1	SW¼15	1S	13E	347730
Eric #30	1997-029489	1	SW¼15	1S	13E	347731
Eric #31	1997-029490	1	SW¼15	1S	13E	347732
Eric #32	1997-029491	1	SW¼15	1S	13E	347733
Eric #33	1997-029492	1	SW¼16	1S	13E	347734
Eric #34	1997-029493	1	SE¼16	1S	13E	347735
Eric #35	1997-029494	1	SW¼16 & SE¼16	1S	13E	347736
Eric #36	1997-029495	1	SW¼16	1S	13E	347737
Eric #37	1997-029496	1	SE¼17 & SW¼16	1S	13E	347738
Eric #38	1997-029497	1	SE¼17	1S	13E	347739
Eric #39	1997-029498	1	SE¼17	1S	13E	347740
Eric #40	1997-029499	1	SE¼17 & SW¼16	1S	13E	347741
Eric #41	1997-029500	1	SW¼16	1S	13E	347742
Eric #42	1997-029501	1	SW¼16&SE¼16	1S	13E	347743
Eric #43	1997-029502	1	SE¼16	1S	13E	347744
Eric #44	1997-029503	1	NE¼16&SE¼16	1S	13E	347745
Eric #45	1997-029504	1	SW¼16&SE¼16	1S	13E	347746
Eric #46	1997-029505	1	SW¼16	1S	13E	347747
Eric #47	1997-029506	1	SE¼17&SW¼16	1S	13E	347748
Eric #48	1997-029507	1	SE¼17	1S	13E	347749
Eric #49	1997-029508	1	NE¼17&SE¼17	1S	13E	347750
Eric #50	1997-029509	1	NE¼17,SE¼17,NW¼16,S	1S	13E	347751
Eric #51	1997-029510	1	NW¼16 & SW¼16	1S	13E	347752
Eric #52	1997-029511	1	NE¼16,NW¼16,SE¼16,SW¼16	1S	13E	347753
Eric #53	1997-029512	1	NW¼16&NE¼16	1S	13E	347754
Eric #54	1997-029513	1	NW¼16	1S	13E	347755
Eric #55	1997-029514	1	NE¼17&NW¼16	1S	13E	347756
Eric #56	1997-029515	1	NE¼17	1S	13E	347757
Eric #57	1997-029516	1	NE¼16&SE¼16	1S	13E	347758
Eric #58	1997-029517	1	NE¼16&SE¼16	1S	13E	347759
Eric #59	1997-029518	1	NW¼15&SW¼15	1S	13E	347760
Eric #60	1997-029519	1	SW¼15&NW¼15	1S	13E	347761
Eric #61	1997-029520	1	NW¼15&SW¼15	1S	13E	347762
Eric #62	1997-029521	1	NW¼15&SW¼15	1S	13E	347763

Name of Claim	Book of Records	Page	G&SRB&M Section	Township	Range	AMC	
Eric #63	1997-029522	1	NW¼15,SW¼15,SE¼15,NE¼15	1S	13E	347764	313
Eric #64	1997-029523	1	NE¼15&SE¼15	1S	13E	347765	314
Eric #65	1997-029524	1	NE¼15&SE¼15	1S	13E	347766	315
Eric #66	1997-029525	1	NE¼15&SE¼15	1S	13E	347767	316
Eric #67	1997-029526	1	NE¼15,SE¼15,NW¼14,SW¼14	1S	13E	347768	317
Eric #68	1997-029527	1	SW¼14 & NW¼14	1S	13E	347769	318
Eric #69	1997-029528	1	SW¼14&NW¼14	1S	13E	347770	319
Eric #70	1997-029529	1	SW¼14&NW¼14	1S	13E	347771	320
Eric #71	1997-029530	1	SW¼14&NW¼14	1S	13E	347772	321
Eric #72	1997-029531	1	SW¼14 & NW¼14	1S	13E	347773	322
Eric #73	1997-029532	1	NE¼14	1S	13E	347774	323
Eric #74	1997-029533	1	NE¼14	1S	13E	347775	324
Eric #75	1997-029534	1	NW¼14&NE¼14	1S	13E	347776	325
Eric #76	1997-029535	1	NW¼14	1S	13E	347777	326
Eric #77	1997-029536	1	NW¼14	1S	13E	347778	327
Eric #78	1997-029537	1	NW¼14	1S	13E	347779	328
Eric #79	1997-029538	1	NW¼14	1S	13E	347780	329
Eric #80	1997-029539	1	NE¼15&NW¼14	1S	13E	347781	330
Eric #81	1997-029540	1	NE¼15	1S	13E	347782	331
Eric #82	1997-029541	1	NE¼15	1S	13E	347783	332
Eric #83	1997-029542	1	NE¼15	1S	13E	347784	333
Eric #84	1997-029543	1	NW¼15&NE¼15	1S	13E	347785	334
Eric #85	1997-029544	1	NW¼15	1S	13E	347786	335
Eric #86	1997-029545	1	NW¼15	1S	13E	347787	336
Eric #87	1997-029546	1	NW¼15	1S	13E	347788	337
Eric #88	1997-029547	1	NW¼15	1S	13E	347789	338
Eric #89	1997-029548	1	NE¼16	1S	13E	347790	339
Eric #90	1997-029549	1	NE¼16	1S	13E	347791	340
Eric #91	1997-029550	1	NE¼16	1S	13E	347792	341
Eric #92	1997-029551	1	NW¼16 & NE¼16	1S	13E	347793	342
Eric #93	1997-029552	1	NW¼16	1S	13E	347794	343
Eric #94	1997-029553	1	NE¼17&NW¼16	1S	13E	347795	344
Eric #95	1997-029554	1	NE¼17	1S	13E	347796	345
Eric #97	1997-029555	1	NE¼17	1S	13E	347797	346
Eric #98	1997-029556	1	NE¼17	1S	13E	347798	347
Eric #99	1997-029557	1	NE¼17&NW¼16	1S	13E	347799	348
Eric #100	1997-029558	1	NW¼16	1S	13E	347800	349
Eric #101	1997-029559	1	NW¼16&NE¼16	1S	13E	347801	350
Eric #102	1997-029560	1	NW¼16,NE¼16,SW¼9,SE¼9	1S	13E	347802	351
Eric #103	1997-029561	1	NW¼16 & SW¼9	1S	13E	347803	352
Eric #104	1997-029562	1	SE¼8,NE¼17,SW¼9,	1S	13E	347804	353
Eric #105	1997-029563	1	SE¼8&NE¼17	1S	13E	347805	354
Eric #106	1997-029564	1	SE¼8	1S	13E	347806	355
Eric #107	1997-029565	1	SE¼8 & SW¼9	1S	13E	347807	356
Eric #108	1997-029566	1	SW¼9	1S	13E	347808	357
Eric #109	1997-029567	1	SW¼9 & SE¼9	1S	13E	347809	358
Eric #110	1997-029568	1	SW¼9 & SE¼9	1S	13E	347810	359
Eric #111	1997-029569	1	SW¼9	1S	13E	347811	360
Eric #112	1997-029570	1	SE¼8 & SW¼9	1S	13E	347812	361
Eric #113	1997-029571	1	SE¼8	1S	13E	347813	362
Eric #114	1997-029572	1	SW¼8,SE¼8,NW¼17,NE¼17	1S	13E	347814	363
Eric #115	1997-029573	1	NE¼8,SE¼8,NW¼8,SW¼8	1S	13E	347815	364
Eric #116	1997-029574	1	SE¼8	1S	13E	347816	365

Exhibit A

Name of Claim	Book of Records	Page	G&SRB&M Section	Township	Range	AMC	
Eric #117	1997-029575	1	SE $\frac{1}{8}$ " SW $\frac{1}{9}$	1S	13E	347817	366
Eric #118	1997-029576	1	SW $\frac{1}{9}$	1S	13E	347818	367
Eric #119	1997-029577	1	SW $\frac{1}{9}$ & SE $\frac{1}{9}$	1S	13E	347819	368
Eric #120	1997-029578	1	SW $\frac{1}{9}$ & SE $\frac{1}{9}$	1S	13E	347820	369
Eric #121	1997-029579	1	SW $\frac{1}{9}$	1S	13E	347821	370
Eric #122	1997-029580	1	SE $\frac{1}{8}$ & SW $\frac{1}{9}$	1S	13E	347822	371
Eric #123	1997-029581	1	SE $\frac{1}{8}$	1S	13E	347823	372
Eric #124	1997-029582	1	NE $\frac{1}{8}$ & SE $\frac{1}{8}$	1S	13E	347824	373
Eric #125	1997-029583	1	NE $\frac{1}{8}$,SE $\frac{1}{8}$,NW $\frac{1}{9}$,SW $\frac{1}{9}$	1S	13E	347825	374
Eric #126	1997-029584	1	NW $\frac{1}{9}$ & SW $\frac{1}{9}$	1S	13E	347826	375
Eric #127	1997-029585	1	NE $\frac{1}{9}$,SE $\frac{1}{9}$,SW $\frac{1}{9}$,NW $\frac{1}{9}$	1S	13E	347827	376
Eric #128	1997-029586	1	NW $\frac{1}{9}$ &NE $\frac{1}{9}$	1S	13E	347828	377
Eric #129	1997-029587	1	NW $\frac{1}{9}$	1S	13E	347829	378
Eric #130	1997-029588	1	NE $\frac{1}{8}$ & NW $\frac{1}{9}$	1S	13E	347830	379
Eric #131	1997-029589	1	NE $\frac{1}{8}$ & NW $\frac{1}{9}$	1S	13E	347831	380
Eric #132	1997-029590	1	NW $\frac{1}{9}$	1S	13E	347832	381
Eric #133	1997-029591	1	NW $\frac{1}{9}$ &NE $\frac{1}{9}$	1S	13E	347833	382
Eric #135	1997-029592	1	SW $\frac{1}{12}$	1S	13E	347834	383
Eric #136	1997-029593	1	SE $\frac{1}{11}$ &SW $\frac{1}{12}$	1S	13E	347835	384
Eric #137	1997-029594	1	SE $\frac{1}{11}$	1S	13E	347836	385
Eric #138	1997-029595	1	NE $\frac{1}{14}$ &SE $\frac{1}{11}$	1S	13E	347837	386
Eric #139	1997-029596	1	NE $\frac{1}{14}$ & SE $\frac{1}{11}$	1S	13E	347838	387
Eric #140	1997-029597	1	NW $\frac{1}{14}$,NE $\frac{1}{14}$,SW $\frac{1}{11}$,SE $\frac{1}{11}$	1S	13E	347839	388
Eric #141	1997-029598	1	NW $\frac{1}{14}$ &SW $\frac{1}{11}$	1S	13E	347840	389
Eric #142	1997-029599	1	NW $\frac{1}{14}$ &SW $\frac{1}{11}$	1S	13E	347841	390
Eric #143	1997-029600	1	NW $\frac{1}{14}$ &SW $\frac{1}{11}$	1S	13E	347842	391
Eric #144	1997-029601	1	NW $\frac{1}{14}$ &SW $\frac{1}{11}$	1S	13E	347843	392
Eric #145	1997-029602	1	NE $\frac{1}{15}$,	1S	13E	347844	393
Eric #146	1997-029603	1	NE $\frac{1}{15}$ &SE $\frac{1}{10}$	1S	13E	347845	394
Eric #147	1997-029604	1	NE $\frac{1}{15}$ & SE $\frac{1}{10}$	1S	13E	347846	395
Eric #148	1997-029605	1	NW $\frac{1}{15}$ & SE $\frac{1}{10}$	1S	13E	347847	396
Eric #149	1997-029606	1	NW $\frac{1}{15}$,NE $\frac{1}{15}$,	1S	13E	347848	397
Eric #150	1997-029607	1	NW $\frac{1}{15}$ &SW $\frac{1}{10}$	1S	13E	347849	398
Eric #151	1997-029608	1	NW $\frac{1}{15}$ &SW $\frac{1}{10}$	1S	13E	347850	399
Eric #152	1997-029609	1	NW $\frac{1}{15}$ &SW $\frac{1}{10}$	1S	13E	347851	400
Eric #153	1997-029610	1	NW $\frac{1}{15}$ &SW $\frac{1}{10}$	1S	13E	347852	401
Eric #154	1997-029611	1	NE $\frac{1}{16}$ &SE $\frac{1}{9}$	1S	13E	347853	402
Eric #155	1997-029612	1	NE $\frac{1}{16}$ & SE $\frac{1}{9}$	1S	13E	347854	403
Eric #156	1997-029613	1	NE $\frac{1}{16}$ & SE $\frac{1}{9}$	1S	13E	347855	404
Eric #157	1998-000721	1	NE $\frac{1}{9}$	1S	13E	347856	405
Eric #158	1998-000721	2	NE $\frac{1}{9}$	1S	13E	347857	406
Eric #159	1998-000721	3	NE $\frac{1}{9}$	1S	13E	347858	407
Eric #160	1997-029617	1	NW $\frac{1}{10}$	1S	13E	347859	408
Eric #161	1997-029618	1	NW $\frac{1}{10}$	1S	13E	347860	409
Eric #162	1997-029619	1	NW $\frac{1}{10}$	1S	13E	347861	410
Eric #163	1997-029620	1	NW $\frac{1}{10}$	1S	13E	347862	411
Eric #164	1997-029621	1	NW $\frac{1}{10}$ & sw $\frac{1}{10}$	1S	13E	347863	412
Eric #165	1997-029622	1	NE $\frac{1}{10}$ & SE $\frac{1}{10}$	1S	13E	347864	413
Eric #166	1997-029623	1	NE $\frac{1}{10}$ & SE $\frac{1}{10}$	1S	13E	347865	414
Eric #167	1997-029624	1	NE $\frac{1}{10}$ &SE $\frac{1}{10}$	1S	13E	347866	415
Eric #168	1198-000721	4	NE 1/4 10,SE 1/4 10, NW 1/4	1S	13E	347867	416
Eric #169	1997-029626	1	NE $\frac{1}{11}$ &SW $\frac{1}{11}$	1S	13E	347868	417
Eric #170	1997-029627	1	NW $\frac{1}{11}$ &SW $\frac{1}{11}$	1S	13E	347869	418

Exhibit A

Name of Claim	Book of Records	Page	G&SRB&M Section	Township	Range	AMC	
Eric #171	1997-029628	1	NW¼11&SW¼11	1S	13E	347870	419
Eric #172	1997-029629	1	NW¼11&SW¼11	1S	13E	347871	420
Eric #173	1997-029630	1	NW¼11 & SW¼11 & NE¼11	1S	13E	347872	421
Eric #174	1997-029631	1	NE¼11&SE¼11	1S	13E	347873	422
Eric #175	1997-029632	1	NE¼11 & SE¼11	1S	13E	347874	423
Eric #176	1997-029633	1	NE¼11&SE¼11	1S	13E	347875	424
Eric #177	1997-029634	1	NE¼11 & SE¼11 & NW¼12	1S	13E	347876	425
Eric #178	1997-029635	1	NE¼11	1S	13E	347877	426
Eric #179	1997-029636	1	NE¼11	1S	13E	347878	427
Eric #180	1997-029637	1	NE¼11	1S	13E	347879	428
Eric #181	1997-029638	1	NW¼11&NE¼11	1S	13E	347880	429
Eric #182	1997-029639	1	NW¼11	1S	13E	347881	430
Eric #183	1997-029640	1	NW¼11	1S	13E	347882	431
Eric #184	1997-029641	1	NW¼11	1S	13E	347883	432
Eric #185	1997-029642	1	NW¼11	1S	13E	347884	433
Eric #186	1997-029643	1	NE¼10&NW¼11	1S	13E	347885	434
Eric #187	1997-029644	1	NE¼10	1S	13E	347886	435
Eric #188	1997-029645	1	NE¼10	1S	13E	347887	436
Eric #189	1997-029646	1	NE¼10	1S	13E	347888	437
Eric #190	1997-029647	1	NW¼10	1S	13E	347889	438
Eric #191	1997-029648	1	NW¼10	1S	13E	347890	439
Eric #192	1997-029649	1	Nw¼10	1S	13E	347891	440
Eric #193	1997-029650	1	NW¼10	1S	13E	347892	441
Eric #194	1997-029651	1	NW¼10	1S	13E	347893	442
Eric #195	1997-029652	1	NE¼9	1S	13E	347894	443
Eric #196	1997-029653	1	NE¼9	1S	13E	347895	444
Eric #197	1997-029654	1	NE¼9	1S	13E	347896	445
Eric #198	1997-029655	1	SE¼4 & NE¼9	1S	13E	347897	446
Eric #199	1997-029656	1	SE¼4 & NE¼9	1S	13E	347898	447
Eric #200	1997-029657	1	SE¼4 & NE¼9	1S	13E	347899	448
Eric #201	1997-029658	1	NW¼10&SW¼3	1S	13E	347900	449
Eric #202	1997-029659	1	NW¼10 & SW¼3	1S	13E	347901	450
Eric #203	1997-029660	1	NW¼10 & SW¼3	1S	13E	347902	451
Eric #204	1997-029661	1	NW¼10 & SW¼3	1S	13E	347903	452
Eric #205	1997-029662	1	NW¼10,NE¼10,SW¼3,SE¼3	1S	13E	347904	453
Eric #206	1997-029663	1	SE¼8&NE¼10	1S	13E	347905	454
Eric #207	1997-029664	1	SE¼3 & NE¼10	1S	13E	347906	455
Eric #208	1997-029665	1	SE¼3& NE¼10	1S	13E	347907	456
Eric #209	1997-029666	1	SE¼3,SW¼2,NE¼10,NW¼11	1S	13E	347908	457
Eric #210	1997-029667	1	SW¼2&NW¼11	1S	13E	348024	458
Eric #211	1997-029668	1	SW¼2&NW¼11	1S	13E	348025	459
Eric #212	1997-029669	1	NW¼11&SW¼2	1S	13E	348026	460
Eric #213	1997-029670	1	SW¼2&NW¼11	1S	13E	348027	461
Eric #214	1998-721	5	SW¼2,SE¼2,NW¼11,NE¼11	1S	13E	348028	462
Eric #215	1997-029672	1	NE¼11 & SE¼2	1S	13E	348029	463
Eric #216	1997-029673	1	SE¼2 & NE¼11	1S	13E	348030	464
Eric #217	1997-029674	1	SE¼2	1S	13E	348031	465
Eric #218	1998-000721	6	SW¼2 & SE¼2	1S	13E	348032	466
Eric #219	1997-029676	1	SW¼2	1S	13E	348033	467
Eric #220	1997-029677	1	SW¼2	1S	13E	348034	468
Eric #221	1997-029678	1	SW¼2	1S	13E	348035	469
Eric #222	1997-029679	1	SW¼2	1S	13E	348036	470
Eric #223	1997-029680	1	SE¼3 & SW¼2	1S	13E	348037	471

Exhibit A

Name of Claim	Book of Records	Page	G&SRB&M Section	Township	Range	AMC	
Eric #224	1998-000721	7	NE¼10 & SE¼3	1S	13E	348038	472
Eric #225	1997-029682	1	SE¼3	1S	13E	348039	473
Eric #226	1997-029683	1	SE¼3	1S	13E	348040	474
Eric #227	1997-029684	1	SW¼3 & SE¼3	1S	13E	348041	475
Eric #228	1998-000721	8	NW¼10& SW¼3	1S	13E	348042	476
Eric #229	1998-000721	9	NW¼10&SW¼3	1S	13E	348043	477
Eric #230	1997-029687	1	SE¼3 & NE¼3	1S	13E	348044	478
Eric #231	1997-029688	1	SE¼3&NE¼3	1S	13E	348045	479
Eric #232	1997-029689	1	SE¼3,NE¼3,SW¼2,NW¼2	1S	13E	348046	480
Eric #233	1997-029690	1	SW¼2&NW¼2	1S	13E	348047	481
Eric #234	1997-029691	1	SW¼2&NW¼2	1S	13E	348048	482
Eric #235	1997-029692	1	SW¼2 & NW¼2	1S	13E	348049	483
Eric #236	1998-000721	10	NW 1/4 2, SW 1/4 2	1S	13E	348050	484
Eric #237	1997-029694	1	NE¼2 & SE¼2	1S	13E	348051	485
Eric #238	1997-029695	1	NE¼2	1S	13E	348052	486
Eric #239	1997-029696	1	NE¼2	1S	13E	348053	487
Eric #240	1997-029697	1	NW¼2	1S	13E	348054	488
Eric #241	1997-029698	1	SE¼4&NE¼9	1S	13E	348055	489
Eric #242	1997-029699	1	SE¼2	1S	13E	348056	490
Eric #243	1997-029700	1	NW¼28	1S	13E	348057	491
Eric #244	1997-029701	1	NW¼28 & NE¼28	1S	13E	348058	492
Eric #245	1997-029702	1	NE¼28	1S	13E	348059	493
Eric #246	1997-029703	1	NE¼28&NW¼27	1S	13E	348060	494
Eric #247	1997-029704	1	NW¼28	1S	13E	348061	495
Eric #248	1997-029705	1	NE¼2	1S	13E	348062	496
Eric #249	1997-029706	1	NE¼2	1S	13E	348063	497
Eric #250	1997-029707	1	NE¼20 & NW¼20	1S	13E	348064	498
Eric #251	1997-029708	1	NE¼20,	1S	13E	348065	499
Eric #252	1997-029709	1	SW¼20 & NW¼20	1S	13E	348066	500
Eric #253	1997-029710	1	NW¼20	1S	13E	348067	501
Eric #254	1997-029711	1	N-W¼20	1S	13E	348068	502
Eric #255	1997-029712	1	NW¼20 & SW¼20	1S	13E	348069	503
Eric #256	1997-029713	1	NW¼20 & SW¼20	1S	13E	348070	504
Eric #257	1997-029714	1	NW¼20	1S	13E	348071	505
Eric #258	1997-029715	1	NW¼20	1S	13E	348072	506
Eric #259	1997-029716	1	NW¼20 & SW¼20	1S	13E	348073	507
Eric #260	1997-029717	1	NE¼19,SE¼19,NW¼20,SW¼	1S	13E	348074	508
Eric #261	1997-029718	1	NE¼19 & NW¼20	1S	13E	348075	509
Eric #262	1997-029719	1	NW¼19&NE¼19	1S	13E	348076	510
Eric #263	1997-029720	1	NE¼19,SE¼19,NW¼19,SW¼	1S	13E	348077	511
Eric #264	1997-029721	1	SW¼19 & SE¼19	1S	13E	348078	512
Eric #265	1997-029722	1	SE¼19 & SW¼20	1S	13E	348079	513
Eric #266	1997-029723	1	SW¼20	1S	13E	348080	514
Eric #267	1997-029724	1	SW¼20	1S	13E	348081	515
Eric #268	1997-029725	1	SW¼20	1S	13E	348082	516
Eric #269	1997-029726	1	SW¼20	1S	13E	348083	517
Eric #270	1997-029727	1	SE¼20 & SW¼20	1S	13E	348084	518
Eric #271	1997-029728	1	SE¼20,SW¼20,NW¼29,NE¼	1S	13E	348085	519
Eric #272	1997-029729	1	SW¼20&NW¼29	1S	13E	348086	520
Eric #273	1998-000721	11	SE¼19&NE¼30	1S	13E	348087	521
Eric #274	1997-029731	1	NE¼20,NW¼20,SW¼17,SE¼	1S	13E	348088	522
Eric #275	1997-029732	1	NW¼20 & SW¼17	1S	13E	348089	523
Eric #276	1997-029733	1	NW¼20 & SW¼17	1S	13E	348090	524

Exhibit A

Name of Claim	Book of Records	Page	G&SRB&M Section	Township	Range	AMC	
Eric #277	1997-029734	1	NW¼20 & SW¼17	1S	13E	348091	525
Eric #278	1997-029735	1	NW¼20 & SW¼17	1S	13E	348092	526
Eric #280	1997-029736	1	SE¼13 & NE¼24	1S	13E	348093	527
Eric #281	1997-029737	1	SW¼18&NW¼19	1S	14E	348094	528
Eric #282	1997-029738	1	SW¼18&NW¼19	1S	14E	348095	529
Eric #283	1997-029739	1	SW¼18&NW¼19	1S	14E	348096	530
Eric #284	1997-029740	1	SW¼18&NW¼19	1S	14E	348097	531
Eric #285	1997-029741	1	SW¼18,SE¼15,NW¼19,NE¼	1S	14E	348098	532
Eric #286	1997-029742	1	SE¼18	1S	14E	348099	533
Eric #287	1997-029743	1	NE¼24	1S	13E	348100	534
Eric #288	1997-029744	1	NE¼24	1S	13E	348101	535
Eric #289	1997-029745	1	NE¼24	1S	13E	348102	536
Eric #290	1997-029746	1	NE¼24	1S	13E	348103	537
Eric #291	1997-029747	1	NE¼24 & NW¼24	1S	13E	348104	538
Eric #292	1997-029748	1	NW¼24	1S	13E	348105	539
Eric #293	1997-029749	1	NW¼24	1S	13E	348106	540
Eric #294	1997-029750	1	NW¼24	1S	13E	348107	541
Eric #295	1997-029751	1	NW¼24	1S	13E	348108	542
Eric #296	1997-029732	1	NE¼19	1S	14E	348109	543
Eric #297	1997-029753	1	NE¼19&S¼19	1S	14E	348110	544
Eric #298	1997-029754	1	NE¼19	1S	14E	348111	545
Eric #299	1997-029755	1	NE¼19 & SE¼19	1S	14E	348112	546
Eric #300	1997-029756	1	NE¼19	1S	14E	348113	547
Eric #301	1997-029757	1	NE¼19 & SE¼19	1S	14E	348114	548
Eric #302	1997-029758	1	NW¼19&NE¼19	1S	14E	348115	549
Eric #303	1997-029759	1	NW¼19 & NE¼19 & SW¼19	1S	14E	348116	550
Eric #304	1997-029760	1	NW¼19	1S	14E	348117	551
Eric #305	1997-029761	1	NW¼19&SW¼19	1S	14E	348118	552
Eric #306	1997-029762	1	NW¼19	1S	14E	348119	553
Eric #307	1997-029763	1	NW¼19 & SW¼19	1S	14E	348120	554
Eric #308	1997-029764	1	NW¼19	1S	14E	348121	555
Eric #309	1997-029765	1	NW¼19&SW¼19	1S	14E	348122	556
Eric #310	1997-029766	1	NW¼19	1S	14E	348123	557
Eric #311	1997-029767	1	SE¼19	1S	14E	348124	558
Eric #312	1997-029768	1	SE¼19	1S	14E	348125	559
Eric #313	1997-029769	1	SE¼19	1S	14E	348126	560
Eric #314	1997-029770	1	SE¼19 & SW¼19	1S	14E	348127	561
Eric #315	1997-029771	1	SW¼19	1S	14E	348128	562
Eric #316	1997-029772	1	NE¼23 & NW¼24	1S	13E	348129	563
Eric #317	1997-029773	1	NE¼23 & SE¼23 & NW¼24	1S	13E	348130	564
Eric #318	1997-029774	1	SE¼23&SW¼24	1S	13E	348131	565
Eric #319	1997-029775	1	NE¼23 & SE¼23 & NW¼24	1S	13E	348132	566
Eric #320	1997-029776	1	SE¼23 & SW¼24	1S	13E	348133	567
Eric #321	1997-029777	1	NW¼24 & SW¼24	1S	13E	348134	568
Eric #322	1997-029778	1	SW¼24	1S	13E	348135	569
Eric #323	1997-029779	1	NW¼24&SW¼24	1S	13E	348136	570
Eric #324	1997-029780	1	SW¼24	1S	13E	348137	571
Eric #325	1997-029781	1	NW¼24&SW¼24	1S	13E	348138	572
Eric #326	1997-029782	1	SW¼24	1S	13E	348139	573
Eric #327	1997-029783	1	NW¼24 & NE¼24 & SW¼24	1S	13E	348140	574
Eric #328	1997-029784	1	SW¼24&SE¼24	1S	13E	348141	575
Eric #329	1997-029785	1	NE¼26	1S	13E	348142	576
Eric #330	1997-029786	1	NE¼26	1S	13E	348143	577

Exhibit A

Name of Claim	Book of Records	Page	G&SRB&M Section	Township	Range	AMC	
Eric #331	1997-029787	1	SE¼23 & NE¼26 & SW¼24	1S	13E	348144	578
Eric #332	1997-029788	1	NE¼26 & NW¼25	1S	13E	348145	579
Eric #333	1997-029789	1	SW¼24 & NW¼25	1S	13E	348146	580
Eric #334	1997-029790	1	NE¼26 & NW¼25	1S	13E	348147	581
Eric #335	1997-029791	1	SW¼24&NW¼25	1S	13E	348148	582
Eric #336	1997-029792	1	NW¼25	1S	13E	348149	583
Eric #337	1997-029793	1	SW¼24&NW¼25	1S	13E	348150	584
Eric #338	1997-029794	1	NW¼25	1S	13E	348151	585
Eric #339	1997-029795	1	SW¼24 & NW¼25	1S	13E	348152	586
Eric #340	1997-029796	1	NW¼25	1S	13E	348153	587
Eric #341	1997-029797	1	SW¼24 & SE¼24 & NW¼25	1S	13E	348154	588
Eric #342	1997-029798	1	NW¼25&NE¼25	1S	13E	348155	589
Eric #343	1997-029799	1	SE¼26	1S	13E	348156	590
Eric #344	1997-029800	1	NE¼26 & SE¼26	1S	13E	348157	591
Eric #345	1997-029801	1	SE¼26	1S	13E	348158	592
Eric #346	1997-029802	1	NE¼26 & SE¼26	1S	13E	348159	593
Eric #347	1997-029803	1	SE¼26 & SW¼25	1S	13E	348160	594
Eric #348	1997-029804	1	NE¼26 & SE¼26 & NW¼25	1S	13E	348161	595
Eric #349	1997-029805	1	NW¼25&SW¼25	1S	13E	348162	596
Eric #350	1997-029806	1	NE¼35	1S	13E	348163	597
Eric #351	1997-029807	1	NE¼35	1S	13E	348164	598
Eric #352	1997-029808	1	NE¼35 & SE¼35	1S	13E	348165	599
Eric #353	1997-029809	1	NE¼35 & SE¼35	1S	13E	348166	600
Eric #354	1997-029810	1	SE¼35	1S	13E	348167	601
Eric #355	1997-029811	1	NE¼35 & SE¼35	1S	13E	348168	602
Eric #356	1997-029812	1	NE¼35&SE¼35&SW¼35&S	1S	13E	348169	603
Eric #357	1997-029813	1	NW¼35 & SW¼35	1S	13E	348170	604
Eric #358	1997-029814	1	SW¼35&NW¼35	1S	13E	348171	605
Eric #359	1997-029815	1	NW¼35 & SW¼35	1S	13E	348172	606
Eric #360	1997-029816	1	NW¼35 & SW¼35	1S	13E	348173	607
Eric #361	1997-029817	1	SW¼35	1S	13E	348174	608
Eric #362	1997-029818	1	SW¼35	1S	13E	348175	609
Eric #363	1997-029819	1	SW¼35	1S	13E	348176	610
Kay 1	1732	129-130	SW 1/4 SE 1/4 Section 21	1S	13E	312984	611
Kay 2	1732	131-132	SW 1/4 SE 1/4 Section 21	1S	13E	312985	612
Kay 3	1732	133-134	SW 1/4 SE 1/4 Section 21	1S	13E	312986	613
Kay 5	1732	137-138	NE 1/4 Section 34	1S	13E	312988	614
Kay 6	1732	139-140	NW 1/4 Section 22	1S	13E	312989	615
Kay 7	1732	141-142	NE 1/4 Section 34	1S	13E	312990	616
Kay 8	1732	143-144	NW 1/4 Section 22	1S	13E	312991	617
Kay 9	1732	145-146	NE 1/4 Section 34	1S	13E	312992	618
Kay 10	1762	147-148	NW 1/4 Section 22	1S	13E	312993	619
Kay 11	1732	149-150	NE 1/4 SE 1/4 Section 21	1S	13E	312994	620
Kay 12	1732	151-152	NW 1/4 SW 1/4 Section 22	1S	13E	312995	621
Kay 13	1732	153-154	SE 1/4 Section 34	1S	13E	312996	622
Kay 14	1732	155-156	SW 1/4 Section 22	1S	13E	312997	623
Kay 18	1732	163-164	NE1/4 NW 1/4 Section22	1S	13E	313001	624
Kay 19E	1732	165-166	NE 1/4 Section 22	1S	13E	313002	625
Kay 19W	1732	167-168	NE 1/4 Section 22	1S	13E	313003	626
Kay 20E	1732	169-170	NE 1/4 NW 1/4 Section22	1S	13E	313004	627
Kay 20W	1732	171-172	NE 1/4 NW 1/4 Section22	1S	13E	313005	628
Kay 21E	1732	173-174	NE 1/4 NW 1/4 Section22	1S	13E	313006	629
Kay 21W	1732	175-176	NE 1/4 NW 1/4 Section22	1S	13E	313007	630

Exhibit A

Name of Claim	Book of Records	Page	G&SRB&M Section	Township	Range	AMC	
Kay 22	1732	177-178	NE 1/4 NW 1/4 Section 22	1S	13E	313008	631
Kay 81	1732	179-180	NE 1/4 NW 1/4 Section 21	1S	13E	313009	632
Kay 82	1732	181-182	NW 1/4 Section 21	1S	13E	313010	633
Kay 83	1732	183-184	NE 1/4 NW 1/4 Section 21	1S	13E	313011	634
Kay 84	1732	185-186	NW 1/4 Section 21	1S	13E	313012	635
Kay 85	1732	187-188	NE 1/4 NW 1/4 Section 21	1S	13E	313013	636
Kay 86	1732	189-190	NW 1/4 Section 21	1S	13E	313014	637
Kay 87	1732	191-192	NE 1/4 NW 1/4 SW 1/4 SE 1/4	1S	13E	313015	638
Kay 88	1732	193-194	NW 1/4 SW 1/4 Section 21	1S	13E	313016	639
Kay 129	1732	195-196	NE 1/4 Section 20	1S	13E	313017	640
Kay 130	1732	197-198	NE 1/4 Section 20	1S	13E	313018	641
Kay 131	1732	199-200	NE 1/4 Section 20	1S	13E	313019	642
Kay 132	1732	201-202	NE 1/4 Section 20	1S	13E	313020	643
Kay 133	1732	203-204	NE 1/4 Section 20	1S	13E	313021	644
Kay 134	1732	205-206	NE 1/4 Section 20	1S	13E	313022	645
Kay 135	1732	207-208	NE 1/4 SE 1/4 Section 20	1S	13E	313023	646
Kay 136	1732	209-210	NE 1/4 SE 1/4 Section 20	1S	13E	313024	647
Kay 137	1732	211-212	SE 1/4 Section 20	1S	13E	313025	648
Kay 138	1732	213-214	SE 1/4 Section 20	1S	13E	313026	649
Kay 141	1732	215-216	SE 1/4 Section 20	1S	13E	313027	650
Kay 142	1732	217-218	SE 1/4 Section 20	1S	13E	313028	651
Kay 143	1732	219-220	SE 1/4 Section 20	1S	13E	313029	652
Kay 145	1732	221-222	SE 1/4 Section 20	1S	13E	313030	653
Kay 146	1732	223-224	SE 1/4 Section 20	1S	13E	313031	654
Kay 147	1732	225-226	SE 1/4 Section 20	1S	13E	313032	655
Kay 148	1732	227-228	SE 1/4 Section 20	1S	13E	313033	656
Kay 149	1732	229-230	SE 1/4 Section 20	1S	13E	313034	657
Kay 150	1732	231-232	SE 1/4 Section 20	1S	13E	313035	658
Kay 152	604	874	NW 1/4 Section 28	1S	13E	47117	659
LD No. 1	711	870	NE 1/4 Section 23	1S	13E	47272	660
LD No. 2	693	556	NE 1/4 SE 1/4 Section 23	1S	13E	47273	661
LD No. 3	688	870	SE 1/4 Section 23	1S	13E	47274	662
LD No. 4	693	558	NE 1/4 Section 26	1S	13E	47275	663
LD No. 5	693	559	NE 1/4 SE 1/4 Section 26	1S	13E	47276	664
LD No. 6	693	560	SE 1/4 Section 26	1S	13E	47277	665
LD No. 7	693	561	NE 1/4 Section 35	1S	13E	47278	666
LD No. 8	693	562	NE 1/4 Section 35	1S	13E	47279	667
LD No. 9	716	365	NE 1/4 Section 23	1S	13E	47280	668
Margaret 69	559	854	NE 1/4 NW 1/4 Section 22	1S	13E	45754	669
Margaret 69 East	568	276	NE 1/4 NW 1/4 Section 22	1S	13E	45755	670
Margaret 133	559	860	SW 1/4 section 14	1S	13E	45820	671
Margaret 135	559	862	SW 1/4 section 14	1S	13E	45823	672
Margaret 137	559	864	NW 1/4 Section 23	1S	13E	45826	673
Margaret 138	574	588	NE 1/4 Section 22	1S	13E	45827	674
Margaret 139	559	866	NW 1/4 Section 23	1S	13E	45828	675
Margaret 140	574	589	NE 1/4 Section 22	1S	13E	45829	676
Margaret 153	564	531	SW SE 1/4 Sction 14	1S	13E	45842	677
Margaret 154	564	532	SW SE 1/4 Sction 14	1S	13E	45843	678
Margaret 155	564	533	NE 1/4 NW 1/4 Section 23	1S	13E	45844	679
Margaret 156	564	534	NE 1/4 NW 1/4 Section 23	1S	13E	45845	680

Name of Claim	Book of Records	Page	G&SRB&M Section	Township	Range	AMC	
Margaret 157	559	874	NE 1/4 NW1/4 Section 22	1S	13E	45846	681
Margaret 159	559	876	NE 1/4 NW1/4 Section 22	1S	13E	45849	682
Margaret 161	559	878	NE 1/4 NW1/4 Section 22	1S	13E	45852	683
Margaret 162	559	879	NW 1/4 Section 22	1S	13E	45853	684
Margaret 162 West	568	282	NW 1/4 Section 22	1S	13E	45854	685
Margaret 163	559	880	SW 1/4 SE 1/4 Section 22	1S	13E	45855	686
Margaret 164 West	568	283	SW 1/4 Section 22	1S	13E	45857	687
Margaret 164	583	785	SW 1/4 Section 22	1S	13E	45856	688
Margaret 165	559	882	SW 1/4 SE 1/4 Section 22	1S	13E	45858	689
Margaret 166	559	883	SW 1/4 Section 22	1S	13E	45859	690
Margaret 166 West	568	284	NW 1/4 Section 22	1S	13E	45860	691
Margaret 217	559	884	NW 1/4 Section 23	1S	13E	45901	692
Margaret 218	559	885	NE 1/4 Section 22	1S	13E	45902	693
Margaret 219	559	886	NW 1/4 Section 23	1S	13E	45903	694
Margaret 220	559	887	NE 1/4 Section 22	1S	13E	45904	695
Margaret 221	559	888	NW 1/4 Section 23	1S	13E	45905	696
Margaret 222	559	889	NE 1/4 Section 22	1S	13E	45906	697
Margaret 223	559	890	SW 1/4 SE 1/4 Section 22	1S	13E	45907	698
Margaret 224	559	891	SE 1/4 Section 22	1S	13E	45908	699
Margaret 225	583	784	SW 1/4 Section 23	1S	13E	45909	700
Margaret 226	574	603	SE 1/4 Section 22	1S	13E	45910	701
Margaret 227	564	535	NE 1/4 NW 1/4 Section 23	1S	13E	45911	702
Margaret 228	564	536	NE 1/4 NW 1/4 Section 23	1S	13E	45912	703
Margaret 229	564	537	NE 1/4 NW 1/4 Section 23	1S	13E	45913	704
Margaret 230	564	538	SW 1/4 SE 1/4 Section 23	1S	13E	45914	705
Margaret 231	564	539	SW 1/4 SE 1/4 Section 23	1S	13E	45915	706
Margaret 233	559	894	SW 1/4 SE 1/4 Section 22	1S	13E	45916	707
Margaret 234	559	895	SW 1/4 Section 22	1S	13E	45917	708
Margaret 234 West	568	287	SW 1/4 Section 22	1S	13E	45918	709
Margaret 235	560	729	SW 1/4 SE 1/4 Section 22	1S	13E	45919	710
Margaret 236	574	604	SW 1/4 Section 22	1S	13E	45920	711
Margaret 237	560	731	SW 1/4 SE 1/4 Section 22	1S	13E	45921	712
Margaret 238	560	732	SW 1/4 Section 22	1S	13E	45922	713
Margaret 239	560	733	NE 1/4 NW 1/4 Section 27	1S	13E	45923	714
Margaret 240	560	734	NW 1/4 Section 27	1S	13E	45924	715
Margaret 241	560	735	NE 1/4 NW 1/4 Section 27	1S	13E	45925	716
Margaret 242	574	605	NW 1/4 Section 27	1S	13E	45926	717
Margaret 243	560	737	NE 1/4 NW 1/4 Section 27	1S	13E	45927	718
Margaret 244	574	606	NW 1/4 Section 27	1S	13E	45928	719
Margaret 245	560	739	NE 1/4 NW 1/4 Section 27	1S	13E	45929	720
Margaret 246	560	740	NW 1/4 Section 27	1S	13E	45930	721
Margaret 247	559	896	SW 1/4 Section 23	1S	13E	45931	722
Margaret 248	574	607	SE 1/4 Section 22	1S	13E	45932	723
Margaret 249	561	578	SW 1/4 Section 23	1S	13E	45933	724
Margaret 250	561	579	SE 1/4 Section 22	1S	13E	45934	725
Margaret 251	561	580	SW 1/4 Section 23	1S	13E	45935	726
Margaret 252	561	581	SE 1/4 Section 22	1S	13E	45936	727
Margaret 253	561	582	NW 1/4 Section 26	1S	13E	45937	728
Margaret 254	561	583	NE 1/4 Section 27	1S	13E	45938	729
Margaret 255	561	584	NW 1/4 Section 26	1S	13E	45939	730

Exhibit A

Name of Claim	Book of Records	Page	G&SRB&M Section	Township	Range	AMC	
Margaret 256	561	585	NE 1/4 Section 27	1S	13E	45940	731
Margaret 257	561	586	NW 1/4 Section 26	1S	13E	45941	732
Margaret 258	561	587	NE 1/4 Section 27	1S	13E	45942	733
Margaret 259	561	588	NW 1/4 Section 26	1S	13E	45943	734
Margaret 260	561	589	NE 1/4 Section 27	1S	13E	45944	735
Margaret 261	560	741	SW 1/4 SE 1/4 Section 27	1S	13E	45945	736
Margaret 262	560	742	SW 1/4 Section 27	1S	13E	45946	737
Margaret 263	560	743	SW 1/4 SE 1/4 Section 27	1S	13E	45947	738
Margaret 264	560	744	SW 1/4 Section 27	1S	13E	45948	739
Margaret 265	561	590	SW 1/4 Section 26	1S	13E	45949	740
Margaret 266	561	591	SE 1/4 Section 27	1S	13E	45950	741
Margaret 267	561	592	SW 1/4 Section 26	1S	13E	45951	742
Margaret 268	561	593	SE 1/4 Section 27	1S	13E	45952	743
Margaret 269	560	745	SW 1/4 SE 1/4 Section 27	1S	13E	45953	744
Margaret 270	560	746	SW 1/4 Section 27	1S	13E	45954	745
Margaret 271	560	747	SW 1/4 SE 1/4 Section 27	1S	13E	45955	746
Margaret 272	560	748	SW 1/4 Section 27	1S	13E	45956	747
Margaret 273	561	594	SW 1/4 Section 26	1S	13E	45957	748
Margaret 274	561	595	SE 1/4 Section 27	1S	13E	45958	749
Margaret 275	561	596	SW 1/4 Section 26	1S	13E	45959	750
Margaret 276	561	596	SE 1/4 Section 27	1S	13E	45960	751
Margaret 277	561	596	SW 1/4 SE 1/4 Section 26	1S	13E	45961	752
Margaret 278	561	597	SW 1/4 SE 1/4 Section 26	1S	13E	45962	753
Margaret 279	561	598	SW 1/4 SE 1/4 Section 26	1S	13E	45963	754
Margaret 280	561	599	SW 1/4 SE 1/4 Section 26	1S	13E	45964	755
Margaret 281	561	600	NE 1/4 NW 1/4 Section 26	1S	13E	45965	756
Margaret 282	561	603	NE 1/4 NW 1/4 Section 26	1S	13E	45966	757
Margaret 283	567	542	NE 1/4 NW 1/4 Section 26	1S	13E	45967	758
Margaret 284	567	543	NE 1/4 NW 1/4 Section 26	1S	13E	45968	759
Margaret 285	567	544	NW 1/4 SW 1/4 Section 23	1S	13E	45969	760
Margaret 286	567	545	SW 1/4 SE 1/4 Section 23	1S	13E	45970	761
Margaret 287	564	540	SW 1/4 SE 1/4 Section 23	1S	13E	45971	762
Margaret 305	565	739	NE 1/4 NW 1/4 Section 35	1S	13E	45985	763
Margaret 306	565	740	NW 1/4 Section 35	1S	13E	45986	764
Margaret 307	565	741	NE 1/4 NW 1/4 Section 35	1S	13E	45987	765
Margaret 308	565	742	NW 1/4 Section 35	1S	13E	45988	766
Margaret 309	565	743	NE 1/4 NW 1/4 Section 35	1S	13E	45989	767
Margaret 310	565	744	NW 1/4 Section 35	1S	13E	45990	768
Margaret 311	565	745	NE 1/4 NW 1/4 Section 35	1S	13E	45991	769
Margaret 312	565	746	NW 1/4 Section 35	1S	13E	45992	770
Margaret 313	565	747	SE 1/4 Section 27	1S	13E	45993	771
Margaret 314	565	748	SW 1/4 SE 1/4 Section 27	1S	13E	45994	772
Margaret 315	565	749	NE 1/4 Section 34	1S	13E	45995	773
Margaret 316	565	750	NE 1/4 NW 1/4 Section 34	1S	13E	45996	774
Margaret 317	565	751	NE 1/4 Section 34	1S	13E	45997	775
Margaret 318	565	752	NE 1/4 NW 1/4 Section 34	1S	13E	45998	776
Margaret 319	565	753	NE 1/4 Section 34	1S	13E	45999	777
Margaret 320	565	754	NE 1/4 NW 1/4 Section 34	1S	13E	46000	778
Margaret 321	567	546	SW 1/4 Section 27	1S	13E	46001	779
Margaret 322	567	547	NW 1/4 Section 34	1S	13E	46002	780

Exhibit A

Name of Claim	Book of Records	Page	G&SRB&M Section	Township	Range	AMC	
Margaret 323	567	548	NW 1/4 Section 34	1S	13E	46003	781
Margaret 324	567	549	NW 1/4 Section 34	1S	13E	46004	782
Margaret 325	565	755	SW 1/4 Section 22	1S	13E	46005	783
Margaret 327	565	757	SW 1/4 Section 22	1S	13E	46007	784
Margaret 328	565	758	SE 1/4 Section 34	1S	13E	46008	785
Margaret 331	614	329	SW 1/4 Section 22	1S	13E	46011	786
Margaret 332	583	778	NE 1/4 Section 28	1S	13E	46012	787
Margaret 333	572	916	NW 1/4 Section 27	1S	13E	46013	788
Margaret 334	572	917	NE 1/4 Section 28	1S	13E	46014	789
Margaret 335	583	787	NE 1/4 Section 28	1S	13E	46015	790
Margaret 336	572	919	NE 1/4 NW 1/4 Section 28	1S	13E	46016	791
Rook No. 1	1771	262	NE 1/4 Section 23	1S	13E	316548	792
Rook No. 2	1771	263	NE 1/4 SE 1/4 Section 23	1S	13E	316549	793
Rook No. 3	1771	264	SE 1/4 Section 23	1S	13E	316550	794
Rook No. 4	1771	265	SE 1/4 Section 23	1S	13E	316551	795
Rook No. 5	1771	266	SE 1/4 Section 23	1S	13E	316552	796
Rook No. 6	1771	267	SE 1/4 Section 23	1S	13E	316553	797
Rook No. 7	1771	268	NE 1/4 Section 26	1S	13E	316554	798
Resolution No. 1	Dkt 1712	231	SW 1/4 NW 1/4 SW 1/4 34	1S	13E	355456	799
Resolution No. 2	Dkt 1712	232	SW 1/4 NW 1/4 NW 1/4 SW 1/4 34	1S	13E	355457	800
Resolution No. 3	Dkt 1712	233	SE 1/4 NW 1/4 NE 1/4 SW 1/4 34	1S	13E	355458	801
Resolution No. 4	Dkt 1712	234	NE 1/4 SW 1/4 SE 1/4 NW 1/4 34	1S	13E	355459	802
Resolution No. 5	Dkt 1712	235	SW 1/4 NW 1/4 NE 1/4 SW 1/4 34	1S	13E	355460	803
Resolution No. 6	Dkt 1712	236	SW 1/4 NE 1/4 NW 1/4 SE 1/4 34	1S	13E	355461	804
Resolution No. 7	Dkt 1712	237	SW 1/4 NE 1/4 NW 1/4 SE 1/4 34	1S	13E	355462	805
Resolution No. 8	Dkt 1712	238	NE 1/4 SE 1/4 SE 1/4 NE 1/4 34	1S	13E	355463	806
Resolution No. 9	Dkt 1712	239	NE 1/4 SE 1/4 SE 1/4 NE 1/4 34	1S	13E	355464	807
Resolution No. 10	Dkt 1712	240	NE 1/4 SE 1/4 SE 1/4 SE 1/4 34	1S	13E	355465	808
Resolution No. 11	Dkt 1712	241	NE 1/4 SE 1/4 SE 1/4 SE 1/4 34	1S	13E	355466	809
Resolution No. 12	Dkt 1712	242	NW 1/4 SE 1/4 SW 1/4 SE 1/4 34	1S	13E	355467	810
Resolution No. 13	Dkt 1712	243	NW 1/4 SE 1/4 SW 1/4 SE 1/4 34	1S	13E	355468	811
Resolution No. 14	Dkt 1712	244	SE 1/4 SW 1/4 NE 1/4 SW 1/4 34	1S	13E	355469	812
Resolution No. 15	Dkt 1712	245	NE 1/4 SW 1/4 SE 1/4 SW 1/4 34	1S	13E	355470	813
Resolution No. 16	Dkt 1712	246	NE 1/4 SW 1/4 SE 1/4 SW 1/4 34	1S	13E	355471	814
Resolution No. 17	Dkt 1712	247	NE 1/4 SW 1/4 SW 1/4 SW 1/4 34	1S	13E	355472	815
Resolution No. 18	Dkt 1712	248	NE 1/4 SW 1/4 SW 1/4 SW 1/4 34	1S	13E	355473	816
Resolution No. 19	Dkt 1715	533	S 1/2 SE 1/4 SE 1/4 34	1S	13E	355474	817
Resolution No. 20	Dkt 1715	534	S 1/2 SW 1/4 SE 1/4 34	1S	13E	355475	818
Resolution No. 21	Dkt 1715	535	S 1/2 SE 1/4 SW 1/4 34	1S	13E	355476	819
Resolution No. 22	Dkt 1715	536	S 1/2 SW 1/4 SW 1/4 34	1S	13E	355477	820
East No. 9A	2001	886	SW 1/4 29, SE 1/4 29	1S	13E	355529	821
Sun #62A	2001	899	SW 1/4 28	1S	13E	355534	822
Sun #63A	2001	901	SW 1/4 28	1S	13E	355535	823
Sun #64A	2001	903	SW & SE 1/4 28	1S	13E	355536	824
Dan 1	2002	868	SE 1/4 3	2S	12E	356180	825
Dan 2	2002	869	SE 1/4 2	2S	12E	356181	826
Dan 3	2002	870	SW 1/4 11	2S	12E	356182	827
Dan 4	2002	871	SE 1/4 NE 1/4 11	2S	12E	356183	828
Dan 5	2002	872	NW 1/4 SW 1/4 12, NE 1/4 SE 1/4 11	2S	12E	356184	829
Dan 6	2002	873	SE 1/4 SW 1/4 36	1S	12E	356185	830

Name of Claim	Book of Records	Page	G&SRB&M Section	Township	Range	AMC	
Dan 7	2002	874	SE1/4SW1/4 36	1S	12E	356186	831
Dan 8	2002	875	SW1/4SE1/4 1,NE1/4 12	2S	12E	356187	832
Dan 9	2002	876	SE1/4SW1/4 1,NE1/4 12	2S	12E	356188	833
Dan 10	2002	877	SE1/4 1	2S	12E	356189	834
Dan 11	2002	878	NE1/412	2S	12E	356190	835
Dan 12	2002	879	NE1/412	2S	12E	356191	836
Dan 13	2002	880	SE1/41,NE1/412	2S	12E	356192	837
Dan 14	2002	881	NE1/4SE1/412	2S	12E	356193	838
Dan 15	2002	882	NE1/4SE1/412	2S	12E	356194	839
Dan 16	2002	883	NE1/412	2S	12E	356195	840
Dan 17	2002	884	SW1/4 1	2S	12E	356196	841
Dan 18	2002	885	SW1/4SE1/4 1	2S	12E	356197	842
Dan 19	2002	886	NW1/411	2S	12E	356198	843
Dan 20	2002	887	SW1/411	2S	12E	356199	844
Dan 21	2002	888	NW1/4SW1/411	2S	12E	356200	845
Dan 22	2002	889	NW1/4SW1/411	2S	12E	356201	846
Dan 23	2002	890	NW1/4SW1/411	2S	12E	356202	847
Dan 24	2002	891	NW1/4NE1/4 2	2S	12E	356203	848
Legal Tender 1	2003	12154	North West 1/4 Section 1	2S	12E	356884	849
Legal Tender 2	2003	12155	North West 1/4 Section 1	2S	12E	356885	850
Legal Tender 3	2003	12156	South West 1/4 Section 1	2S	12E	356886	851
Legal Tender 4	2003	12157	South West 1/4 Section 1	2S	12E	356887	852
Legal Tender 5	2003	12158	North West 1/4 Section 1	2S	12E	356888	853
Legal Tender 6	2003	12159	North West 1/4 Section 1	2S	12E	356889	854
Legal Tender 7	2003	12160	North West 1/4 Section 1	2S	12E	356890	855
Legal Tender 8	2003	12161	North West 1/4 Section 1	2S	12E	356891	856
Legal Tender 9	2003	12162	South East 1/4 Section 1	2S	12E	356892	857
Legal Tender 10	2003	12163	South East 1/4 Section 1	2S	12E	356893	858
Legal Tender 11	2003	12164	North East 1/4 Section 1	2S	12E	356894	859
Legal Tender 12	2003	12165	North East 1/4 Section 1	2S	12E	356895	860
Legal Tender 13	2003	12066	South West 1/4 Section 6	2S	13E	356865	861
Legal Tender 14	2003	12167	South West 1/4 Section 6	2S	13E	356866	862
Legal Tender 15	2003	12168	South West 1/4 Section 6	2S	13E	356867	863
Legal Tender 16	2003	12169	South East 1/4 Section 6	2S	13E	356896	864
Legal Tender 17	2003	12170	North West 1/4 Section 6	2S	13E	356868	865
Legal Tender 18	2003	12171	North West 1/4 Section 6	2S	13E	356869	866
Legal Tender 19	2003	12172	South West 1/4 Section 32	1S	13E	356897	867
Legal Tender 20	2003	12173	South East 1/4 Section 32	1S	13E	356870	868
Legal Tender 21	2003	12174	South East 1/4 Section 33	1S	13E	356871	869
Legal Tender 22	2003	12175	South East 1/4 Section 32	1S	13E	356872	870
Legal Tender 23	2002	69016	North West 1/4 Section 32	1S	13E	356933	871
Galaxy No. 1	2004	2354	SW1/41	2S	12E	359395	872
Gladiator No. 1	2004	2355	NW1/432	1S	13E	359396	873
Gladiator No. 2	2004	2356	NW1/4NE1/432	1S	13E	359397	874
Gladiator No. 3	2004	2357	NE1/432	1S	13E	359398	875
Gladiator No. 4	2004	2358	SW1/429,NW1/432	1S	13E	359399	876
Gladiator No. 5	2004	2359	SW1/4SE1/429,NW1/4NE1/432	1S	13E	359400	877
Gladiator No. 6	2004	2360	SE1/429,NE1/432	1S	13E	359401	878
Gladiator No. 7	2004	2361	NE1/4,SE1/4,NW1/4&SW1/4	1S	13E	359402	879
Gladiator No. 8	2004	2362	NE1/4SE1/429	1S	13E	359403	880

CLOSED →

Name of Claim	Book of Records	Page	G&SRB&M Section	Township	Range	AMC	
Gladiator No. 9	2004	2363	NW1/4SW1/428,NE1/4SE1/42	1S	13E	359404	881
Olga 1	2004	86442	NW 1/4 Section 28	1S	13E	362903	882
Olga 2	2004	86443	NW 1/4 Section 28	1S	13E	362904	883
Olga 3	2004	86444	NE 1/4 Section 29	1S	13E	362905	884
Olga 4	2004	86445	NE 1/4 Section 29	1S	13E	362906	885
Olga 5	2004	86446	SW 1/4 Section 27	1S	13E	362907	886
Olga 6	2004	86447	SW 1/4 Section 27	1S	13E	362908	887
Olga 11	2005	55415	NW 1/4 Section 34	1S	13E	365450	888
Olga 12	2005	55416	NW 1/4 Section 34	1S	13E	365451	889
Olga 13	2005	55417	NE 1/4 Section 34	1S	13E	365452	890
Olga 14	2005	55418	NE 1/4 Section 34	1S	13E	365453	891
Kay 15A	2003	4012	SE 1/4 Section 34	1S	13E	357097	892
Kay 140A	2003	4013	SE 1/4 Section 20	1S	13E	357098	893
Kay 151	1753	767	NE 1/4 Section 29	1S	13E	315168	894
Hutton #1	2010	101285	NE 1/4 Section 24	1S	13E	402476	895
Hutton #2	2010	101286	NE 1/4 Section 24	1S	13E	402477	896
Hutton #3	2010	101287	NE 1/4 Section 24	1S	13E	402478	897
Hutton #4	2010	101288	NE 1/4 Section 24	1S	13E	402479	898
Hutton #5	2010	101289	NE 1/4 Section 24	1S	13E	402480	899
Hutton #6	2010	101290	SE 1/4 Section 24	1S	13E	402481	900
Hutton #7	2010	101291	SE 1/4 Section 24	1S	13E	402482	901
Hutton #8	2010	101292	SW 1/4 Section 19	1S	14E	402483	902
Hutton #9	2010	101293	SW 1/4 Section 19	1S	14E	402484	903
Hutton #10	2010	101294	SE 1/4 Section 24	1S	13E	402485	904
Hutton #11	2010	101295	SE 1/4 Section 24	1S	13E	402486	905
Hutton #12	2010	101296	SE 1/4 Section 24	1S	13E	402487	906
Hutton #13	2010	101297	SE 1/4 Section 24	1S	13E	402488	907
Hutton #14	2010	101298	SW 1/4 Section 19	1S	14E	402489	908
Hutton #15	2010	101299	SW 1/4 Section 19	1S	14E	402490	909
Hutton #16	2010	101300	SE 1/4 Section 24	1S	13E	402491	910
Hutton #17	2010	101301	SE 1/4 Section 24	1S	13E	402492	911
Hutton #18	2010	101302	NE 1/4 Section 25	1S	13E	402493	912
Hutton #19	2010	101303	SE 1/4 Section 24	1S	13E	402494	913
Hutton #20	2010	101304	NE 1/4 Section 25	1S	13E	402495	914
Hutton #21	2010	101305	NE 1/4 Section 25	1S	13E	402496	915
Hutton #22	2010	101306	NE 1/4 Section 25	1S	13E	402497	916
Mud Springs #1	2010	101307	SE 1/4 Section 30	1S	14E	402498	917
Mud Springs #2	2010	101308	SW 1/4 Section 30	1S	14E	402499	918
Mud Springs #3	2010	101309	SW 1/4 Section 30	1S	14E	402500	919
Mud Springs #4	2010	101310	SW 1/4 Section 30	1S	14E	402501	920
Mud Springs #5	2010	101311	SW 1/4 Section 30	1S	14E	402502	921
Mud Springs #6	2010	101312	SE 1/4 Section 30	1S	14E	402503	922
Mud Springs #7	2010	101313	SE 1/4 Section 30	1S	14E	402504	923
Mud Springs #8	2010	101314	SW 1/4 Section 30	1S	14E	402505	924
Mud Springs #9	2010	101315	SW 1/4 Section 30	1S	14E	402506	925
Mud Springs #10	2010	101316	NW 1/4 Section 31	1S	14E	402507	926
Mud Springs #11	2010	101317	NW 1/4 Section 31	1S	14E	402508	927
Mud Springs #12	2010	101318	NE 1/4 Section 31	1S	14E	402509	928
Mud Springs #13	2010	101319	NE 1/4 Section 31	1S	14E	402510	929
Mud Springs #14	2010	101320	NE 1/4 Section 31	1S	14E	402511	930

Relinquished
406339 - New Name
70

Name of Claim	Book of Records	Page	G&SRB&M Section	Township	Range	AMC	
Mud Springs #15	2010	101321	NW 1/4 Section 31	1S	14E	402512	931
Mud Springs #16	2010	101322	NW 1/4 Section 31	1S	14E	402513	932
Mud Springs #17	2010	101323	NW 1/4 Section 31	1S	14E	402514	933
Mud Springs #18	2010	101324	NW 1/4 Section 31	1S	14E	402515	934
Mud Springs #19	2010	101325	NE 1/4 Section 31	1S	14E	402516	935
Mud Springs #20	2010	101326	NE 1/4 Section 31	1S	14E	402517	936
Mud Springs #21	2010	101327	NE 1/4 Section 31	1S	14E	402518	937
Mud Springs #22	2010	101328	NE 1/4 Section 31	1S	14E	402519	938
Mud Springs #23	2010	101329	NW 1/4 Section 31	1S	14E	402520	939
Mud Springs #24	2010	101330	NW 1/4 Section 31	1S	14E	402521	940
Mud Springs #25	2010	101331	NW Section 31	1S	14E	402522	941
Mud Springs #26	2010	101332	NW 1/4 Section 31	1S	14E	402523	942
Mud Springs #27	2010	101333	NE 1/4 Section 31	1S	14E	402524	943
Mud Springs #28	2010	101334	NE 1/4 Section 31	1S	14E	402525	944
Mud Springs #29	2010	101335	SE 1/4 Section 31	1S	14E	402526	945
Mud Springs #30	2010	101336	SE 1/4 Section 31	1S	14E	402527	946
Mud Springs #31	2010	101337	SW 1/4 Section 31	1S	14E	402528	947
Mud Springs #32	2010	101338	SW 1/4 Section 31	1S	14E	402529	948
Mud Springs #33	2010	101339	SW 1/4 Section 31	1S	14E	402530	949
Mud Springs #34	2010	101340	SW 1/4 Section 31	1S	14E	402531	950
Mud Springs #35	2010	101341	SE 1/4 Section 31	1S	14E	402532	951
Mud Springs #36	2010	101342	SE 1/4 Section 31	1S	14E	402533	952
Mud Springs #37	2010	101343	SE 1/4 Section 31	1S	14E	402534	953
Mud Springs #38	2010	101344	SE 1/4 Section 31	1S	14E	402535	954
Mud Springs #39	2010	101345	SW 1/4 Section 31	1S	14E	402536	955
Mud Springs #40	2010	101346	SW 1/4 Section 31	1S	14E	402537	956
Mud Springs #41	2010	101347	SW 1/4 Section 31	1S	14E	402538	957
Mud Springs #42	2010	101348	SW 1/4 Section 31	1S	14E	402539	958
Mud Springs #43	2010	101349	SE 1/4 Section 31	1S	14E	402540	959
Mud Springs #44	2010	101350	SE 1/4 Section 31	1S	14E	402541	960
Roadside #1	2011	122230	SE 1/4 Section 29	1S	13E	405551	961
Roadside #2	2011	122231	SE 1/4 Section 29	1S	13E	405552	962
Roadside #3	2011	122232	SE 1/4 Section 29	1S	13E	405553	963
Roadside #4	2011	122233	SW 1/4 Section 28	1S	13E	405554	964
Roadside #5	2011	122234	SW 1/4 Section 28	1S	13E	405555	965
Oak 40	2011	122235	SW 1/4 Section 28	1S	13E	405556	966
Bufford 1	2013	9793	SW 1/4 Section 24	1S	12E	420992	967
Bufford 2	2013	9794	SW 1/4 Section 24	1S	12E	420993	968
Bufford 3	2013	9795	SW 1/4 Section 24	1S	12E	420994	969
Bufford 4	2013	9796	SE 1/4 Section 24	1S	12E	420995	970
Bufford 5	2013	9665	SE 1/4 Section 24	1S	12E	420864	971
Bufford 6	2013	9666	SE 1/4 Section 24	1S	12E	420865	972
Westerly #136	2012	36738	NE 1/4 Section 20	2 S	11 E	415558	973
Westerly #137	2012	36739	NE 1/4 Section 20	2 S	11 E	415559	974
Westerly #138	2012	36740	NE 1/4 Section 20	2 S	11 E	415560	975
Westerly #139	2012	36741	NE 1/4 Section 20	2 S	11 E	415561	976
Westerly #140	2012	36742	NE 1/4 Section 20	2 S	11 E	415562	977
Westerly #141	2012	36743	NW 1/4 Section 20	2 S	11 E	415563	978
Westerly #142	2012	36744	NW 1/4 Section 20	2 S	11 E	415564	979
Westerly #143	2012	36745	NW 1/4 Section 20	2 S	11 E	415565	980

Exhibit A

Name of Claim	Book of Records	Page	G&SRB&M Section	Township	Range	AMC	
Westerly #144	2012	36746	NW 1/4 Section 20	2 S	11 E	415566	981
Westerly #145	2012	36747	NW 1/4 Section 20	2 S	11 E	415567	982
Westerly #146	2012	36748	NW 1/4 Section 20	2 S	11 E	415568	983
Westerly #147	2012	36749	NW 1/4 Section 20	2 S	11 E	415569	984
Westerly #148	2012	36750	NW 1/4 Section 20	2 S	11 E	415570	985
Westerly #149	2012	36751	NE 1/4 Section 20	2 S	11 E	415571	986
Westerly #150	2012	36752	NE 1/4 Section 20	2 S	11 E	415572	987
Westerly #151	2012	36753	NE 1/4 Section 20	2 S	11 E	415573	988
Westerly #152	2012	36754	NE 1/4 Section 20	2 S	11 E	415574	989
Westerly #153	2012	36755	NE 1/4 Section 20	2 S	11 E	415575	990
Westerly #154	2012	36756	NE 1/4 Section 20	2 S	11 E	415576	991
Westerly #155	2012	36757	NE 1/4 Section 20	2 S	11 E	415577	992
Westerly #156	2012	36758	NE 1/4 Section 20	2 S	11 E	415578	993
Westerly #157	2012	36759	NE 1/4 Section 20	2 S	11 E	415579	994
Westerly #158	2012	36760	NE 1/4 Section 20	2 S	11 E	415580	995
Westerly #159	2012	36761	NW 1/4 Section 20	2 S	11 E	415581	996
Westerly #160	2012	36762	NW 1/4 Section 20	2 S	11 E	415582	997
Westerly #161	2012	36763	NW 1/4 Section 20	2 S	11 E	415583	998
Westerly #162	2012	36764	NW 1/4 Section 20	2 S	11 E	415584	999
Westerly #163	2012	36765	SW 1/4 Section 20	2 S	11 E	415585	1000
Westerly #164	2012	36766	SW 1/4 Section 20	2 S	11 E	415586	1001
Westerly #165	2012	36767	SW 1/4 Section 20	2 S	11 E	415587	1002
Westerly #166	2012	36768	SW 1/4 Section 20	2 S	11 E	415588	1003
Westerly #167	2012	36769	SE 1/4 Section 20	2 S	11 E	415589	1004
Westerly #168	2012	36770	SE 1/4 Section 20	2 S	11 E	415590	1005
Westerly #169	2012	36771	SE 1/4 Section 20	2 S	11 E	415591	1006
Westerly #170	2012	36772	SE 1/4 Section 20	2 S	11 E	415592	1007
Westerly #171	2012	36773	SE 1/4 Section 20	2 S	11 E	415593	1008
Supie 1	2012	20306	NW1/4 Section 27	1S	12E	414403	1009
Supie 2	2012	20307	NE 1/4 Section 27	1S	12E	414404	1010
Supie 3	2012	20308	NE 1/4 Section 27	1S	12E	414405	1011
Supie 4	2012	20309	NW 1/4 Section 26	1S	12E	414406	1012
Supie 5	2012	20310	NW 1/4 Section 26	1S	12E	414407	1013
Supie 6	2012	20311	NW 1/4 Section 26	1S	12E	414408	1014
Supie 7	2012	20312	NW 1/4 Section 26	1S	12E	414409	1015
Supie 8	2012	20313	NE 1/4 Section 27	1S	12E	414410	1016
Supie 9	2012	20314	NE1/4 Section 27	1S	12E	414411	1017
Supie 10	2012	20315	NE 1/4 Section 27	1S	12E	414412	1018
Supie 11	2012	20316	NE 1/4 Section 27	1S	12E	414413	1019
Supie 12	2012	20317	NW 1/4 Section 27	1S	12E	414414	1020
Supie 13	2012	20318	NW 1/4 Section 26	1S	12E	414415	1021
Supie 14	2012	20319	NE 1/4 Section 26	1S	12E	414416	1022
Supie 15	2012	20320	NE 1/4 Section 26	1S	12E	414417	1023
Supie 16	2012	20321	NW 1/4 Section 26	1S	12E	414418	1024
Supie 17	2012	20322	NW 1/4 Section 26	1S	12E	414419	1025
Supie 18	2012	20323	NE 1/4 Section 26	1S	12E	414420	1026
Supie 19	2012	20324	NE 1/4 Section 26	1S	12E	414421	1027
Supie 20	2012	20325	NW 1/4 Section 26	1S	12E	414422	1028
Supie 21	2012	20326	SW 1/4 Section 27	1S	12E	414423	1029
Supie 22	2012	20327	SW 1/4 Section 27	1S	12E	414424	1030

Exhibit A

Name of Claim	Book of Records	Page	G&SRB&M Section	Township	Range	AMC	
Supie 23	2013	9777	NE 1/4 Section 23	1S	12E	420976	1031
Supie 24	2013	9778	SE 1/4 Section 23	1S	12E	420977	1032
Supie 25	2013	9779	SE 1/4 Section 23	1S	12E	420978	1033
Supie 26	2013	9780	SE 1/4 Section 23	1S	12E	420979	1034
Supie 27	2013	9781	SW 1/4 Section 24	1S	12E	420980	1035
Supie 28	2013	9782	SE 1/4 Section 23	1S	12E	420981	1036
Supie 29	2013	9783	SE 1/4 Section 23	1S	12E	420982	1037
Supie 30	2013	9784	SE 1/4 Section 23	1S	12E	420983	1038
Supie 31	2013	9785	SW 1/4 Section 23	1S	12E	420984	1039
Supie 32	2013	9786	SW 1/4 Section 23	1S	12E	420985	1040
Supie 33	2013	9787	SE 1/4 Section 23	1S	12E	420986	1041
Supie 34	2013	9788	SE 1/4 Section 23	1S	12E	420987	1042
Supie 35	2013	9789	SE 1/4 Section 23	1S	12E	420988	1043
Supie 36	2013	9790	SE 1/4 Section 23	1S	12E	420989	1044
Supie 37	2013	9791	SW 1/4 Section 23	1S	12E	420990	1045
Supie 38	2013	9792	SW 1/4 Section 23	1S	12E	420991	1046
HC 489	2013	9667	NW 1/4 Section 5	1S	12E	420866	1047
HC 490	2013	9668	NW 1/4 Section 5	1S	12E	420867	1048
HC 491	2013	9669	NW 1/4 Section 5	1S	12E	420868	1049
HC 492	2013	9670	NW 1/4 Section 5	1S	12E	420869	1050
HC 493	2013	9671	NE 1/4 Section 6	1S	12E	420870	1051
HC 494	2013	9672	NE 1/4 Section 6	1S	12E	420871	1052
HC 495	2013	9673	NE 1/4 Section 6	1S	12E	420872	1053
HC 496	2013	9674	NE 1/4 Section 6	1S	12E	420873	1054
HC 497	2013	9675	NW 1/4 Section 6	1S	12E	420874	1055
HC 498	2013	9676	NW 1/4 Section 6	1S	12E	420875	1056
HC 499	2013	9677	NW 1/4 Section 6	1S	12E	420876	1057
HC 500	2013	9678	NW 1/4 Section 6	1S	12E	420877	1058
HC 501	2013	9679	NW 1/4 Section 6	1S	12E	420878	1059
HC 502	2013	9680	NE 1/4 Section 1	1S	12E	420879	1060
HC 503	2013	9681	NE 1/4 Section 1	1S	12E	420880	1061
HC 504	2013	9682	NW 1/4 Section 6	1S	12E	420881	1062
HC 505	2013	9683	NW 1/4 Section 6	1S	12E	420882	1063
HC 506	2013	9684	NW 1/4 Section 6	1S	12E	420883	1064
HC 507	2013	9685	NW 1/4 Section 6	1S	12E	420884	1065
HC 508	2013	9686	NE 1/4 Section 6	1S	12E	420885	1066
HC 509	2013	9687	NE 1/4 Section 6	1S	12E	420886	1067
HC 510	2013	9688	NE 1/4 Section 6	1S	12E	420887	1068
HC 511	2013	9689	NE 1/4 Section 6	1S	12E	420888	1069
HC 512	2013	9690	NE 1/4 Section 6	1S	12E	420889	1070
HC 513	2013	9691	NW 1/4 Section 5	1S	12E	420890	1071
HC 514	2013	9692	NW 1/4 Section 5	1S	12E	420891	1072
HC 515	2013	9693	NW 1/4 Section 5	1S	12E	420892	1073
HC 516	2013	9694	NW 1/4 Section 5	1S	12E	420893	1074
HC 517	2013	9695	SW 1/4 Section 5	1S	12E	420894	1075
HC 518	2013	9696	SW 1/4 Section 5	1S	12E	420895	1076
HC 519	2013	9697	SW 1/4 Section 5	1S	12E	420896	1077
HC 520	2013	9698	SW 1/4 Section 5	1S	12E	420897	1078
HC 521	2013	9699	SE 1/4 Section 6	1S	12E	420898	1079
HC 522	2013	9700	SE 1/4 Section 6	1S	12E	420899	1080

Name of Claim	Book of Records	Page	G&SRB&M Section	Township	Range	AMC	
HC 523	2013	9701	SE 1/4 Section 6	1S	12E	420900	1081
HC 524	2013	9702	SE 1/4 Section 6	1S	12E	420901	1082
HC 525	2013	9703	SW 1/4 Section 6	1S	12E	420902	1083
HC 526	2013	9704	SW 1/4 Section 6	1S	12E	420903	1084
HC 527	2013	9705	SW 1/4 Section 6	1S	12E	420904	1085
HC 528	2013	9706	SW 1/4 Section 6	1S	12E	420905	1086
HC 529	2013	9707	SW 1/4 Section 6	1S	12E	420906	1087
HC 530	2013	9708	SE 1/4 Section 1	1S	12E	420907	1088
HC 531	2013	9709	NE 1/4 Section 12	1S	12E	420908	1089
HC 532	2013	9710	NW 1/4 Section 7	1S	12E	420909	1090
HC 533	2013	9711	NW 1/4 Section 7	1S	12E	420910	1091
HC 534	2013	9712	NW 1/4 Section 7	1S	12E	420911	1092
HC 535	2013	9713	NW 1/4 Section 7	1S	12E	420912	1093
HC 536	2013	9714	NW 1/4 Section 7	1S	12E	420913	1094
HC 537	2013	9715	NE 1/4 Section 7	1S	12E	420914	1095
HC 538	2013	9716	NE 1/4 Section 7	1S	12E	420915	1096
HC 539	2013	9717	NE 1/4 Section 7	1S	12E	420916	1097
HC 540	2013	9718	NE 1/4 Section 7	1S	12E	420917	1098
HC 541	2013	9719	NW 1/4 Section 8	1S	12E	420918	1099
HC 542	2013	9720	NW 1/4 Section 8	1S	12E	420919	1100
HC 543	2013	9721	NW 1/4 Section 8	1S	12E	420920	1101
HC 544	2013	9722	NW 1/4 Section 8	1S	12E	420921	1102
HC 545	2013	9723	NE 1/4 Section 8	1S	12E	420922	1103
HC 546	2013	9724	NE 1/4 Section 8	1S	12E	420923	1104
HC 547	2013	9725	NE 1/4 Section 8	1S	12E	420924	1105
HC 548	2013	9726	NE 1/4 Section 8	1S	12E	420925	1106
HC 549	2013	9727	NE 1/4 Section 8	1S	12E	420926	1107
HC 550	2013	9728	NW 1/4 Section 8	1S	12E	420927	1108
HC 551	2013	9729	NW 1/4 Section 8	1S	12E	420928	1109
HC 552	2013	9730	NW 1/4 Section 8	1S	12E	420929	1110
HC 553	2013	9731	NW 1/4 Section 8	1S	12E	420930	1111
HC 554	2013	9732	NE 1/4 Section 7	1S	12E	420931	1112
HC 555	2013	9733	NE 1/4 Section 7	1S	12E	420932	1113
HC 556	2013	9734	NE 1/4 Section 7	1S	12E	420933	1114
HC 557	2013	9735	NW 1/4 Section 7	1S	12E	420934	1115
HC 558	2013	9736	Section 7	1S	12E	420935	1116
HC 559	2013	9737	Section 7	1S	12E	420936	1117
HC 560	2013	9738	Section 7	1S	12E	420937	1118
HC 561	2013	9739	Section 7	1S	12E	420938	1119
HC 562	2013	9740	Section 12	1S	12E	420939	1120
HC 563	2013	9741	Section 12	1S	12E	420940	1121
HC 564	2013	9742	Section 7	1S	12E	420941	1122
HC 565	2013	9743	Section 7	1S	12E	420942	1123
HC 566	2013	9744	Section 7	1S	12E	420943	1124
HC 567	2013	9745	Section 7	1S	12E	420944	1125
HC 568	2013	9746	Section 7	1S	12E	420945	1126
HC 569	2013	9747	Section 7	1S	12E	420946	1127
HC 570	2013	9748	Section 7	1S	12E	420947	1128
HC 571	2013	9749	Section 7	1S	12E	420948	1129
HC 572	2013	9750	Section 7	1S	12E	420949	1130

Exhibit A

Name of Claim	Book of Records	Page	G&SRB&M Section	Township	Range	AMC	
HC 573	2013	9751	Section 8	1S	12E	420950	1131
HC 574	2013	9752	Section 8	1S	12E	420951	1132
HC 575	2013	9753	Section 8	1S	12E	420952	1133
HC 576	2013	9754	Section 8	1S	12E	420953	1134
HC 577	2013	9755	Section 8	1S	12E	420954	1135
HC 578	2013	9756	Section 8	1S	12E	420955	1136
HC 579	2013	9757	Section 8	1S	12E	420956	1137
HC 580	2013	9758	Section 8	1S	12E	420957	1138
HC 581	2013	9759	Section 8	1S	12E	420958	1139
HC 582	2013	9760	Section 8	1S	12E	420959	1140
HC 583	2013	9761	Section 8	1S	12E	420960	1141
HC 584	2013	9762	Section 8	1S	12E	420961	1142
HC 585	2013	9763	Section 8	1S	12E	420962	1143
HC 586	2013	9764	Section 8	1S	12E	420963	1144
HC 587	2013	9765	Section 8	1S	12E	420964	1145
HC 588	2013	9766	Section 8	1S	12E	420965	1146
HC 589	2013	9767	Section 7	1S	12E	420966	1147
HC 590	2013	9768	Section 7	1S	12E	420967	1148
HC 591	2013	9769	Section 7	1S	12E	420968	1149
HC 592	2013	9770	Section 7	1S	12E	420969	1150
HC 593	2013	9771	Section 7	1S	12E	420970	1151
HC 594	2013	9772	Section 7	1S	12E	420971	1152
HC 595	2013	9773	Section 7	1S	12E	420972	1153
HC 596	2013	9774	Section 7	1S	12E	420973	1154
HC 597	2013	9775	Section 7	1S	12E	420974	1155
HC 598	2013	9776	Section 12	1S	12E	420975	1156

Total claims on this list 1156

2013 AUG - 7 9 18
 816 V L - 0117 C102

United States Department of the Interior
Bureau of Land Management
 LANDS/RECREATION & PLANNING
 ONE N CENTRAL AVE
 PHOENIX, AZ 85004 -2203
 Phone: 602-417-9200

Receipt

No: 2849106

Transaction #: 2934815		ENTERED INTO COMPUTER
Date of Transaction: 08/07/2013		
CUSTOMER: AUG 14 2013 PB		
RESOLUTION COPPER MINING 4700 DAYBREAK VIEW PKWY SOUTH JORDAN, UT 84095-5120 US		

LINE #	QTY	DESCRIPTION	REMARKS	UNIT PRICE	TOTAL
1	1.00	LOCATABLE MINERALS / MINING CLAIMS- NOT NEW-UNADJUD, ONE AUTH NO. ONLY / MINING CLAIM MONEY RECEIVED CASES: AMC60069/\$322140.00	MAINT (2301) 2014 2297	- n/a -	322140.00
TOTAL:					\$322,140.00

PAYMENT INFORMATION					
1	AMOUNT:	322140.00	POSTMARKED:	N/A	
	TYPE:	CHECK	RECEIVED:	08/07/2013	
	CHECK NO:	80000330			
	NAME:	RESOLUTION COPPER MINING 4700 DAYBREAK VIEW PKWY SOUTH JORDAN UT 84095-5120 US			

REMARKS
AMC 359404 is Closed, PB

This receipt was generated by the automated BLM Collections and Billing System and is a paper representation of a portion of the official electronic record contained therein.

SEP 16 2013
 MF applied to AMC 406339
 claim was Relocated on 3/3/11 PB

Mass Add/Delete/Update Action Data

Starting Serial Number Ending Serial Number
359395 359404

Errors:
 INVALID ACTION CODE / ASSESSMENT YEAR COMBINATION - [AMC359404]
 CANNOT ADD ASSESSMENT TO AN INACTIVE CLAIM - [AMC359404]

	Action Data:
Action Code:	682 Lookup
Action Remark:	2014
Action Date:	08/07/2013
Receipt Nr:	2849106

Add	Delete	Close
-----	--------	-------

[AMC359395] - [Lode] - 682 - 2014;\$140
 [AMC359396] - [Lode] - 682 - 2014;\$140
 [AMC359397] - [Lode] - 682 - 2014;\$140
 [AMC359398] - [Lode] - 682 - 2014;\$140
 [AMC359399] - [Lode] - 682 - 2014;\$140
 [AMC359400] - [Lode] - 682 - 2014;\$140
 [AMC359401] - [Lode] - 682 - 2014;\$140
 [AMC359402] - [Lode] - 682 - 2014;\$140
 [AMC359403] - [Lode] - 682 - 2014;\$140
 =====
Total Amount Processed : \$1260.00

	Update Action Data:
Action Code:	 Lookup
Action Remark:	
Action Date:	
Receipt Nr:	

Update

Message:

2293 ROWS RETRIEVED

2293 rows - (2293 rows)

CBS Export Results Report

Include Resolved Records

Record Status

- Error Records (E/M/I)
- Accepted Records (A/W)
- "On Hold" Records (H)
- All Records (for s/n or receipt nr)
- Exported, No Results From CBS
- New (not yet exported)

Search Criteria

Enter export Date (mm/dd/yyyy)

Serial Number match (optional)

Receipt Nr (optional)

Export Nr (exclusive)

LR2000 User (defaults to login)

Responsible Area (Errors Only)

- User (U,X)
- Programmer (P,X)
- All (U,P,X)

[Printable Format \(legal/landscape\)](#)

[User Guide](#)

Resend?	Export Nr	A/D	Serial Nr	Multi	Code	\$ Amount	Remarks	Receipt Nr	LR2000 User	#Msg	Resolved?	OK	Stat1	Area	CBS Msg 1	Stat2	Area	Msg 2	CBS 392 ID	392 \$ Amt	Action	Update Date	Resend	Resend Orig	Export Date
<input type="checkbox"/>	4177835	A	AMC361010	682	140.00	2014;\$140	2849106	PAULINEB	1	<input type="checkbox"/>			A	ACCPT					1957581	322140.00	8/14/2013 13:08			8/14/2013	
<input type="checkbox"/>	4177836	A	AMC361011	682	140.00	2014;\$140	2849106	PAULINEB	1	<input type="checkbox"/>			A	ACCPT					1957581	322140.00	8/14/2013 13:08			8/14/2013	
<input type="checkbox"/>	4177837	A	AMC361012	682	140.00	2014;\$140	2849106	PAULINEB	1	<input type="checkbox"/>			A	ACCPT					1957581	322140.00	8/14/2013 13:08			8/14/2013	
<input type="checkbox"/>	4177838	A	AMC361013	682	140.00	2014;\$140	2849106	PAULINEB	1	<input type="checkbox"/>			A	ACCPT					1957581	322140.00	8/14/2013 13:08			8/14/2013	
<input type="checkbox"/>	4177839	A	AMC361014	682	140.00	2014;\$140	2849106	PAULINEB	1	<input type="checkbox"/>			A	ACCPT					1957581	322140.00	8/14/2013 13:08			8/14/2013	
<input type="checkbox"/>	4177840	A	AMC361015	682	140.00	2014;\$140	2849106	PAULINEB	1	<input type="checkbox"/>			A	ACCPT					1957581	322140.00	8/14/2013 13:08			8/14/2013	
<input type="checkbox"/>	4177841	A	AMC361016	682	140.00	2014;\$140	2849106	PAULINEB	1	<input type="checkbox"/>			A	ACCPT					1957581	322140.00	8/14/2013 13:08			8/14/2013	
<input type="checkbox"/>	4177842	A	AMC361017	682	140.00	2014;\$140	2849106	PAULINEB	1	<input type="checkbox"/>			A	ACCPT					1957581	322140.00	8/14/2013 13:08			8/14/2013	
<input type="checkbox"/>	4177843	A	AMC361018	682	140.00	2014;\$140	2849106	PAULINEB	1	<input type="checkbox"/>			A	ACCPT					1957581	322140.00	8/14/2013 13:08			8/14/2013	
<input type="checkbox"/>	4177844	A	AMC361019	682	140.00	2014;\$140	2849106	PAULINEB	1	<input type="checkbox"/>			A	ACCPT					1957581	322140.00	8/14/2013 13:08			8/14/2013	
<input checked="" type="checkbox"/>	4177845	A	AMC361020	682	140.00	2014;\$140	2849106	PAULINEB	1	<input type="checkbox"/>			A	ACCPT					1957581	322140.00	8/14/2013 13:08			8/14/2013	
<input checked="" type="checkbox"/>	4177846	A	AMC361021	682	140.00	2014;\$140	2849106	PAULINEB	1	<input type="checkbox"/>			A	ACCPT					1957581	322140.00	8/14/2013 13:08			8/14/2013	
<input type="checkbox"/>	4177847	A	AMC361022	682	140.00	2014;\$140	2849106	PAULINEB	1	<input type="checkbox"/>			A	ACCPT					1957581	322140.00	8/14/2013 13:08			8/14/2013	
<input type="checkbox"/>	4177848	A	AMC361023	682	140.00	2014;\$140	2849106	PAULINEB	1	<input type="checkbox"/>			A	ACCPT					1957581	322140.00	8/14/2013 13:08			8/14/2013	
<input type="checkbox"/>	4177849	A	AMC361024	682	140.00	2014;\$140	2849106	PAULINEB	1	<input type="checkbox"/>			A	ACCPT					1957581	322140.00	8/14/2013 13:08			8/14/2013	
<input type="checkbox"/>	4177850	A	AMC361025	682	140.00	2014;\$140	2849106	PAULINEB	1	<input type="checkbox"/>			A	ACCPT					1957581	322140.00	8/14/2013 13:08			8/14/2013	
<input type="checkbox"/>	4177851	A	AMC361026	682	140.00	2014;\$140	2849106	PAULINEB	1	<input type="checkbox"/>			A	ACCPT					1957581	322140.00	8/14/2013 13:08			8/14/2013	
<input type="checkbox"/>	4177852	A	AMC361027	682	140.00	2014;\$140	2849106	PAULINEB	1	<input type="checkbox"/>			A	ACCPT					1957581	322140.00	8/14/2013 13:08			8/14/2	
<input type="checkbox"/>	4177853	A	AMC361028	682	140.00	2014;\$140	2849106	PAULINEB	1	<input type="checkbox"/>			A	ACCPT					1957581	322140.00	8/14/2013 13:08			8/14/	
<input type="checkbox"/>	4177854	A	AMC361029	682	140.00	2014;\$140	2849106	PAULINEB	1	<input type="checkbox"/>			A	ACCPT					1957581	322140.00	8/14/2013 13:08			8/14/	

**DEPARTMENT OF THE INTERIOR
BUREAU OF LAND MANAGEMENT
MINING CLAIMS
(LIVE) Serial Register Page**

Run Date/Time: 08/14/2013 03:05 PM

Page 1 of 1

01 05-10-1872;017STAT0091;30USC26,28,34

Total Acres

Serial Number

Case Type 384101: LODE CLAIM

AMC359404

Claim Name: GLADIATOR NO.9

Lead File Number

Commodity :

AMC359395

Case Disposition: **CLOSED**

Required Maintenance Fee:

Name & Address

Int Rel

RESOLUTION COPPER MINING LLC

102 W MAGMA HEIGHTS DR, PO BOX 1944

SUPERIOR, AZ 85173-2523

CLAIMANT

Mer Twp	Rng	Sec	Quadrant	District/Field Office	County
14	0010S	0130E	028 NW, SW	LOWER SONORAN FO	PINAL
14	0010S	0130E	029 NE, SE	LOWER SONORAN FO	PINAL

Act Date	Code	Action	Action Remarks	Receipt Number
10/24/2003	403	LOCATION DATE		
01/08/2004	395	RECORDATION NOTICE RECD	\$25.00;1	809146
07/22/2010	682	MAINTENANCE FEE/\$140	2011	2175535
08/03/2009	682	MAINTENANCE FEE/\$140	2010	1969185
08/12/2008	582	MAINTENANCE FEE/\$125	2009	1759150
08/13/2007	582	MAINTENANCE FEE/\$125	2008	1542107
08/14/2006	582	MAINTENANCE FEE/\$125	2007	1333739
08/15/2005	582	MAINTENANCE FEE/\$125	2006	1128508
08/24/2004	582	MAINTENANCE FEE/\$125	2005	935863
01/08/2004	484	LOCATION YEAR / MAINTENANCE	2004	809146
03/11/2011	311	RELQ FILED (IN TOTAL)		
05/23/2005	669	LAND STATUS CHECKED		
08/24/2004	396	TRF OF INTEREST FILED	BHP COPPER INC	935863
01/08/2004	501	ACCT ADV IN LEAD FILE	AMC359395;	

Line Nr Remarks

**NO WARRANTY IS MADE BY BLM
FOR USE OF THE DATA FOR
PURPOSES NOT INTENDED BY BLM**

**DEPARTMENT OF THE INTERIOR
BUREAU OF LAND MANAGEMENT
MINING CLAIMS
(LIVE) Serial Register Page**

Run Date/Time: 09/16/2013 02:16 PM

Page 1 of 1

01 05-10-1872;017STAT0091;30USC26,28,34

Total Acres

Serial Number

Case Type 384101: LODE CLAIM

20.660

AMC406339

Claim Name: GLADIATOR NO. 9

Lead File Number

Commodity :

AMC406339

Case Disposition: ACTIVE

Required Maintenance Fee: \$140.00

RELOCATED CLAIM

Name & Address

Int Rel

RESOLUTION COPPER MINING LLC

102 W MAGMA HEIGHTS DR, PO BOX 1944

SUPERIOR, AZ 85173-2523

CLAIMANT

Mer Twp Rng Sec

Quadrant

District/Field Office

County

14 0010S 0130E 028

NW, SW

LOWER SONORAN FO

PINAL

14 0010S 0130E 029

NE, SE

LOWER SONORAN FO

PINAL

Act Date

Code Action

Action Remarks

Receipt Number

03/03/2011

403

LOCATION DATE

03/11/2011

395

RECORDATION NOTICE RECD

1

2308201

07/16/2012

682

MAINTENANCE FEE/\$140

2013;\$140

2609343

08/03/2011

682

MAINTENANCE FEE/\$140

2012

2395586

03/11/2011

484

LOCATION YEAR / MAINTENANCE

2011

2308201

06/27/2011

669

LAND STATUS CHECKED

03/11/2011

501

ACCT ADV IN LEAD FILE

AMC406339;

Line Nr Remarks

NO WARRANTY IS MADE BY BLM
FOR USE OF THE DATA FOR
PURPOSES NOT INTENDED BY BLM

Mass Add/Delete/Update Action Data

Starting Serial Number Ending Serial Number

406339

406339

ENTERED INTO COMPUTER

SEP 16 2013

	Action Data:
Action Code:	682 Lookup
Action Remark:	2014
Action Date:	08/07/2013
Receipt Nr:	2849106

Add **Delete** **Close**

[AMC406339] - [Lode] - 682 - 2014;\$140

=====
Total Amount Processed : \$140.00

	Update Action Data:
Action Code:	Lookup
Action Remark:	
Action Date:	
Receipt Nr:	

Update

**DEPARTMENT OF THE INTERIOR
BUREAU OF LAND MANAGEMENT
MINING CLAIMS
(LIVE) Serial Register Page**

Run Date/Time: 09/16/2013 02:36 PM

Page 1 of 1

01 05-10-1872;017STAT0091;30USC26,28,34

Case Type 384101: LODE CLAIM

Claim Name: GLADIATOR NO. 9

Commodity :

Case Disposition: ACTIVE

Required Maintenance Fee: \$140.00

Total Acres

20.660

Serial Number

AMC406339

Lead File Number

AMC406339

Name & Address

Int Rel

RESOLUTION COPPER MINING LLC

102 W MAGMA HEIGHTS DR, PO BOX 1944

SUPERIOR, AZ 85173-2523

CLAIMANT

Mer	Twp	Rng	Sec	Quadrant	District/Field Office	County
14	0010S	0130E	028	NW, SW	LOWER SONORAN FO	PINAL
14	0010S	0130E	029	NE, SE	LOWER SONORAN FO	PINAL

Act Date	Code	Action	Action Remarks	Receipt Number
03/03/2011	403	LOCATION DATE		
03/11/2011	395	RECORDATION NOTICE RECD	1	2308201
08/07/2013	682	MAINTENANCE FEE/\$140	2014;\$140 ✓	2849106 ✓
07/16/2012	682	MAINTENANCE FEE/\$140	2013;\$140	2609343
08/03/2011	682	MAINTENANCE FEE/\$140	2012	2395586
03/11/2011	484	LOCATION YEAR / MAINTENANCE	2011	2308201
06/27/2011	669	LAND STATUS CHECKED		
03/11/2011	501	ACCT ADV IN LEAD FILE	AMC406339;	

Line Nr Remarks

NO WARRANTY IS MADE BY BLM
FOR USE OF THE DATA FOR
PURPOSES NOT INTENDED BY BLM

Refund after verifying that the claims are closed by pulling the casefile - closure decision was sent.

Claim was Relocated on ^{Dmy} 3-11-11; the new AMC # is AMC 406339. PB

*Resolution
Copper*

DEPARTMENT OF THE INTERIOR
BUREAU OF LAND MANAGEMENT
MINING CLAIMS

MC Customer Information - With Serial No. and Claim Name
ACTIVE, CLOSED CLAIMS

Run Date: 08/19/2013 10:11 AM

Page 34 of 34

<u>Serial No.</u>	<u>Claim Name/Number</u>	<u>Lead Serial No.</u>	<u>Disposition</u>
AMC60362	ANNEX	AMC60069	ACTIVE
AMC60363	APEX	AMC60069	ACTIVE
AMC60364	BROKEN HILL NO 1	AMC60069	ACTIVE
AMC60365	COBRE VERDE NO 2	AMC60069	ACTIVE
AMC60366	COBRE VERDE NO 3	AMC60069	ACTIVE
AMC60367	COPPER BELL	AMC60069	ACTIVE
AMC60389	ILLINOIS	AMC60069	ACTIVE
AMC60390	INDIANA	AMC60069	ACTIVE
AMC60391	IOWA	AMC60069	ACTIVE
AMC60392	LEAD HILL	AMC60069	ACTIVE
AMC60394	SOUTH SYNDICATE NO 6	AMC60069	ACTIVE
AMC60395	SOUTH SYNDICATE NO 7	AMC60069	ACTIVE
AMC60396	SOUTH SYNDICATE NO 8	AMC60069	ACTIVE
AMC60397	SOUTH SYNDICATE NO 9	AMC60069	ACTIVE
AMC60398	SOUTH SYNDICATE NO10	AMC60069	ACTIVE
AMC60399	SOUTH SYNDICATE NO11	AMC60069	ACTIVE
AMC60400	SOUTH SYNDICATE NO12	AMC60069	ACTIVE
AMC60401	TOUCH NOT NO 2	AMC60069	ACTIVE
AMC60402	EXTENSION NO 1A	AMC60069	ACTIVE
AMC60403	EXTENSION NO 2	AMC60069	ACTIVE
AMC60404	EXTENSION NO 3	AMC60069	ACTIVE
AMC60405	EXTENSION NO 4	AMC60069	ACTIVE
AMC60406	EXTENSION NO 5	AMC60069	ACTIVE
AMC60407	EXTENSION NO 6	AMC60069	ACTIVE
AMC60408	EXTENSION NO 7	AMC60069	ACTIVE
AMC60409	EXTENSION NO 8	AMC60069	ACTIVE
AMC60433	EXTENSION NO 31	AMC60069	ACTIVE
AMC60434	EXTENSION NO 32	AMC60069	ACTIVE
AMC60435	EXTENSION NO 33	AMC60069	ACTIVE
AMC60436	EXTENSION NO 34	AMC60069	ACTIVE
AMC60437	EXTENSION NO 35	AMC60069	ACTIVE
AMC60438	EXTENSION NO 36	AMC60069	ACTIVE
AMC60439	EXTENSION NO 37	AMC60069	ACTIVE
AMC60440	EXTENSION NO 38	AMC60069	ACTIVE
AMC60441	EXTENSION NO 39	AMC60069	ACTIVE
AMC60442	EXTENSION NO 40	AMC60069	ACTIVE
AMC60443	EXTENSION NO 41	AMC60069	ACTIVE
AMC60452	OAK NO 45	AMC60069	ACTIVE
AMC60453	BROKEN HILL NO 2	AMC60069	ACTIVE

Number of ACTIVE cases: 1156

AMC355530	OAK NO 38A	AMC355529	CLOSED
AMC355531	OAK NO 39A	AMC355529	CLOSED
AMC355532	OAK NO 40A	AMC355529	CLOSED
AMC355533	OAK NO 41A	AMC355529	CLOSED
AMC359404	GLADIATOR NO.9	AMC359395	CLOSED
AMC362909	OLGA 7	AMC362903	CLOSED
AMC362910	OLGA 8	AMC362903	CLOSED
AMC362911	OLGA 9	AMC362903	CLOSED
AMC362912	OLGA 10	AMC362903	CLOSED
AMC46006	MARGARET # 326	AMC45684	CLOSED
AMC46009	MARGARET # 329	AMC45684	CLOSED
AMC46010	MARGARET # 330	AMC45684	CLOSED

Number of CLOSED cases: 12

*Reloc
3-11-11*

*Relocated 3/3/11
Amc 406339*

*Apply M/Fee 10
406339
SEP 16 2013 PB*

**DEPARTMENT OF THE INTERIOR
BUREAU OF LAND MANAGEMENT
MINING CLAIMS**

**MC Customer Information - With Serial No. and Claim Name
ACTIVE, CLOSED CLAIMS**

Run Date: 08/19/2013 10:11 AM

Page 14 of 34

<u>Serial No.</u>	<u>Claim Name/Number</u>	<u>Lead Serial No.</u>	<u>Disposition</u>
AMC424509	SMASHLEY 45	AMC424465	ACTIVE
AMC424510	SMASHLEY 46	AMC424465	ACTIVE
AMC424511	SMASHLEY 47	AMC424465	ACTIVE
AMC424512	SMASHLEY 48	AMC424465	ACTIVE
AMC424513	SMASHLEY 49	AMC424465	ACTIVE
AMC424514	SMASHLEY 50	AMC424465	ACTIVE
AMC424515	SMASHLEY 51	AMC424465	ACTIVE
AMC424516	SMASHLEY 52	AMC424465	ACTIVE
AMC424517	SMASHLEY 53	AMC424465	ACTIVE
AMC424518	SMASHLEY 54	AMC424465	ACTIVE
AMC424519	SMASHLEY 55	AMC424465	ACTIVE
AMC424520	SMASHLEY 56	AMC424465	ACTIVE
AMC424521	SMASHLEY 57	AMC424465	ACTIVE
AMC424522	SMASHLEY 58	AMC424465	ACTIVE
AMC424523	SMASHLEY 59	AMC424465	ACTIVE
AMC424524	SMASHLEY 60	AMC424465	ACTIVE
AMC424525	SMASHLEY 61	AMC424465	ACTIVE
AMC424526	SMASHLEY 62	AMC424465	ACTIVE
AMC424527	SMASHLEY 63	AMC424465	ACTIVE
AMC424528	SMASHLEY 64	AMC424465	ACTIVE
AMC424529	SMASHLEY 65	AMC424465	ACTIVE
AMC424530	SMASHLEY 66	AMC424465	ACTIVE
AMC424531	SMASHLEY 67	AMC424465	ACTIVE
AMC424532	SMASHLEY 68	AMC424465	ACTIVE
AMC424533	SMASHLEY 69	AMC424465	ACTIVE
AMC424534	SMASHLEY 70	AMC424465	ACTIVE
AMC424535	SMASHLEY 71	AMC424465	ACTIVE
AMC424536	SMASHLEY 72	AMC424465	ACTIVE
AMC424537	SMASHLEY 73	AMC424465	ACTIVE
AMC424538	SMASHLEY 74	AMC424465	ACTIVE
AMC424539	SMASHLEY 75	AMC424465	ACTIVE
AMC424540	SMASHLEY 76	AMC424465	ACTIVE
AMC424541	SMASHLEY 77	AMC424465	ACTIVE
AMC424542	SMASHLEY 78	AMC424465	ACTIVE
AMC424543	SMASHLEY 79	AMC424465	ACTIVE
AMC424544	SMASHLEY 80	AMC424465	ACTIVE
AMC424545	SMASHLEY 81	AMC424465	ACTIVE
AMC424546	SMASHLEY 82	AMC424465	ACTIVE
AMC424547	SMASHLEY 83	AMC424465	ACTIVE
AMC424548	SMASHLEY 84	AMC424465	ACTIVE
AMC424549	SMASHLEY 85	AMC424465	ACTIVE
AMC424550	SMASHLEY 86	AMC424465	ACTIVE
AMC424551	SMASHLEY 87	AMC424465	ACTIVE
AMC424552	SMASHLEY 88	AMC424465	ACTIVE
AMC424553	SMASHLEY 89	AMC424465	ACTIVE
AMC424554	SMASHLEY 90	AMC424465	ACTIVE
AMC424555	SMASHLEY 91	AMC424465	ACTIVE

Number of ACTIVE cases: 806

AMC315169	KAY 153	AMC315168	CLOSED
AMC46919	DACITE #1	AMC46919	CLOSED
AMC46920	DACITE #2	AMC46919	CLOSED
AMC46921	DACITE #3	AMC46919	CLOSED
AMC46922	DACITE #4	AMC46919	CLOSED
AMC46923	DACITE #5	AMC46919	CLOSED
AMC46924	DACITE #6	AMC46919	CLOSED
AMC47104	KAY NO 139	AMC46919	CLOSED
AMC47109	KAY NO 144	AMC46919	CLOSED
AMC47119	KAY NO 154	AMC46919	CLOSED

Number of CLOSED cases: 10

**NO WARRANTY IS MADE BY BLM FOR USE OF THE DATA
FOR PURPOSES NOT INTENDED BY BLM.**



OFFICIAL RECORDS OF
PINAL COUNTY RECORDER

July 16, 2012

DATE/TIME: 07/20/2012 1353
FEE: \$24.00
PAGES: 20
FEE NUMBER: 2012-061934



When Recorder Return to:
Resolution Copper Mining LLC.
P.O Box 1944
Superior, Arizona 85273

AMC 45684
46919
60069
312984
~~312984~~
316548

Notice of Intent to Hold


To Whom It May Concern:

Resolution Copper Mining LLC., authorized to do business in the State of Arizona has complied with the Final Rule as published in the Federal Register which implements provisions of the Interior Department and the related agencies' Appropriations Act of 2003, that requires annual rental fees of \$140.00 for each mining claim and site located and held under the General Mining Law of 1872.

Therefore, **Resolution Copper Mining LLC.** intends to hold those certain unpatented lode claims and mill sites situated in Pinal County, Arizona of which Bureau of Land Management assigned serial numbers to each, together with the name, docket and page of the official records in **Pinal County**, Arizona, as shown in Exhibit "A" attached hereto and made a part thereof.

This Notice is given with respect to the assessment year 2012/2013.


Sincerely,



Sterling Hundley
Financial Operations Officer
As Manager
Resolution Copper Company
Resolution Copper Mining LLC.

RECEIVED
BLM AZ STATE OFFICE
2012 DEC 21 A 10:29
PHOENIX, ARIZONA

State of Arizona)
County of Pinal) ss.

The foregoing instrument was acknowledged before me on the 16 day of July 2012, by **Sterling Hundley Financial Operations Officer as Manager for Resolution Copper Mining LLC.**, on behalf of the Company.


Notary Public



488 entered on 439 claims located prior to 1993. (Highlighted in yellow)

**RESOLUTION COPPER MINING LLC
NOTICE OF INTENT TO HOLD THE FOREGOING UNPATENTED MINING CLAIMS
FOR THE YEARS 2012/2013**

Name of Claim	Book of Records	Page	G&SRB&M Section	Township	Range	AMC	
Red Brick 1 (Placer)	38	262	NW1/4 4	2S	12E	60069	
Apex	41	72	SW1/4 25	1S	12E	60083	
Ash No. 1	40	272	SE 1/4 25	1S	12E	60084	
Ash No. 6	40	276	NE1/4NW1/4 29	1S	13E	60085	
Ash No. 8	40	278	NE1/4SE1/4SW1/4NW1/4 30	1S	13E	60086	
Ash No. 9	40	279	NE1/4SE1/4 25	1S	12E	60087	
Ash No. 10	40	280	NE1/4SE1/4 25	1S	12E	60088	
Ash No. 11	40	281	NE1/4 25	1S	12E	60089	
Ash No. 12	40	282	NE1/4 25, NW1/4 30	1S	12E	60090	
Ash No. 13	40	283	NW1/4NE1/4 30, NW1/4 29	1S	13E	60091	
Ash No. 14	40	284	NW1/4 29	1S	13E	60092	
Ash No. 15	40	285	NW1/4NE1/4 29	1S	13E	60093	
Ash No. 16	42	179	NW1/4NE1/4SE1/4SW1/4 25	1S	12E	60094	
Ash No. 17	Dkt362	255	NE1/4 29	1S	13E	60095	
Ash No. 18	Dkt362	256	NW1/4NE1/4 29	1S	13E	60096	
Ash No. 19	Dkt362	257	NW1/4 29	1S	13E	60097	
Ash No. 20	Dkt362	258	NW1/4 29	1S	13E	60098	
Ash No. 21	Dkt362	259	NW1/4 29	1S	13E	60099	
Ash No. 22	Dkt362	260	NW1/4NE1/4 30	1S	13E	60100	
Ash No. 23	Dkt362	261	NE1/4 30	1S	13E	60101	
Ash No. 24	Dkt362	262	NW1/4NE1/4 30	1S	13E	60102	
Ash No. 25	Dkt362	263	NW1/4 30	1S	13E	60103	
Ash No. 26	Dkt362	264	NE1/4 25	1S	12E	60104	
Ash No. 27	Dkt362	265	NE1/4 25	1S	12E	60105	
Ash No. 28	Dkt362	266	NE1/4 25	1S	12E	60106	
Ash No. 29	Dkt362	267	NW1/4NE1/4 25	1S	12E	60107	
Russ No. 8	Dkt687	360	NW1/4 25	1S	12E	60108	
Russ No. 9	Dkt687	361	NW1/4 25	1S	12E	60109	
Russ No. 10	Dkt687	362	NW1/4 25	1S	12E	60110	
Russ No. 11	Dkt687	363	NW1/4 25	1S	12E	60111	
Russ No. 12	Dkt687	364	NW1/4NE1/4 25	1S	12E	60112	
Russ No. 13	Dkt687	365	NE1/4 26, SE1/4 23	1S	12E	60113	
Russ No. 14	Dkt687	366	NE1/4 26, SE1/4 23	1S	12E	60114	
Russ No. 15	Dkt687	367	NW1/4 25, NE1/4 26, SE1/4 23, SW1/4 24	1S	12E	60115	
Russ No. 16A	Dkt693	225	NW1/4 25, SW1/4 24	1S	12E	60116	
Russ No. 17A	Dkt693	226	NW1/4 25, SW1/4 24	1S	12E	60117	
Russ No. 18A	Dkt693	227	NW1/4 25, SW1/4 24	1S	12E	60118	
Russ No. 19A	Dkt693	228	SE1/4SW1/4 24, NW1/4NE1/4 25	1S	12E	60119	
Russ No. 20A	Dkt687	373	SE1/4 24, NE1/4 25	1S	12E	60120	
Russ No. 21	Dkt687	374	SE1/4 24, NE1/4 25	1S	12E	60121	
Russ No. 22	Dkt687	375	SE1/4 24, NE1/4 25	1S	12E	60122	
Russ No. 23	Dkt687	376	SE1/4 24, NE1/4 25	1S	12E	60123	
Russ No. 24	Dkt687	376	SE1/4 24, NE1/4 25	1S	12E	60124	
Russ No. 1	F	351	SW1/4SE1/4 25	1S	12E	60125	
Russ No. 2	F	41	73	SW1/4 25	1S	12E	60201
Hard Rock No. 1	H	461	SE1/4 36	1S	12E	60126	
Hard Rock No. 2	H	43	SE1/4 36	1S	12E	60129	
Hard Rock No. 3	H	44	SE1/4 36	1S	12E	60130	
Monarch No. 1	F	354	SE1/4SW1/4 36	1S	12E	60131	
Nadene	F	75	SE1/4 36	1S	12E	60132	
Nadene No. 1	F	74	SE1/4 36	1S	12E	60133	
Oak No. 9	F	69	NW1/4SE1/4SW1/4	1S	13E	60136	

1
2
3
4
5
6
7
8
9
10
11
12
13
14
15
16
17
18
19
20
21
22
23
24
25
26
27
28
29
30
31
32
33
34
35
36
37
38
39
40
41
42
43
44
45
46
47
48
49
50
51
52

Exhibit A

Name of Claim	Book of Records	Page	G&SRB&M Section	Township	Range	AMC	
Hard Rock No. 2	41	193	NE1/42				
Hard Rock No. 6	H	457	SW1/41,NE1/4SE1/42	2S	12E	60203	110
Hard Rock No. 7	H	460	NE1/42	2S	12E	60204	111
Hard Rock No. 11	36	60	NW1/4SW1/41,NE1/4SE1/42	2S	12E	60205	112
Hard Rock No. 12	36	61	NE1/42,NW1/41	2S	12E	60206	113
Horn Silver	41	191	NE1/42	2S	12E	60207	114
Horn Silver No. 1	41	195	NE1/42	2S	12E	60208	115
Jane	41	192	NE1/42	2S	12E	60209	116
Johnnie (Little)	34	185	NW1/42,NE1/4 3	2S	12E	60210	117
Karie	246	21	NW1/42,NE1/4 3	2S	12E	60211	118
Legal-Tender	41	189	NE1/4NW1/4 2	2S	12E	60212	119
Libbie amended #2	34	186	SW1/4 2	2S	12E	60213	120
Libbie No. 1	34	187	SW1/4 2	2S	12E	60214	121
Libbie No. 2	34	188	SW1/4 2	2S	12E	60215	122
Maggie	39	397	NW1/4 2	2S	12E	60216	123
Michigan	39	400	SW1/4 2	2S	12E	60218	124
New York	40	35	SE1/4 2	2S	12E	60219	125
Rube	34	189	SW1/4 2	2S	12E	60220	126
Ruby	34	190	NW1/4SW1/4 2	2S	12E	60221	127
Sallie	34	195	NW1/42,NE1/4 3	2S	12E	60222	128
Apache Leap	26	353	SW1/41,SE1/4 2	2S	12E	60223	129
Cobre Verde	39	213	NW1/4NE1/4 11	2S	12E	60224	130
Cobre Verde No. 1	1/AM/MI	252	NW1/4NE1/4 11	2S	12E	60225	131
Connecting Link	1/AM/MI	313	SW1/4LNW1/4NE1/4 12	2S	12E	60226	132
Connecting Link No. 1	1/AM/MI	204	NW1/4NE1/4 11	2S	12E	60227	133
Connecting Link No. 2	1/AM/MI	205	NE1/4 11,SE1/4 2	2S	12E	60228	134
Connecting Link No. 3	1/AM/MI	206	NE1/4 11,SE1/4 2	2S	12E	60229	135
Connecting Link No. 4	1/AM/MI	207	NE1/4 11,NW1/4 12,SE1/4 2	2S	12E	60230	136
Dacite No. 12	39	69	SE1/412	2S	12E	60231	137
Dacite No. 13	39	70	SW1/47	2S	12E	60238	138
San Juan	D	42	SE1/4SW1/42	2S	13E	60239	139
South Syndicate No. 1	40	256	SE1/41	2S	12E	60244	140
South Syndicate No. 2	40	259	SE1/41	2S	12E	60245	141
South Syndicate No. 3	40	260	SE1/41	2S	12E	60246	142
South Syndicate No. 4	40	261	SE1/41	2S	12E	60247	143
South Syndicate No. 5	40	262	SW1/46	2S	12E	60248	144
Sun #2	Dkt509	313	NW1/4NE1/432	1S	13E	60249	145
Sun #3	Dkt509	314	NE1/432	1S	13E	60250	146
Sun #4	Dkt509	315	NW1/4NE1/4SW1/4SE1/432	1S	13E	60251	147
Sun #5	Dkt509	316	NE1/42	1S	13E	60252	148
Sun #6	Dkt509	317	SW1/4SE1/432	1S	13E	60253	149
Sun #7	Dkt509	318	SE1/432	1S	13E	60254	150
Sun #8	Dkt509	319	SW1/4SE1/432	1S	13E	60255	151
Sun #9	Dkt509	320	SE1/432	1S	13E	60256	152
Sun #10	Dkt509	321	SW1/4SE1/432	1S	13E	60257	153
Sun #11	Dkt509	322	SE1/432	1S	13E	60258	154
Sun #12	Dkt509	323	SW1/4SE1/432	1S	13E	60259	155
Sun #13	Dkt509	324	SE1/42	1S	13E	60260	156
Sun #14	Dkt509	325	NW1/46	1S	13E	60261	157
Sun #15	Dkt509	326	NW1/4NE1/46	2S	13E	60262	158
Sun #16	Dkt509	327	NW1/46	2S	13E	60263	159
Sun #17	Dkt509	328	NW1/4NE1/46	2S	13E	60264	160
Sun #18	Dkt509	329	NW1/46	2S	13E	60265	161
Sun #19	Dkt509	330	NW1/4NE1/46	2S	13E	60266	162
Sun #20	Dkt509	331	NW1/46	2S	13E	60267	163
Sun #21	Dkt509	332	NW1/4NE1/46	2S	13E	60268	164
Sun #22	Dkt509	333	NW1/4SW1/46	2S	13E	60269	165
				2S	13E	60270	166

Exhibit A

Name of Claim	Book of Records	Page	G&SRB&M Section	Township	Range	AMC	
Sun #23	Dkt509	334	NW1/4NE1/4SE1/4SW1/46	2S	13E	60271	167
Sun #24	Dkt509	335	SW1/46	2S	13E	60272	168
Sun #25	Dkt509	336	SW1/4SE1/46	2S	13E	60273	169
Sun #26	Dkt509	337	SW1/46	2S	13E	60274	170
Sun #27	Dkt509	338	SW1/4SE1/46	2S	13E	60275	171
Sun #28	Dkt509	339	SW1/4SE1/46	2S	13E	60276	172
Sun #29	Dkt509	340	SE1/46	2S	13E	60277	173
Sun #30	Dkt509	341	SE1/46	2S	13E	60278	174
Sun #31	Dkt509	342	SE1/46	2S	13E	60279	175
Sun #32	Dkt509	343	SE1/4NE1/46	2S	13E	60280	176
Sun #33	Dkt509	344	NE1/46	2S	13E	60281	177
Sun #34	Dkt509	345	NE1/46	2S	13E	60282	178
Sun #35	Dkt509	346	NE1/46	2S	13E	60283	179
Sun #36	Dkt509	347	NE1/46	2S	13E	60284	180
Sun #37	Dkt509	348	SE1/432.SW1/433	1S	13E	60285	181
Sun #38	Dkt509	349	SE1/42.SW1/433	1S	13E	60286	182
Sun #40	Dkt509	351	SW1/4SE1/433	1S	13E	60288	183
Sun #41	Dkt509	352	SW1/4SE1/433	1S	13E	60289	184
Sun #44	Dkt509	355	SE1/433	1S	13E	60290	185
Sun #45	Dkt509	356	SE1/433	1S	13E	60291	186
Sun #48	Dkt509	359	SE1/433.SW1/434	1S	13E	60292	187
Sun #49	Dkt509	360	SE1/433.SW1/434	1S	13E	60293	188
Sun #52	Dkt509	363	NW1/428	1S	13E	60294	189
Sun #53	Dkt509	364	NW1/428	1S	13E	60295	190
Sun #54	Dkt509	365	NW1/4NE1/428	1S	13E	60296	191
Sun #55	Dkt509	366	NE1/428	1S	13E	60297	192
Sun #56	Dkt509	367	NE1/428	1S	13E	60298	193
Sun #57	Dkt509	368	NE1/428	1S	13E	60299	194
Sun #58	Dkt509	369	NE1/428.NW1/427	1S	13E	60300	195
Sun #59	Dkt509	370	NW1/427	1S	13E	60301	196
Sun #60	Dkt509	371	NW1/427	1S	13E	60302	197
Sun #61	Dkt509	372	NW1/427	1S	13E	60303	198
Sun #62	2001	898	SW1/4NW1/428	1S	13E	60304	199
Sun #63	2001	900	SW1/4NW1/428	1S	13E	60305	200
Sun #64	2001	902	SE1/4SW1/4NW1/4NE1/428	1S	13E	60306	201
Sun #65	2001	904	SE1/4NE1/428	1S	13E	60307	202
Sun #66	2001	905	SE1/4NE1/428	1S	13E	60308	203
Sun #67	2001	906	SE1/4NE1/428	1S	13E	60309	204
Sun #68	Dkt509	379	SE1/4NE1/428.SW1/4NW1/427	1S	13E	60310	205
Sun #69	Dkt509	380	SW1/4NW1/427	1S	13E	60311	206
Sun #70	Dkt509	381	SW1/4NW1/427	1S	13E	60312	207
Sun #71	Dkt509	382	SW1/4NW1/427	1S	13E	60313	208
Sun #42A	Dkt736	743	SW1/4SE1/433	1S	13E	60314	209
Sun #46 A	Dkt736	744	SE1/433	1S	13E	60315	210
Sun #50A	Dkt736	745	SE1/433.SW1/434	1S	13E	60316	211
Annex	38	118	NW1/41.NE1/411	2S	12E	60362	212
Apes	38	117	NW1/412.NE1/411	2S	12E	60363	213
Broken Hill No. 1	38	157	SW1/4SE1/411	2S	12E	60364	214
Cobre Verde No. 2	I/AM/M	253	NW1/4NE1/411	2S	12E	60365	215
Cobre Verde No. 3	20	605	SE1/4SW1/4NW1/4NE1/411	2S	12E	60366	216
Copper Bell	38	116	NW1/412	2S	12E	60367	217
Illinois	I/AM/M	265	NE1/411	2S	12E	60389	218
Indiana	F	572	NE1/411	2S	12E	60390	219
Iowa	F	573	NE1/411	2S	12E	60391	220
Lead Hill	21	272	NE1/4SE1/411	2S	12E	60392	221
South Syndicate No. 6	40	263	SE1/41.NE1/412	2S	12E	60394	222
South Syndicate No. 7	40	264	NW1/47	2S	13E	60395	223

Exhibit A

Name of Claim	Book of Records	Page	G&SRB&M Section	Township	Range	AMC	
South Syndicate No. 8	40	265	NW¼7				
South Syndicate No. 9	40	266	NW¼NE¼7,SW¼6	2S	13E	60396	224
South Syndicate No. 10	40	267	NW¼SW¼7	2S	13E	60397	225
South Syndicate No. 11	40	268	NW¼NE¼SE¼SW¼7	2S	13E	60398	226
South Syndicate No. 12	40	269	NW¼NE¼SE¼7	2S	13E	60399	227
Touch Not No.2	1/AM/MI	315	NE¼SE¼12	2S	13E	60400	228
Extension No. 1A	968	22	SW¼7	2S	12E	60401	229
Extension No. 2	40	410	SW¼SE¼7	2S	13E	60402	230
Extension No. 3	40	411	NE¼7	2S	13E	60403	231
Extension No. 4	40	409	SW¼,7,NW¼18	2S	13E	60404	232
Extension No. 5	40	412	SW¼7,NW¼18	2S	13E	60405	233
Extension No. 6	40	413	SW¼7,NW¼NE¼18	2S	13E	60406	234
Extension No. 7	40	414	SW¼SE¼NE¼18	2S	13E	60407	235
Extension No. 8	40	415	SW¼7,NE¼18	2S	13E	60408	236
Extension No. 31	610	71	SE¼7,NE¼18	2S	13E	60409	237
Extension No. 32	610	72	SE¼7	2S	13E	60433	238
Extension No. 33	610	73	SE¼NE¼7	2S	13E	60434	239
Extension No. 34	610	74	SE¼NE¼7	2S	13E	60435	240
Extension No. 35	610	75	NE¼7	2S	13E	60436	241
Extension No. 36	610	76	NE¼7	2S	13E	60437	242
Extension No. 37	610	77	NE¼7	2S	13E	60438	243
Extension No. 38	610	78	NE¼7	2S	13E	60439	244
Extension No. 39	610	79	NE¼7,SE¼6	2S	13E	60440	245
Extension No. 40	610	80	NE¼7,SE¼6	2S	13E	60441	246
Extension No. 41	610	81	NE¼7,SE¼6	2S	13E	60442	247
Oak No. 45	Dkt566	177	NW¼29	2S	13E	60443	248
Broken Hill No. 2	38	155	SE¼SW¼NW¼11	1S	13E	60452	249
Eric #1	1997-029460	1	NE¼22 & NW¼23	2S	12E	60453	250
Eric #2	1997-029461	1	NE¼22	1S	13E	347702	251
Eric #3	1997-029462	1	NW¼22&NE¼22	1S	13E	347703	252
Eric #4	1997-029463	1	NW¼22	1S	13E	347704	253
Eric #5	1997-029464	1	NE¼21	1S	13E	347705	254
Eric #6	1997-029465	1	NW¼21 & NE¼21	1S	13E	347706	255
Eric #7	1997-029466	1	NW¼21	1S	13E	347707	256
Eric #8	1997-029467	1	NE¼20 & NW¼21	1S	13E	347708	257
Eric #9	1997-029468	1	NE¼20	1S	13E	347709	258
Eric #10	1997-029469	1	SE¼17	1S	13E	347710	259
Eric #11	1997-029470	1	SE¼17&SW¼16	1S	13E	347711	260
Eric #12	1997-029471	1	SW¼16	1S	13E	374412	261
Eric #13	1997-029472	1	SW¼16 & SE¼16	1S	13E	347713	262
Eric #14	1997-029473	1	SE¼16	1S	13E	347714	263
Eric #15	1997-029474	1	SW¼15	1S	13E	347715	264
Eric #16	1997-029475	1	SW¼15&S¼15	1S	13E	347716	265
Eric #17	1997-029476	1	SW¼15	1S	13E	347717	266
Eric #18	1997-029477	1	SE¼15&SW¼14	1S	13E	347718	267
Eric #19	1997-029478	1	SW¼14	1S	13E	347719	268
Eric #20	1997-029479	1	SW¼14	1S	13E	347720	269
Eric #21	1997-029480	1	SW¼14	1S	13E	347721	270
Eric #22	1997-029481	1	SW¼14	1S	13E	347722	271
Eric #23	1997-029482	1	SW¼14	1S	13E	347723	272
Eric #24	1997-029483	1	SW¼14&SE¼15	1S	13E	347724	273
Eric #25	1997-029484	1	SE¼15	1S	13E	347725	274
Eric #26	1997-029485	1	SE¼15	1S	13E	347726	275
Eric #27	1997-029486	1	SE¼15	1S	13E	347727	276
Eric #28	1997-029487	1	SE¼15&SW¼15	1S	13E	347728	277
Eric #29	1997-029488	1	SW¼15	1S	13E	347729	278
Eric #30	1997-029489	1	SW¼15	1S	13E	347730	279
				1S	13E	347731	280

Exhibit A

Name of Claim	Book of Records	Page	G&SRB&M Section	Township	Range	AMC	
Eric #31	1997-029490	1	SW¼15	1S	13E	347732	281
Eric #32	1997-029491	1	SW¼15	1S	13E	347733	282
Eric #33	1997-029492	1	SW¼16	1S	13E	347734	283
Eric #34	1997-029493	1	SE¼16	1S	13E	347735	284
Eric #35	1997-029494	1	SW¼16 & SE¼16	1S	13E	347736	285
Eric #36	1997-029495	1	SW¼16	1S	13E	347737	286
Eric #37	1997-029496	1	SE¼17 & SW¼16	1S	13E	347738	287
Eric #38	1997-029497	1	SE¼17	1S	13E	347739	288
Eric #39	1997-029498	1	SE¼17 & SW¼16	1S	13E	347740	289
Eric #40	1997-029499	1	SW¼16	1S	13E	347741	290
Eric #41	1997-029500	1	SW¼16&SE¼16	1S	13E	347742	291
Eric #42	1997-029501	1	SE¼16	1S	13E	347743	292
Eric #43	1997-029502	1	NE¼16&SE¼16	1S	13E	347744	293
Eric #44	1997-029503	1	SW¼16&SE¼16	1S	13E	347745	294
Eric #45	1997-029504	1	SW¼16	1S	13E	347746	295
Eric #46	1997-029505	1	SE¼17&SW¼16	1S	13E	347747	296
Eric #47	1997-029506	1	SE¼17	1S	13E	347748	297
Eric #48	1997-029507	1	NE¼17&SE¼17	1S	13E	347749	298
Eric #49	1997-029508	1	NE¼17,SE¼17,NW¼16,SW¼14	1S	13E	347750	299
Eric #50	1997-029509	1	NW¼16 & SW¼16	1S	13E	347751	300
Eric #51	1997-029510	1	NE¼16,NW¼16,SE¼16,SW¼16	1S	13E	347752	301
Eric #52	1997-029511	1	NW¼16&NE¼16	1S	13E	347753	302
Eric #53	1997-029512	1	NW¼16	1S	13E	347754	303
Eric #54	1997-029513	1	NE¼17&NW¼16	1S	13E	347755	304
Eric #55	1997-029514	1	NE¼17	1S	13E	347756	305
Eric #56	1997-029515	1	NE¼16&SE¼16	1S	13E	347757	306
Eric #57	1997-029516	1	NE¼16&SE¼16	1S	13E	347758	307
Eric #58	1997-029517	1	NW¼15&SW¼15	1S	13E	347759	308
Eric #59	1997-029518	1	SW¼15&NW¼15	1S	13E	347760	309
Eric #60	1997-029519	1	NW¼15&SW¼15	1S	13E	347761	310
Eric #61	1997-029520	1	NW¼15&SW¼15	1S	13E	347762	311
Eric #62	1997-029521	1	NW¼15,SW¼15,SE¼15,NE¼15	1S	13E	347763	312
Eric #63	1997-029522	1	NE¼15&SE¼15	1S	13E	347764	313
Eric #64	1997-029523	1	NE¼15&SE¼15	1S	13E	347765	314
Eric #65	1997-029524	1	NE¼15&SE¼15	1S	13E	347766	315
Eric #66	1997-029525	1	NE¼15,SE¼15,NW¼14,SW¼14	1S	13E	347767	316
Eric #67	1997-029526	1	SW¼14 & NW¼14	1S	13E	347768	317
Eric #68	1997-029527	1	SW¼14&NW¼14	1S	13E	347769	318
Eric #69	1997-029528	1	SW¼14&NW¼14	1S	13E	347770	319
Eric #70	1997-029529	1	SW¼14&NW¼14	1S	13E	347771	320
Eric #71	1997-029530	1	SW¼14 & NW¼14	1S	13E	347772	321
Eric #72	1997-029531	1	NE¼14	1S	13E	347773	322
Eric #73	1997-029532	1	NE¼14	1S	13E	347774	323
Eric #74	1997-029533	1	NW¼14&NE¼14	1S	13E	347775	324
Eric #75	1997-029534	1	NW¼14	1S	13E	347776	325
Eric #76	1997-029535	1	NW¼14	1S	13E	347777	326
Eric #77	1997-029536	1	NW¼14	1S	13E	347778	327
Eric #78	1997-029537	1	NW¼14	1S	13E	347779	328
Eric #79	1997-029538	1	NW¼14	1S	13E	347780	329
Eric #80	1997-029539	1	NE¼15&NW¼14	1S	13E	347781	330
Eric #81	1997-029540	1	NE¼15	1S	13E	347782	331
Eric #82	1997-029541	1	NE¼15	1S	13E	347783	332
Eric #83	1997-029542	1	NE¼15	1S	13E	347784	333
Eric #84	1997-029543	1	NW¼15&NE¼15	1S	13E	347785	334
Eric #85	1997-029544	1	NW¼15	1S	13E	347786	335
Eric #86	1997-029545	1	NW¼15	1S	13E	347787	336
Eric #87	1997-029546	1	NW¼15	1S	13E	347788	337

Exhibit A.

Name of Claim	Book of Records	Page	G&SRB&M Section	Township	Range	AMC	
Eric #88	19974)29547	1	NW¼15	1S	13E	347789	338
Eric #89	1997-029548	1	NE¼16	1S	13E	347790	339
Eric #90	1997-029549	1	NE¼16	1S	13E	347791	340
Eric #91	1997-029550	1	NE¼16	1S	13E	347792	341
Eric #92	1997-029551	1	NW¼16 & NE¼16	1S	13E	347793	342
Eric #93	1997-029552	1	NW¼16	1S	13E	347794	343
Eric #94	1997-029553	1	NE¼17&NW¼16	1S	13E	347795	344
Eric #95	1997-029554	1	NE¼17	1S	13E	347796	345
Eric #97	1997-029555	1	NE¼17	1S	13E	347797	346
Eric #98	1997-029556	1	NE¼17	1S	13E	347798	347
Eric #99	1997-029557	1	NE¼17&NW¼16	1S	13E	347799	348
Eric #100	1997-029558	1	NW¼16	1S	13E	347800	349
Eric #101	1997-029559	1	NW¼16&NE¼16	1S	13E	347801	350
Eric #102	1997-029560	1	NW¼16,NE¼16,SW¼9,SE¼9	1S	13E	347802	351
Eric #103	1997-029561	1	NW¼16 & SW¼9	1S	13E	347803	352
Eric #104	1997-029562	1	SE¼8,NE¼17,SW¼9, NW¼16	1S	13E	347804	353
Eric #105	1997-029563	1	SE¼8&NE¼17	1S	13E	347805	354
Eric #106	1997-029564	1	SE¼8	1S	13E	347806	355
Eric #107	1997-029565	1	SE¼8 & SW¼9	1S	13E	347807	356
Eric #108	1997-029566	1	SW¼9	1S	13E	347808	357
Eric #109	1997-029567	1	SW¼9 & SE¼9	1S	13E	347809	358
Eric #110	1997-029568	1	SW¼9 & SE¼9	1S	13E	347810	359
Eric #111	1997-029569	1	SW¼9	1S	13E	347811	360
Eric #112	1997-029570	1	SE¼8 & SW¼9	1S	13E	347812	361
Eric #113	1997-029571	1	SE¼8	1S	13E	347813	362
Eric #114	1997-029572	1	SW¼8,SE¼8,NW¼17,NE¼17	1S	13E	347814	363
Eric #115	1997-029573	1	NE¼8,SE¼8,NW¼8,SW¼8	1S	13E	347815	364
Eric #116	1997-029574	1	SE¼8	1S	13E	347816	365
Eric #117	1997-029575	1	SE¼8 " SW¼9	1S	13E	347817	366
Eric #118	1997-029576	1	SW¼9	1S	13E	347818	367
Eric #119	1997-029577	1	SW¼9 & SE¼9	1S	13E	347819	368
Eric #120	1997-029578	1	SW¼9 & SE¼9	1S	13E	347820	369
Eric #121	1997-029579	1	SW¼9	1S	13E	347821	370
Eric #122	1997-029580	1	SE¼8 & SW¼9	1S	13E	347822	371
Eric #123	1997-029581	1	SE¼8	1S	13E	347823	372
Eric #124	1997-029582	1	NE¼8 & SE¼8	1S	13E	347824	373
Eric #125	1997-029583	1	NE¼8,SE¼8,NW¼9,SW¼9	1S	13E	347825	374
Eric #126	1997-029584	1	NW¼9 & SW¼9	1S	13E	347826	375
Eric #127	1997-029585	1	NE¼9,SE¼9,SW¼9,NW¼9	1S	13E	347827	376
Eric #128	1997-029586	1	NW¼9&NE¼9	1S	13E	347828	377
Eric #129	1997-029587	1	NW¼9	1S	13E	347829	378
Eric #130	1997-029588	1	NE¼8 & NW¼9	1S	13E	347830	379
Eric #131	1997-029589	1	NE¼8 & NW¼9	1S	13E	347831	380
Eric #132	19974)29590	1	NW¼9	1S	13E	347832	381
Eric #133	1997-029591	1	NW¼9&NE¼9	1S	13E	347833	382
Eric #135	1997-029592	1	SW¼12	1S	13E	347834	383
Eric #136	1997-029593	1	SE¼11&SW¼12	1S	13E	347835	384
Eric #137	1997-029594	1	SE¼11	1S	13E	347836	385
Eric #138	1997-029595	1	NE¼14&SE¼11	1S	13E	347837	386
Eric #139	1997-029596	1	NE¼14 & SE¼11	1S	13E	347838	387
Eric #140	1997-029597	1	NW¼14,NE¼14,SW¼11,SE¼11	1S	13E	347839	388
Eric #141	1997-029598	1	NW¼14&SW¼11	1S	13E	347840	389
Eric #142	1997-029599	1	NW¼14&SW¼11	1S	13E	347841	390
Eric #143	1997-029600	1	NW¼14&SW¼11	1S	13E	347842	391
Eric #144	1997-029601	1	NW¼14&SW¼11	1S	13E	347843	392
Eric #145	1997-029602	1	NE¼15, NW¼14, SE¼10, SW¼11	1S	13E	347844	393
Eric #146	1997-029603	1	NE¼15&SE¼10	1S	13E	347845	394

Exhibit A

Name of Claim	Book of Records	Page	G&SRB&M Section	Township	Range	AMC	
Eric #147	1997-029604	1	NE¼15 & SE¼10	1S	13E	347846	395
Eric #148	1997-029605	1	NW¼15 & SE¼10	1S	13E	347847	396
Eric #149	1997-029606	1	NW¼15, NE¼15, SW¼10, SE¼10	1S	13E	347848	397
Eric #150	1997-029607	1	NW¼15 & SW¼10	1S	13E	347849	398
Eric #151	1997-029608	1	NW¼15 & SW¼10	1S	13E	347850	399
Eric #152	1997-029609	1	NW¼15 & SW¼10	1S	13E	347851	400
Eric #153	1997-029610	1	NW¼15 & SW¼10	1S	13E	347852	401
Eric #154	1997-029611	1	NE¼16 & SE¼9	1S	13E	347853	402
Eric #155	1997-029612	1	NE¼16 & SE¼9	1S	13E	347854	403
Eric #156	1997-029613	1	NE¼16 & SE¼9	1S	13E	347855	404
Eric #157	1998-000721	1	NE¼9	1S	13E	347856	405
Eric #158	1998-000721	2	NE¼9	1S	13E	347857	406
Eric #159	1998-000721	3	NE¼9	1S	13E	347858	407
Eric #160	1997-029617	1	NW¼10	1S	13E	347859	408
Eric #161	1997-029618	1	NW¼10	1S	13E	347860	409
Eric #162	1997-029619	1	NW¼10	1S	13E	347861	410
Eric #163	1997-029620	1	NW¼10	1S	13E	347862	411
Eric #164	1997-029621	1	NW¼10 & SW¼10	1S	13E	347863	412
Eric #165	1997-029622	1	NE¼10 & SE¼10	1S	13E	347864	413
Eric #166	1997-029623	1	NE¼10 & SE¼10	1S	13E	347865	414
Eric #167	1997-029624	1	NE¼10 & SE¼10	1S	13E	347866	415
Eric #168	1198-000721	4	NE 1/4 10, SE 1/4 10, NW 1/4	1S	13E	347867	416
Eric #169	1997-029626	1	NE¼11 & SW¼11	1S	13E	347868	417
Eric #170	1997-029627	1	NW¼11 & SW¼11	1S	13E	347869	418
Eric #171	1997-029628	1	NW¼11 & SW¼11	1S	13E	347870	419
Eric #172	1997-029629	1	NW¼11 & SW¼11	1S	13E	347871	420
Eric #173	1997-029630	1	NW¼11 & SW¼11 & NE¼11 &	1S	13E	347872	421
Eric #174	1997-029631	1	NE¼11 & SE¼11	1S	13E	347873	422
Eric #175	1997-029632	1	NE¼11 & SE¼11	1S	13E	347874	423
Eric #176	1997-029633	1	NE¼11 & SE¼11	1S	13E	347875	424
Eric #177	1997-029634	1	NE¼11 & SE¼11	1S	13E	347876	425
Eric #178	1997-029635	1	NE¼11 & SE¼11 & NW¼12 &	1S	13E	347877	426
Eric #179	1997-029636	1	NE¼11	1S	13E	347878	427
Eric #180	1997-029637	1	NE¼11	1S	13E	347879	428
Eric #181	1997-029638	1	NW¼11 & NE¼11	1S	13E	347880	429
Eric #182	1997-029639	1	NW¼11	1S	13E	347881	430
Eric #183	1997-029640	1	NW¼11	1S	13E	347882	431
Eric #184	1997-029641	1	NW¼11	1S	13E	347883	432
Eric #185	1997-029642	1	NW¼11	1S	13E	347884	433
Eric #186	1997-029643	1	NE¼10 & NW¼11	1S	13E	347885	434
Eric #187	1997-029644	1	NE¼10	1S	13E	347886	435
Eric #188	1997-029645	1	NE¼10	1S	13E	347887	436
Eric #189	1997-029646	1	NE¼10	1S	13E	347888	437
Eric #190	1997-029647	1	NW¼10	1S	13E	347889	438
Eric #191	1997-029648	1	NW¼10	1S	13E	347890	439
Eric #192	1997-029649	1	NW¼10	1S	13E	347891	440
Eric #193	1997-029650	1	NW¼10	1S	13E	347892	441
Eric #194	1997-029651	1	NW¼10	1S	13E	347893	442
Eric #195	1997-029652	1	NE¼9	1S	13E	347894	443
Eric #196	1997-029653	1	NE¼9	1S	13E	347895	444
Eric #197	1997-029654	1	NE¼9	1S	13E	347896	445
Eric #198	1997-029655	1	SE¼4 & NE¼9	1S	13E	347897	446
Eric #199	1997-029656	1	SE¼4 & NE¼9	1S	13E	347898	447
Eric #200	1997-029657	1	SE¼4 & NE¼9	1S	13E	347899	448
Eric #201	1997-029658	1	NW¼10 & SW¼3	1S	13E	347900	449
Eric #202	1997-029659	1	NW¼10 & SW¼3	1S	13E	347901	450
Eric #203	1997-029660	1	NW¼10 & SW¼3	1S	13E	347902	451

Exhibit A.

Name of Claim	Book of Records	Page	G&SRB&M Section	Township	Range	AMC	
Eric #204	1997-029661	1	NW¼10 & SW¼3	1S	13E	347903	452
Eric #205	1997-029662	1	NW¼10, NE¼10, SW¼3, SE¼3	1S	13E	347904	453
Eric #206	1997-029663	1	SE¼8 & NE¼10	1S	13E	347905	454
Eric #207	1997-029664	1	SE¼3 & NE¼10	1S	13E	347906	455
Eric #208	1997-029665	1	SE¼3 & NE¼10	1S	13E	347907	456
Eric #209	1997-029666	1	SE¼3, SW¼2, NE¼10, NW¼11	1S	13E	347908	457
Eric #210	1997-029667	1	SW¼2 & NW¼11	1S	13E	348024	458
Eric #211	1997-029668	1	SW¼2 & NW¼11	1S	13E	348025	459
Eric #212	1997-029669	1	NW¼11 & SW¼2	1S	13E	348026	460
Eric #213	1997-029670	1	SW¼2 & NW¼11	1S	13E	348027	461
Eric #214	1998-721	5	SW¼2, SE¼2, NW¼11, NE¼11	1S	13E	348028	462
Eric #215	1997-029672	1	NE¼11 & SE¼2	1S	13E	348029	463
Eric #216	1997-029673	1	SE¼2 & NE¼11	1S	13E	348030	464
Eric #217	1997-029674	1	SE¼2	1S	13E	348031	465
Eric #218	1998-000721	6	SW¼2 & SE¼2	1S	13E	348032	466
Eric #219	1997-029676	1	SW¼2	1S	13E	348033	467
Eric #220	1997-029677	1	SW¼2	1S	13E	348034	468
Eric #221	1997-029678	1	SW¼2	1S	13E	348035	469
Eric #222	1997-029679	1	SW¼2	1S	13E	348036	470
Eric #223	1997-029680	1	SE¼3 & SW¼2	1S	13E	348037	471
Eric #224	1998-000721	7	NE¼10 & SE¼3	1S	13E	348038	472
Eric #225	1997-029682	1	SE¼3	1S	13E	348039	473
Eric #226	1997-029683	1	SE¼3	1S	13E	348040	474
Eric #227	1997-029684	1	SW¼3 & SE¼3	1S	13E	348041	475
Eric #228	1998-000721	8	NW¼10 & SW¼3	1S	13E	348042	476
Eric #229	1998-000721	9	NW¼10 & SW¼3	1S	13E	348043	477
Eric #230	1997-029687	1	SE¼3 & NE¼3	1S	13E	348044	478
Eric #231	1997-029688	1	SE¼3 & NE¼3	1S	13E	348045	479
Eric #232	1997-029689	1	SE¼3, NE¼3, SW¼2, NW¼2	1S	13E	348046	480
Eric #233	1997-029690	1	SW¼2 & NW¼2	1S	13E	348047	481
Eric #234	1997-029691	1	SW¼2 & NW¼2	1S	13E	348048	482
Eric #235	1997-029692	1	SW¼2 & NW¼2	1S	13E	348049	483
Eric #236	1998-000721	10	NW 1/4 2, SW 1/4 2	1S	13E	348050	484
Eric #237	1997-029694	1	NE¼2 & SE¼2	1S	13E	348051	485
Eric #238	1997-029695	1	NE¼2	1S	13E	348052	486
Eric #239	1997-029696	1	NE¼2	1S	13E	348053	487
Eric #240	1997-029697	1	NW¼2	1S	13E	348054	488
Eric #241	1997-029698	1	SE¼4 & NE¼9	1S	13E	348055	489
Eric #242	1997-029699	1	SE¼2	1S	13E	348056	490
Eric #243	1997-029700	1	NW¼28	1S	13E	348057	491
Eric #244	1997-029701	1	NW¼28 & NE¼28	1S	13E	348058	492
Eric #245	1997-029702	1	NE¼28	1S	13E	348059	493
Eric #246	1997-029703	1	NE¼28 & NW¼27	1S	13E	348060	494
Eric #247	1997-029704	1	NW¼28	1S	13E	348061	495
Eric #248	1997-029705	1	NE¼2	1S	13E	348062	496
Eric #249	1997-029706	1	NE¼2	1S	13E	348063	497
Eric #250	1997-029707	1	NE¼20 & NW¼20	1S	13E	348064	498
Eric #251	1997-029708	1	NE¼20, NW¼20, SW¼20, SE¼20	1S	13E	348065	499
Eric #252	1997-029709	1	SW¼20 & NW¼20	1S	13E	348066	500
Eric #253	1997-029710	1	NW¼20	1S	13E	348067	501
Eric #254	1997-029711	1	N-W¼20	1S	13E	348068	502
Eric #255	1997-029712	1	NW¼20 & SW¼20	1S	13E	348069	503
Eric #256	1997-029713	1	NW¼20 & SW¼20	1S	13E	348070	504
Eric #257	1997-029714	1	NW¼20	1S	13E	348071	505
Eric #258	1997-029715	1	NW¼20	1S	13E	348072	506
Eric #259	1997-029716	1	NW¼20 & SW¼20	1S	13E	348073	507
Eric #260	1997-029717	1	NE¼19, SE¼19, NW¼20, SW¼20	1S	13E	348074	508

Exhibit A

Name of Claim	Book of Records	Page	G&SRB&M Section	Township	Range	AMC	
Eric #261	1997-029718	1	NE¼19 & NW¼20	1S	13E	348075	509
Eric #262	1997-029719	1	NW¼19&NE¼19	1S	13E	348076	510
Eric #263	1997-029720	1	NE¼19,SE¼19,NW¼19,SW¼19	1S	13E	348077	511
Eric #264	1997-029721	1	SW¼19 & SE¼19	1S	13E	348078	512
Eric #265	1997-029722	1	SE¼19 & SW¼20	1S	13E	348079	513
Eric #266	1997-029723	1	SW¼20	1S	13E	348080	514
Eric #267	1997-029724	1	SW¼20	1S	13E	348081	515
Eric #268	1997-029725	1	SW¼20	1S	13E	348082	516
Eric #269	1997-029726	1	SW¼20	1S	13E	348083	517
Eric #270	1997-029727	1	SE¼20 & SW¼20	1S	13E	348084	518
Eric #271	1997-029728	1	SE¼20,SW¼20,NW¼29,NE¼29	1S	13E	348085	519
Eric #272	1997-029729	1	SW¼20&NW¼29	1S	13E	348086	520
Eric #273	1998-000721	1	SE¼19&NE¼30	1S	13E	348087	521
Eric #274	1997-029731	1	NE¼20,NW¼20,SW¼17,SE¼17	1S	13E	348088	522
Eric #275	1997-029732	1	NW¼20 & SW¼17	1S	13E	348089	523
Eric #276	1997-029733	1	NW¼20 & SW¼17	1S	13E	348090	524
Eric #277	1997-029734	1	NW¼20 & SW¼17	1S	13E	348091	525
Eric #278	1997-029735	1	NW¼20 & SW¼17	1S	13E	348092	526
Eric #280	1997-029736	1	SE¼13 & NE¼24	1S	13E	348093	527
Eric #281	1997-029737	1	SW¼18&NW¼19	1S	14E	348094	528
Eric #282	1997-029738	1	SW¼18&NW¼19	1S	14E	348095	529
Eric #283	1997-029739	1	SW¼18&NW¼19	1S	14E	348096	530
Eric #284	1997-029740	1	SW¼18&NW¼19	1S	14E	348097	531
Eric #285	1997-029741	1	SW¼18,SE¼15,NW¼19,NE¼19	1S	14E	348098	532
Eric #286	1997-029742	1	SE¼18	1S	14E	348099	533
Eric #287	1997-029743	1	NE¼24	1S	13E	348100	534
Eric #288	1997-029744	1	NE¼24	1S	13E	348101	535
Eric #289	1997-029745	1	NE¼24	1S	13E	348102	536
Eric #290	1997-029746	1	NE¼24	1S	13E	348103	537
Eric #291	1997-029747	1	NE¼24 & NW¼24	1S	13E	348104	538
Eric #292	1997-029748	1	NW¼24	1S	13E	348105	539
Eric #293	1997-029749	1	NW¼24	1S	13E	348106	540
Eric #294	1997-029750	1	NW¼24	1S	13E	348107	541
Eric #295	1997-029751	1	NW¼24	1S	13E	348108	542
Eric #296	1997-029752	1	NE¼19	1S	14E	348109	543
Eric #297	1997-029753	1	NE¼19&S¼19	1S	14E	348110	544
Eric #298	1997-029754	1	NE¼19	1S	14E	348111	545
Eric #299	1997-029755	1	NE¼19 & SE¼19	1S	14E	348112	546
Eric #300	1997-029756	1	NE¼19	1S	14E	348113	547
Eric #301	1997-029757	1	NE¼19 & SE¼19	1S	14E	348114	548
Eric #302	1997-029758	1	NW¼19&NE¼19	1S	14E	348115	549
Eric #303	1997-029759	1	NW¼19 & NE¼19 & SW¼19 &	1S	14E	348116	550
Eric #304	1997-029760	1	NW¼19	1S	14E	348117	551
Eric #305	1997-029761	1	NW¼19&SW¼19	1S	14E	348118	552
Eric #306	1997-029762	1	NW¼19	1S	14E	348119	553
Eric #307	1997-029763	1	NW¼19 & SW¼19	1S	14E	348120	554
Eric #308	1997-029764	1	NW¼19	1S	14E	348121	555
Eric #309	1997-029765	1	NW¼19&SW¼19	1S	14E	348122	556
Eric #310	1997-029766	1	NW¼19	1S	14E	348123	557
Eric #311	1997-029767	1	SE¼19	1S	14E	348124	558
Eric #312	1997-029768	1	SE¼19	1S	14E	348125	559
Eric #313	1997-029769	1	SE¼19	1S	14E	348126	560
Eric #314	1997-029770	1	SE¼19 & SW¼19	1S	14E	348127	561
Eric #315	1997-029771	1	SW¼19	1S	14E	348128	562
Eric #316	1997-029772	1	NE¼23 & NW¼24	1S	13E	348129	563
Eric #317	1997-029773	1	NE¼23 & SE¼23 & NW¼24 &	1S	13E	348130	564
Eric #318	1997-029774	1	SE¼23&SW¼24	1S	13E	348131	565

Exhibit A

Name of Claim	Book of Records	Page	G&SRB&M Section	Township	Range	AMC	
Eric #319	1997-029775	1	NE1/423 & SE1/423 & NW1/424 &	1S	13E		
Eric #320	1997-029776	1	SE1/423 & SW1/424	1S	13E	348132	566
Eric #321	1997-029777	1	NW1/424 & SW1/424	1S	13E	348133	567
Eric #322	1997-029778	1	SW1/424	1S	13E	348134	568
Eric #323	1997-029779	1	NW1/424&SW1/424	1S	13E	348135	569
Eric #324	1997-029780	1	SW1/424	1S	13E	348136	570
Eric #325	1997-029781	1	NW1/424&SW1/424	1S	13E	348137	571
Eric #326	1997-029782	1	SW1/424	1S	13E	348138	572
Eric #327	1997-029783	1	NW1/424 & NE1/424 & SW1/424 &	1S	13E	348139	573
Eric #328	1997-029784	1	SW1/424&SE1/424	1S	13E	348140	574
Eric #329	1997-029785	1	NE1/426	1S	13E	348141	575
Eric #330	1997-029786	1	NE1/426	1S	13E	348142	576
Eric #331	1997-029787	1	SE1/423 & NE1/426 & SW1/424 &	1S	13E	348143	577
Eric #332	1997-029788	1	NE1/426 & NW1/425	1S	13E	348144	578
Eric #333	1997-029789	1	SW1/424 & NW1/425	1S	13E	348145	579
Eric #334	1997-029790	1	NE1/426 & NW1/425	1S	13E	348146	580
Eric #335	1997-029791	1	SW1/424&NW1/425	1S	13E	348147	581
Eric #336	1997-029792	1	NW1/425	1S	13E	348148	582
Eric #337	1997-029793	1	SW1/424&NW1/425	1S	13E	348149	583
Eric #338	1997-029794	1	NW1/425	1S	13E	348150	584
Eric #339	1997-029795	1	SW1/424 & NW1/425	1S	13E	348151	585
Eric #340	1997-029796	1	NW1/425	1S	13E	348152	586
Eric #341	1997-029797	1	SW1/424 & SE1/424 & NW1/425 &	1S	13E	348153	587
Eric #342	1997-029798	1	NW1/425&NE1/425	1S	13E	348154	588
Eric #343	1997-029799	1	SE1/426	1S	13E	348155	589
Eric #344	1997-029800	1	NE1/426 & SE1/426	1S	13E	348156	590
Eric #345	1997-029801	1	SE1/426	1S	13E	348157	591
Eric #346	1997-029802	1	NE1/426 & SE1/426	1S	13E	348158	592
Eric #347	1997-029803	1	SE1/426 & SW1/425	1S	13E	348159	593
Eric #348	1997-029804	1	NE1/426 & SE1/426 & NW1/425 &	1S	13E	348160	594
Eric #349	1997-029805	1	NW1/425&SW1/425	1S	13E	348161	595
Eric #350	1997-029806	1	NE1/435	1S	13E	348162	596
Eric #351	1997-029807	1	NE1/435	1S	13E	348163	597
Eric #352	1997-029808	1	NE1/435 & SE1/435	1S	13E	348164	598
Eric #353	1997-029809	1	NE1/435 & SE1/435	1S	13E	348165	599
Eric #354	1997-029810	1	SE1/435	1S	13E	348166	600
Eric #355	1997-029811	1	NE1/435 & SE1/435	1S	13E	348167	601
Eric #356	1997-029812	1	NE1/435&SE1/435&SW1/435&SE1/435	1S	13E	348168	602
Eric #357	1997-029813	1	NW1/435 & SW1/435	1S	13E	348169	603
Eric #358	1997-029814	1	SW1/435&NW1/435	1S	13E	348170	604
Eric #359	1997-029815	1	NW1/435 & SW1/435	1S	13E	348171	605
Eric #360	1997-029816	1	NW1/435 & SW1/435	1S	13E	348172	606
Eric #361	1997-029817	1	SW1/435	1S	13E	348173	607
Eric #362	1997-029818	1	SW1/435	1S	13E	348174	608
Eric #363	1997-029819	1	SW1/435	1S	13E	348175	609
Kay 1	1732	129-130	SW 1/4 SE 1/4 Section 21	1S	13E	348176	610
Kay 2	1732	131-132	SW 1/4 SE 1/4 Section 21	1S	13E	312984	611
Kay 3	1732	133-134	SW 1/4 SE 1/4 Section 21	1S	13E	312985	612
Kay 5	1732	137-138	NE 1/4 Section 34	1S	13E	312986	613
Kay 6	1732	139-140	NW 1/4 Section 22	1S	13E	312988	614
Kay 7	1732	141-142	NE 1/4 Section 34	1S	13E	312989	615
Kay 8	1732	143-144	NW 1/4 Section 22	1S	13E	312990	616
Kay 9	1732	145-146	NE 1/4 Section 34	1S	13E	312991	617
Kay 10	1762	147-148	NW 1/4 Section 22	1S	13E	312992	618
Kay 11	1732	149-150	NE 1/4 SE 1/4 Section 21	1S	13E	312993	619
Kay 12	1732	151-152	NW 1/4 SW 1/4 Section 22	1S	13E	312994	620
Kay 13	1732	153-154	SE 1/4 Section 34	1S	13E	312995	621
				1S	13E	312996	622

Exhibit A

Name of Claim	Book of Records	Page	G&SRB&M Section	Township	Range	AMC	
Kay 14	1732	155-156	SW 1/4 Section 22	1S	13E	312997	623
Kay 18	1732	163-164	NE1/4 NW 1/4 Section22	1S	13E	313001	624
Kay 19E	1732	165-166	NE 1/4 Section 22	1S	13E	313002	625
Kay 19W	1732	167-168	NE 1/4 Section 22	1S	13E	313003	626
Kay 20E	1732	169-170	NE 1/4 NW 1/4 Section22	1S	13E	313004	627
Kay 20W	1732	171-172	NE 1/4 NW 1/4 Section22	1S	13E	313005	628
Kay 21E	1732	173-174	NE 1/4 NW 1/4 Section22	1S	13E	313006	629
Kay 21W	1732	175-176	NE 1/4 NW 1/4 Section22	1S	13E	313007	630
Kay 22	1732	177-178	NE 1/4 NW 1/4 Section22	1S	13E	313008	631
Kay 81	1732	179-180	NE 1/4 NW 1/4 Section 21	1S	13E	313009	632
Kay 82	1732	181-182	NW 1/4 Section 21	1S	13E	313010	633
Kay 83	1732	183-184	NE 1/4 NW 1/4 Section 21	1S	13E	313011	634
Kay 84	1732	185-186	NW 1/4 Section 21	1S	13E	313012	635
Kay 85	1732	187-188	NE 1/4 NW 1/4 Section 21	1S	13E	313013	636
Kay 86	1732	189-190	NW 1/4 Section 21	1S	13E	313014	637
Kay 87	1732	191-192	NE 1/4 NW1/4 SW 1/4 SE 1/4 Sect	1S	13E	313015	638
Kay 88	1732	193-194	NW 1/4 SW 1/4 Section 21	1S	13E	313016	639
Kay 129	1732	195-196	NE 1/4 Section 20	1S	13E	313017	640
Kay 130	1732	197-198	NE 1/4 Section 20	1S	13E	313018	641
Kay 131	1732	199-200	NE 1/4 Section 20	1S	13E	313019	642
Kay 132	1732	201-202	NE 1/4 Section 20	1S	13E	313020	643
Kay 133	1732	203-204	NE 1/4 Section 20	1S	13E	313021	644
Kay 134	1732	205-206	NE 1/4 Section 20	1S	13E	313022	645
Kay 135	1732	207-208	NE 1/4 SE 1/4 Section 20	1S	13E	313023	646
Kay 136	1732	209-210	NE 1/4 SE 1/4 Section 20	1S	13E	313024	647
Kay 137	1732	211-212	SE 1/4 Section 20	1S	13E	313025	648
Kay 138	1732	213-214	SE 1/4 Section 20	1S	13E	313026	649
Kay 141	1732	215-216	SE 1/4 Section 20	1S	13E	313027	650
Kay 142	1732	217-218	SE 1/4 Section 20	1S	13E	313028	651
Kay 143	1732	219-220	SE 1/4 Section 20	1S	13E	313029	652
Kay 145	1732	221-222	SE 1/4 Section 20	1S	13E	313030	653
Kay 146	1732	223-224	SE 1/4 Section 20	1S	13E	313031	654
Kay 147	1732	225-226	SE 1/4 Section 20	1S	13E	313032	655
Kay 148	1732	227-228	SE 1/4 Section 20	1S	13E	313033	656
Kay 149	1732	229-230	SE 1/4 Section 20	1S	13E	313034	657
Kay 150	1732	231-232	SE 1/4 Section 20	1S	13E	313035	658
Kay 152	604	874	NW 1/4 Section 28	1S	13E	47117	659
I.D No. 1	711	870	NE 1/4 Section 23	1S	13E	47272	660
I.D No. 2	693	556	NE 1/4 SE 1/4 Section 23	1S	13E	47273	661
I.D No. 3	688	870	SE 1/4 Section 23	1S	13E	47274	662
I.D No. 4	693	558	NE 1/4 Section 26	1S	13E	47275	663
I.D No. 5	693	559	NE 1/4 SE 1/4 Section 26	1S	13E	47276	664
I.D No. 6	693	560	SE 1/4 Section 26	1S	13E	47277	665
I.D No. 7	693	561	NE 1/4 Section 35	1S	13E	47278	666
I.D No. 8	693	562	NE 1/4 Section 35	1S	13E	47279	667
I.D No. 9	716	365	NE 1/4 Section 23	1S	13E	47280	668
Margaret 69	559	854	NE 1/4 NW1/4 Section 22	1S	13E	45754	669
Margaret 69 East	568	276	NE 1/4 NW1/4 Section 22	1S	13E	45755	670
Margaret 133	559	860	SW 1/4 section 14	1S	13E	45820	671
Margaret 135	559	862	SW 1/4 section 14	1S	13E	45823	672
Margaret 137	559	864	NW 1/4 Section 23	1S	13E	45824	673
Margaret 138	574	588	NE 1/4 Section 22	1S	13E	45827	674
Margaret 139	559	866	NW 1/4 Section 23	1S	13E	45828	675
Margaret 140	574	589	NE 1/4 Section 22	1S	13E	45829	676
Margaret 153	564	531	SW SE 1/4 Sction 14	1S	13E	45842	677
Margaret 154	564	532	SW SE 1/4 Sction 14	1S	13E	45843	678
Margaret 155	564	533	NE 1/4 NW 1/4 Section 23	1S	13E	45844	679

Name of Claim	Book of Records	Page	G&SRB&M Section	Township	Range	AMC	
Margaret 156	564	534	NE 1/4 NW 1/4 Section 23	1S	13E	45845	680
Margaret 157	559	874	NE 1/4 NW1/4 Section 22	1S	13E	45846	681
Margaret 159	559	876	NE 1/4 NW1/4 Section 22	1S	13E	45849	682
Margaret 161	559	878	NE 1/4 NW1/4 Section 22	1S	13E	45852	683
Margaret 162	559	879	NW 1/4 Section 22	1S	13E	45853	684
Margaret 162 West	568	282	NW 1/4 Section 22	1S	13E	45854	685
Margaret 163	559	880	SW 1/4 SE 1/4 Section 22	1S	13E	45855	686
Margaret 164 West	568	283	SW 1/4 Section 22	1S	13E	45857	687
Margaret 164	583	785	SW 1/4 Section 22	1S	13E	45856	688
Margaret 165	559	882	SW 1/4 SE 1/4 Section 22	1S	13E	45858	689
Margaret 166	559	883	SW 1/4 Section 22	1S	13E	45859	690
Margaret 166 West	568	284	NW 1/4 Section 22	1S	13E	45860	691
Margaret 217	559	884	NW 1/4 Section 23	1S	13E	45901	692
Margaret 218	559	885	NE 1/4 Section 22	1S	13E	45902	693
Margaret 219	559	886	NW 1/4 Section 23	1S	13E	45903	694
Margaret 220	559	887	NE 1/4 Section 22	1S	13E	45904	695
Margaret 221	559	888	NW 1/4 Section 23	1S	13E	45905	696
Margaret 222	559	889	NE 1/4 Section 22	1S	13E	45906	697
Margaret 223	559	890	SW 1/4 SE 1/4 Section 22	1S	13E	45907	698
Margaret 224	559	891	SE 1/4 Section 22	1S	13E	45908	699
Margaret 225	583	784	SW 1/4 Section 23	1S	13E	45909	700
Margaret 226	574	603	SE 1/4 Section 22	1S	13E	45910	701
Margaret 227	564	535	NE 1/4 NW 1/4 Section 23	1S	13E	45911	702
Margaret 228	564	536	NE 1/4 NW 1/4 Section 23	1S	13E	45912	703
Margaret 229	564	537	NE 1/4 NW 1/4 Section 23	1S	13E	45913	704
Margaret 230	564	538	SW 1/4 SE 1/4 Section 23	1S	13E	45914	705
Margaret 231	564	539	SW 1/4 SE 1/4 Section 23	1S	13E	45915	706
Margaret 233	559	894	SW 1/4 SE 1/4 Section 22	1S	13E	45916	707
Margaret 234	559	895	SW 1/4 Section 22	1S	13E	45917	708
Margaret 234 West	568	287	SW 1/4 Section 22	1S	13E	45918	709
Margaret 235	560	729	SW 1/4 SE 1/4 Section 22	1S	13E	45919	710
Margaret 236	574	604	SW 1/4 Section 22	1S	13E	45920	711
Margaret 237	560	731	SW 1/4 SE 1/4 Section 22	1S	13E	45921	712
Margaret 238	560	732	SW 1/4 Section 22	1S	13E	45922	713
Margaret 239	560	733	NE 1/4 NW 1/4 Section27	1S	13E	45923	714
Margaret 240	560	734	NW 1/4 Section 27	1S	13E	45924	715
Margaret 241	560	735	NE 1/4 NW 1/4 Section27	1S	13E	45925	716
Margaret 242	574	605	NW 1/4 Section 27	1S	13E	45926	717
Margaret 243	560	737	NE 1/4 NW 1/4 Section27	1S	13E	45927	718
Margaret 244	574	606	NW 1/4 Section 27	1S	13E	45928	719
Margaret 245	560	739	NE 1/4 NW 1/4 Section27	1S	13E	45929	720
Margaret 246	560	740	NW 1/4 Section 27	1S	13E	45930	721
Margaret 247	559	896	SW 1/4 Section 23	1S	13E	45931	722
Margaret 248	574	607	SE 1/4 Section 22	1S	13E	45932	723
Margaret 249	561	578	SW 1/4 Section 23	1S	13E	45933	724
Margaret 250	561	579	SE 1/4 Section 22	1S	13E	45934	725
Margaret 251	561	580	SW 1/4 Section 23	1S	13E	45935	726
Margaret 252	561	581	SE 1/4 Section 22	1S	13E	45936	727
Margaret 253	561	582	NW 1/4 Section 26	1S	13E	45937	728
Margaret 254	561	583	NE 1/4 Section 27	1S	13E	45938	729
Margaret 255	561	584	NW 1/4 Section 26	1S	13E	45939	730
Margaret 256	561	585	NE 1/4 Section 27	1S	13E	45940	731
Margaret 257	561	586	NW 1/4 Section 26	1S	13E	45941	732
Margaret 258	561	587	NE 1/4 Section 27	1S	13E	45942	733
Margaret 259	561	588	NW 1/4 Section 26	1S	13E	45943	734
Margaret 260	561	589	NE 1/4 Section 27	1S	13E	45944	735
Margaret 261	560	741	SW 1/4 SE 1/4 Section 27	1S	13E	45945	736

Exhibit A

Name of Claim	Book of Records	Page	G&SRB&M Section	Township	Range	AMC	
Margaret 262	560	742	SW 1/4 Section 27	1S	13E	45946	737
Margaret 263	560	743	SW 1/4 SE 1/4 Section 27	1S	13E	45947	738
Margaret 264	560	744	SW 1/4 Section 27	1S	13E	45948	739
Margaret 265	561	590	SW 1/4 Section 26	1S	13E	45949	740
Margaret 266	561	591	SE 1/4 Section 27	1S	13E	45950	741
Margaret 267	561	592	SW 1/4 Section 26	1S	13E	45951	742
Margaret 268	561	593	SE 1/4 Section 27	1S	13E	45952	743
Margaret 269	560	745	SW 1/4 SE 1/4 Section 27	1S	13E	45953	744
Margaret 270	560	746	SW 1/4 Section 27	1S	13E	45954	745
Margaret 271	560	747	SW 1/4 SE 1/4 Section 27	1S	13E	45955	746
Margaret 272	560	748	SW 1/4 Section 27	1S	13E	45956	747
Margaret 273	561	594	SW 1/4 Section 26	1S	13E	45957	748
Margaret 274	561	595	SE 1/4 Section 27	1S	13E	45958	749
Margaret 275	561	596	SW 1/4 Section 26	1S	13E	45959	750
Margaret 276	561	596	SE 1/4 Section 27	1S	13E	45960	751
Margaret 277	561	596	SW 1/4 SE 1/4 Section 26	1S	13E	45961	752
Margaret 278	561	597	SW 1/4 SE 1/4 Section 26	1S	13E	45962	753
Margaret 279	561	598	SW 1/4 SE 1/4 Section 26	1S	13E	45963	754
Margaret 280	561	599	SW 1/4 SE 1/4 Section 26	1S	13E	45964	755
Margaret 281	561	600	NE 1/4 NW 1/4 Section 26	1S	13E	45965	756
Margaret 282	561	603	NE 1/4 NW 1/4 Section 26	1S	13E	45966	757
Margaret 283	567	542	NE 1/4 NW 1/4 Section 26	1S	13E	45967	758
Margaret 284	567	543	NE 1/4 NW 1/4 Section 26	1S	13E	45968	759
Margaret 285	567	544	NW 1/4 SW 1/4 Section 23	1S	13E	45969	760
Margaret 286	567	545	SW 1/4 SE 1/4 Section 23	1S	13E	45970	761
Margaret 287	564	540	SW 1/4 SE 1/4 Section 23	1S	13E	45971	762
Margaret 305	565	739	NE 1/4 NW 1/4 Section 35	1S	13E	45985	763
Margaret 306	565	740	NW 1/4 Section 35	1S	13E	45986	764
Margaret 307	565	741	NE 1/4 NW 1/4 Section 35	1S	13E	45987	765
Margaret 308	565	742	NW 1/4 Section 35	1S	13E	45988	766
Margaret 309	565	743	NE 1/4 NW 1/4 Section 35	1S	13E	45989	767
Margaret 310	565	744	NW 1/4 Section 35	1S	13E	45990	768
Margaret 311	565	745	NE 1/4 NW 1/4 Section 35	1S	13E	45991	769
Margaret 312	565	746	NW 1/4 Section 35	1S	13E	45992	770
Margaret 313	565	747	SE 1/4 Section 27	1S	13E	45993	771
Margaret 314	565	748	SW 1/4 SE 1/4 Section 27	1S	13E	45994	772
Margaret 315	565	749	NE 1/4 Section 34	1S	13E	45995	773
Margaret 316	565	750	NE 1/4 NW 1/4 Section 34	1S	13E	45996	774
Margaret 317	565	751	NE 1/4 Section 34	1S	13E	45997	775
Margaret 318	565	752	NE 1/4 NW 1/4 Section 34	1S	13E	45998	776
Margaret 319	565	753	NE 1/4 Section 34	1S	13E	45999	777
Margaret 320	565	754	NE 1/4 NW 1/4 Section 34	1S	13E	46000	778
Margaret 321	567	546	SW 1/4 Section 27	1S	13E	46001	779
Margaret 322	567	547	NW 1/4 Section 34	1S	13E	46002	780
Margaret 323	567	548	NW 1/4 Section 34	1S	13E	46003	781
Margaret 324	567	549	NW 1/4 Section 34	1S	13E	46004	782
Margaret 325	565	755	SW 1/4 Section 22	1S	13E	46005	783
Margaret 327	565	757	SW 1/4 Section 22	1S	13E	46007	784
Margaret 328	565	758	SE 1/4 Section 34	1S	13E	46008	785
Margaret 331	614	329	SW 1/4 Section 22	1S	13E	46011	786
Margaret 332	583	778	NE 1/4 Section 28	1S	13E	46012	787
Margaret 333	572	916	NW 1/4 Section 27	1S	13E	46013	788
Margaret 334	572	917	NE 1/4 Section 28	1S	13E	46014	789
Margaret 335	583	787	NE 1/4 Section 28	1S	13E	46015	790
Margaret 336	572	919	NE 1/4 NW 1/4 Section 28	1S	13E	46016	791
Rook No. 1	1771	262	NE 1/4 Section 23	1S	13E	316548	792
Rook No. 2	1771	263	NE 1/4 SE 1/4 Section 23	1S	13E	316549	793

Exhibit A

Name of Claim	Book of Records	Page	G&SRB&M Section	Township	Range	AMC	
Rook No. 3	1771	264	SE 1/4 Section 23	1S	13E	316550	794
Rook No. 4	1771	265	SE 1/4 Section 23	1S	13E	316551	795
Rook No. 5	1771	266	SE 1/4 Section 23	1S	13E	316552	796
Rook No. 6	1771	267	SE 1/4 Section 23	1S	13E	316553	797
Rook No. 7	1771	268	NE 1/4 Section 26	1S	13E	316554	798
Resolution No. 1	Dkt 1712	231	SW $\frac{1}{4}$ Nw $\frac{1}{4}$ NW $\frac{1}{4}$ SW $\frac{1}{4}$ 34	1S	13E	355456	799
Resolution No. 2	Dkt 1712	232	SW $\frac{1}{4}$ NW $\frac{1}{4}$ NW $\frac{1}{4}$ SW $\frac{1}{4}$ 34	1S	13E	355457	800
Resolution No. 3	Dkt 1712	233	SE $\frac{1}{4}$ NW $\frac{1}{4}$ NE $\frac{1}{4}$ SW $\frac{1}{4}$ 34	1S	13E	355458	801
Resolution No. 4	Dkt 1712	234	NE $\frac{1}{4}$ SW $\frac{1}{4}$ SE $\frac{1}{4}$ NW $\frac{1}{4}$ 34	1S	13E	355459	802
Resolution No. 5	Dkt 1712	235	SW $\frac{1}{4}$ NW $\frac{1}{4}$ NE $\frac{1}{4}$ SW $\frac{1}{4}$ 34	1S	13E	355460	803
Resolution No. 6	Dkt 1712	236	SW $\frac{1}{4}$ NE $\frac{1}{4}$ NW $\frac{1}{4}$ SE $\frac{1}{4}$ 34	1S	13E	355461	804
Resolution No. 7	Dkt 1712	237	SW $\frac{1}{4}$ NE $\frac{1}{4}$ NW $\frac{1}{4}$ SE $\frac{1}{4}$ 34	1S	13E	355462	805
Resolution No. 8	Dkt 1712	238	NE $\frac{1}{4}$ SE $\frac{1}{4}$ SE $\frac{1}{4}$ NE $\frac{1}{4}$ 34	1S	13E	355463	806
Resolution No. 9	Dkt 1712	239	NE $\frac{1}{4}$ SE $\frac{1}{4}$ SE $\frac{1}{4}$ NE $\frac{1}{4}$ 34	1S	13E	355464	807
Resolution No. 10	Dkt 1712	240	NE $\frac{1}{4}$ SE $\frac{1}{4}$ SE $\frac{1}{4}$ SE $\frac{1}{4}$ 34	1S	13E	355465	808
Resolution No. 11	Dkt 1712	241	NE $\frac{1}{4}$ SE $\frac{1}{4}$ SE $\frac{1}{4}$ SE $\frac{1}{4}$ 34	1S	13E	355466	809
Resolution No. 12	Dkt 1712	242	NW $\frac{1}{4}$ SE $\frac{1}{4}$ SW $\frac{1}{4}$ SE $\frac{1}{4}$ 34	1S	13E	355467	810
Resolution No. 13	Dkt 1712	243	NW $\frac{1}{4}$ SE $\frac{1}{4}$ SW $\frac{1}{4}$ SE $\frac{1}{4}$ 34	1S	13E	355468	811
Resolution No. 14	Dkt 1712	244	SE $\frac{1}{4}$ SW $\frac{1}{4}$ NE $\frac{1}{4}$ SW $\frac{1}{4}$ 34	1S	13E	355469	812
Resolution No. 15	Dkt 1712	245	NE $\frac{1}{4}$ SW $\frac{1}{4}$ SE $\frac{1}{4}$ SW $\frac{1}{4}$ 34	1S	13E	355470	813
Resolution No. 16	Dkt 1712	246	NE $\frac{1}{4}$ SW $\frac{1}{4}$ SE $\frac{1}{4}$ SW $\frac{1}{4}$ 34	1S	13E	355471	814
Resolution No. 17	Dkt 1712	247	NE $\frac{1}{4}$ SW $\frac{1}{4}$ SW $\frac{1}{4}$ SW $\frac{1}{4}$ 34	1S	13E	355472	815
Resolution No. 18	Dkt 1712	248	NE $\frac{1}{4}$ SW $\frac{1}{4}$ SW $\frac{1}{4}$ SW $\frac{1}{4}$ 34	1S	13E	355473	816
Resolution No. 19	Dkt 1715	533	S $\frac{1}{2}$ SE $\frac{1}{4}$ SE $\frac{1}{4}$ 34	1S	13E	355474	817
Resolution No. 20	Dkt 1715	534	S $\frac{1}{2}$ SW $\frac{1}{4}$ SE $\frac{1}{4}$ 34	1S	13E	355475	818
Resolution No. 21	Dkt 1715	535	S $\frac{1}{2}$ SE $\frac{1}{4}$ SW $\frac{1}{4}$ 34	1S	13E	355476	819
Resolution No. 22	Dkt 1715	536	S $\frac{1}{2}$ SW $\frac{1}{4}$ SW $\frac{1}{4}$ 34	1S	13E	355477	820
East No. 9A	2001	886	SW1/429,SE1/429	1S	13E	355529	821
Sun #62A	2001	899	SW1/428	1S	13E	355534	822
Sun #63A	2001	901	SW1/428	1S	13E	355535	823
Sun #64A	2001	903	SW&SE1/428	1S	13E	355536	824
Dan 1	2002	868	SE1/4 3	2S	12E	356180	825
Dan 2	2002	869	SE1/42	2S	12E	356181	826
Dan 3	2002	870	SW1/411	2S	12E	356182	827
Dan 4	2002	871	SE1/4NE1/411	2S	12E	356183	828
Dan 5	2002	872	NW1/4SW1/412,NEWSE1/411	2S	12E	356184	829
Dan 6	2002	873	SE1/4SW1/4 36	1S	12E	356185	830
Dan 7	2002	874	SE1/4SW1/4 36	1S	12E	356186	831
Dan 8	2002	875	SW1/4SE1/4 1,NE1/4 12	2S	12E	356187	832
Dan 9	2002	876	SE1/4SW1/4 1,NE1/4 12	2S	12E	356188	833
Dan 10	2002	877	SE1/4 1	2S	12E	356189	834
Dan 11	2002	878	NE1/412	2S	12E	356190	835
Dan 12	2002	879	NE1/412	2S	12E	356191	836
Dan 13	2002	880	SE1/41,NE1/412	2S	12E	356192	837
Dan 14	2002	881	NE1/4SE1/412	2S	12E	356193	838
Dan 15	2002	882	NE1/4SE1/412	2S	12E	356194	839
Dan 16	2002	883	NE1/412	2S	12E	356195	840
Dan 17	2002	884	SW1/4 1	2S	12E	356196	841
Dan 18	2002	885	SW1/4SE1/4 1	2S	12E	356197	842
Dan 19	2002	886	NW1/411	2S	12E	356198	843
Dan 20	2002	887	SW1/411	2S	12E	356199	844
Dan 21	2002	888	NW1/4SW1/411	2S	12E	356200	845
Dan 22	2002	889	NW1/4SW1/411	2S	12E	356201	846
Dan 23	2002	890	NW1/4SW1/411	2S	12E	356202	847
Dan 24	2002	891	NW1/4NE1/4 2	2S	12E	356203	848
Legal Tender 1	2003	12154	North West 1/4 Section 1	2S	12E	356884	849
Legal Tender 2	2003	12155	North West 1/4 Section 1	2S	12E	356885	850

Exhibit A

Name of Claim	Book of Records	Page	G&SRB&M Section	Township	Range	AMC	
Legal Tender 3	2003	12156	South West 1/4 Section 1	2S	12E	356886	851
Legal Tender 4	2003	12157	South West 1/4 Section 1	2S	12E	356887	852
Legal Tender 5	2003	12158	North West 1/4 Section 1	2S	12E	356888	853
Legal Tender 6	2003	12159	North West 1/4 Section 1	2S	12E	356889	854
Legal Tender 7	2003	12160	North West 1/4 Section 1	2S	12E	356890	855
Legal Tender 8	2003	12161	North West 1/4 Section 1	2S	12E	356891	856
Legal Tender 9	2003	12162	South East 1/4 Section 1	2S	12E	356892	857
Legal Tender 10	2003	12163	South East 1/4 Section 1	2S	12E	356893	858
Legal Tender 11	2003	12164	North East 1/4 Section 1	2S	12E	356894	859
Legal Tender 12	2003	12165	North East 1/4 Section 1	2S	12E	356895	860
Legal Tender 13	2003	12066	South West 1/4 Section 6	2S	13E	356865	861
Legal Tender 14	2003	12167	South West 1/4 Section 6	2S	13E	356866	862
Legal Tender 15	2003	12168	South West 1/4 Section 6	2S	13E	356867	863
Legal Tender 16	2003	12169	South East 1/4 Section 6	2S	13E	356896	864
Legal Tender 17	2003	12170	North West 1/4 Section 6	2S	13E	356868	865
Legal Tender 18	2003	12171	North West 1/4 Section 6	2S	13E	356869	866
Legal Tender 19	2003	12172	South West 1/4 Section 32	1S	13E	356897	867
Legal Tender 20	2003	12173	South East 1/4 Section 32	1S	13E	356870	868
Legal Tender 21	2003	12174	South East 1/4 Section 33	1S	13E	356871	869
Legal Tender 22	2003	12175	South East 1/4 Section 32	1S	13E	356872	870
Legal Tender 23	2002	69016	North West 1/4 Section 32	1S	13E	356933	871
Galaxy No. 1	2004	2354	SW 1/4	2S	12E	359395	872
Gladiator No. 1	2004	2355	NW 1/4	1S	13E	359396	873
Gladiator No. 2	2004	2356	NW 1/4 NE 1/4	1S	13E	359397	874
Gladiator No. 3	2004	2357	NE 1/4	1S	13E	359398	875
Gladiator No. 4	2004	2358	SW 1/4, NW 1/4	1S	13E	359399	876
Gladiator No. 5	2004	2359	SW 1/4 SE 1/4, NW 1/4 NE 1/4	1S	13E	359400	877
Gladiator No. 6	2004	2360	SE 1/4, NE 1/4	1S	13E	359401	878
Gladiator No. 7	2004	2361	NE 1/4, SE 1/4, NW 1/4 & SW 1/4	1S	13E	359402	879
Gladiator No. 8	2004	2362	NE 1/4 SE 1/4	1S	13E	359403	880
Gladiator No. 9	2004	2363	NW 1/4 SW 1/4, NE 1/4 SE 1/4	1S	13E	359404	881
Olga 1	2004	86442	NW 1/4 Section 28	1S	13E	362903	882
Olga 2	2004	86443	NW 1/4 Section 28	1S	13E	362904	883
Olga 3	2004	86444	NE 1/4 Section 29	1S	13E	362905	884
Olga 4	2004	86445	NE 1/4 Section 29	1S	13E	362906	885
Olga 5	2004	86446	SW 1/4 Section 27	1S	13E	362907	886
Olga 6	2004	86447	SW 1/4 Section 27	1S	13E	362908	887
Olga 11	2005	55415	NW 1/4 Section 34	1S	13E	365450	888
Olga 12	2005	55416	NW 1/4 Section 34	1S	13E	365451	889
Olga 13	2005	55417	NE 1/4 Section 34	1S	13E	365452	890
Olga 14	2005	55418	NE 1/4 Section 34	1S	13E	365453	891
Kay 15A	2003	4012	SE 1/4 Section 34	1S	13E	357097	892
Kay 140A	2003	4013	SE 1/4 Section 20	1S	13E	357098	893
Kay 151	1753	767-768	NE 1/4 Section 29	1S	13E	315168	894
Hutton #1	2010	101285	NE 1/4 Section 24	1S	13E	402476	895
Hutton #2	2010	101286	NE 1/4 Section 24	1S	13E	402477	896
Hutton #3	2010	101287	NE 1/4 Section 24	1S	13E	402478	897
Hutton #4	2010	101288	NE 1/4 Section 24	1S	13E	402479	898
Hutton #5	2010	101289	NE 1/4 Section 24	1S	13E	402480	899
Hutton #6	2010	101290	SE 1/4 Section 24	1S	13E	402481	900
Hutton #7	2010	101291	SE 1/4 Section 24	1S	13E	402482	901
Hutton #8	2010	101292	SW 1/4 Section 19	1S	14E	402483	902
Hutton #9	2010	101293	SW 1/4 Section 19	1S	14E	402484	903
Hutton #10	2010	101294	SE 1/4 Section 24	1S	13E	402485	904
Hutton #11	2010	101295	SE 1/4 Section 24	1S	13E	402486	905
Hutton #12	2010	101296	SE 1/4 Section 24	1S	13E	402487	906
Hutton #13	2010	101297	SE 1/4 Section 24	1S	13E	402488	907

Exhibit A

Name of Claim	Book of Records	Page	G&SRB&M Section	Township	Range	AMC	
Hutton #14	2010	101298	SW 1/4 Section 19	1S	14E	402489	908
Hutton #15	2010	101299	SW 1/4 Section 19	1S	14E	402490	909
Hutton #16	2010	101300	SE 1/4 Section 24	1S	13E	402491	910
Hutton #17	2010	101301	SE 1/4 Section 24	1S	13E	402492	911
Hutton #18	2010	101302	NE 1/4 Section 25	1S	13E	402493	912
Hutton #19	2010	101303	SE 1/4 Section 24	1S	13E	402494	913
Hutton #20	2010	101304	NE 1/4 Section 25	1S	13E	402495	914
Hutton #21	2010	101305	NE 1/4 Section 25	1S	13E	402496	915
Hutton #22	2010	101306	NE 1/4 Section 25	1S	13E	402497	916
Mud Springs #1	2010	101307	SE 1/4 Section 30	1S	14E	402498	917
Mud Springs #2	2010	101308	SW 1/4 Section 30	1S	14E	402499	918
Mud Springs #3	2010	101309	SW 1/4 Section 30	1S	14E	402500	919
Mud Springs #4	2010	101310	SW 1/4 Section 30	1S	14E	402501	920
Mud Springs #5	2010	101311	SW 1/4 Section 30	1S	14E	402502	921
Mud Springs #6	2010	101312	SE 1/4 Section 30	1S	14E	402503	922
Mud Springs #7	2010	101313	SE 1/4 Section 30	1S	14E	402504	923
Mud Springs #8	2010	101314	SW 1/4 Section 30	1S	14E	402505	924
Mud Springs #9	2010	101315	SW 1/4 Section 30	1S	14E	402506	925
Mud Springs #10	2010	101316	NW 1/4 Section 31	1S	14E	402507	926
Mud Springs #11	2010	101317	NW 1/4 Section 31	1S	14E	402508	927
Mud Springs #12	2010	101318	NE 1/4 Section 31	1S	14E	402509	928
Mud Springs #13	2010	101319	NE 1/4 Section 31	1S	14E	402510	929
Mud Springs #14	2010	101320	NE 1/4 Section 31	1S	14E	402511	930
Mud Springs #15	2010	101321	NW 1/4 Section 31	1S	14E	402512	931
Mud Springs #16	2010	101322	NW 1/4 Section 31	1S	14E	402513	932
Mud Springs #17	2010	101323	NW 1/4 Section 31	1S	14E	402514	933
Mud Springs #18	2010	101324	NW 1/4 Section 31	1S	14E	402515	934
Mud Springs #19	2010	101325	NE 1/4 Section 31	1S	14E	402516	935
Mud Springs #20	2010	101326	NE 1/4 Section 31	1S	14E	402517	936
Mud Springs #21	2010	101327	NE 1/4 Section 31	1S	14E	402518	937
Mud Springs #22	2010	101328	NE 1/4 Section 31	1S	14E	402519	938
Mud Springs #23	2010	101329	NW 1/4 Section 31	1S	14E	402520	939
Mud Springs #24	2010	101330	NW 1/4 Section 31	1S	14E	402521	940
Mud Springs #25	2010	101331	NW Section 31	1S	14E	402522	941
Mud Springs #26	2010	101332	NW 1/4 Section 31	1S	14E	402523	942
Mud Springs #27	2010	101333	NE 1/4 Section 31	1S	14E	402524	943
Mud Springs #28	2010	101334	NE 1/4 Section 31	1S	14E	402525	944
Mud Springs #29	2010	101335	SE 1/4 Section 31	1S	14E	402526	945
Mud Springs #30	2010	101336	SE 1/4 Section 31	1S	14E	402527	946
Mud Springs #31	2010	101337	SW 1/4 Section 31	1S	14E	402528	947
Mud Springs #32	2010	101338	SW 1/4 Section 31	1S	14E	402529	948
Mud Springs #33	2010	101339	SW 1/4 Section 31	1S	14E	402530	949
Mud Springs #34	2010	101340	SW 1/4 Section 31	1S	14E	402531	950
Mud Springs #35	2010	101341	SE 1/4 Section 31	1S	14E	402532	951
Mud Springs #36	2010	101342	SE 1/4 Section 31	1S	14E	402533	952
Mud Springs #37	2010	101343	SE 1/4 Section 31	1S	14E	402534	953
Mud Springs #38	2010	101344	SE 1/4 Section 31	1S	14E	402535	954
Mud Springs #39	2010	101345	SW 1/4 Section 31	1S	14E	402536	955
Mud Springs #40	2010	101346	SW 1/4 Section 31	1S	14E	402537	956
Mud Springs #41	2010	101347	SW 1/4 Section 31	1S	14E	402538	957
Mud Springs #42	2010	101348	SW 1/4 Section 31	1S	14E	402539	958
Mud Springs #43	2010	101349	SE 1/4 Section 31	1S	14E	402540	959
Mud Springs #44	2010	101350	SE 1/4 Section 31	1S	14E	402541	960
Roadside #1	2011	122230	SE 1/4 Section 29	1S	13E	405551	961
Roadside #2	2011	122231	SE 1/4 Section 29	1S	13E	405552	962
Roadside #3	2011	122232	SE 1/4 Section 29	1S	13E	405553	963
Roadside #4	2011	122233	SW 1/4 Section 28	1S	13E	405554	964

Exhibit A

Name of Claim	Book of Records	Page	G&SRB&M Section	Township	Range	AMC	
Roadside #5	2011	122234	SW1/4 Section 28				
Oak 40	2011	122235	SW1/4 Section 28	1S	13E	405555	965
Supie 1	2012	20306	NW1/4 Section 27	1S	13E	405556	966
Supie 2	2012	20307	NE 1/4 Section 27	1S	12E	414403	967
Supie 3	2012	20308	NE 1/4 Section 27	1S	12E	414404	968
Supie 4	2012	20309	NW 1/4 Section 26	1S	12E	414405	969
Supie 5	2012	20310	NW 1/4 Section 26	1S	12E	414406	970
Supie 6	2012	20311	NW 1/4 Section 26	1S	12E	414407	971
Supie 7	2012	20312	NW 1/4 Section 26	1S	12E	414408	972
Supie 8	2012	20313	NE 1/4 Section 27	1S	12E	414409	973
Supie 9	2012	20314	NE1/4 Section 27	1S	12E	414410	974
Supie 10	2012	20315	NE 1/4 Section 27	1S	12E	414411	975
Supie 11	2012	20316	NE 1/4 Section 27	1S	12E	414412	976
Supie 12	2012	20317	NW 1/4 Section 27	1S	12E	414413	977
Supie 13	2012	20318	NW 1/4 Section 26	1S	12E	414414	978
Supie 14	2012	20319	NE 1/4 Section 26	1S	12E	414415	979
Supie 15	2012	20320	NE 1/4 Section 26	1S	12E	414416	980
Supie 16	2012	20321	NW 1/4 Section 26	1S	12E	414417	981
Supie 17	2012	20322	NW 1/4 Section 26	1S	12E	414418	982
Supie 18	2012	20323	NE 1/4 Section 26	1S	12E	414419	983
Supie 19	2012	20324	NE 1/4 Section 26	1S	12E	414420	984
Supie 20	2012	20325	NW 1/4 Section 26	1S	12E	414421	985
Supie 21	2012	20326	SW 1/4 Section 27	1S	12E	414422	986
Supie 22	2012	20327	SW 1/4 Section 27	1S	12E	414423	987
Westerly #136	2012	36738	Section 20	1S	12E	414424	988
Westerly #137	2012	36739	Section 20	2 S	11 E	415558	989
Westerly #138	2012	36740	Section 20	2 S	11 E	415559	990
Westerly #139	2012	36741	Section 20	2 S	11 E	415560	991
Westerly #140	2012	36742	Section 20	2 S	11 E	415561	992
Westerly #141	2012	36743	Section 20	2 S	11 E	415562	993
Westerly #142	2012	36744	Section 20	2 S	11 E	415563	994
Westerly #143	2012	36745	Section 20	2 S	11 E	415564	995
Westerly #144	2012	36746	Section 20	2 S	11 E	415565	996
Westerly #145	2012	36747	Section 20	2 S	11 E	415566	997
Westerly #146	2012	36748	Section 20	2 S	11 E	415567	998
Westerly #147	2012	36749	Section 20	2 S	11 E	415568	999
Westerly #148	2012	36750	Section 20	2 S	11 E	415569	1000
Westerly #149	2012	36751	Section 20	2 S	11 E	415570	1001
Westerly #150	2012	36752	Section 20	2 S	11 E	415571	1002
Westerly #151	2012	36753	Section 20	2 S	11 E	415572	1003
Westerly #152	2012	36754	Section 20	2 S	11 E	415573	1004
Westerly #153	2012	36755	Section 20	2 S	11 E	415574	1005
Westerly #154	2012	36756	Section 20	2 S	11 E	415575	1006
Westerly #155	2012	36757	Section 20	2 S	11 E	415576	1007
Westerly #156	2012	36758	Section 20	2 S	11 E	415577	1008
Westerly #157	2012	36759	Section 20	2 S	11 E	415578	1009
Westerly #158	2012	36760	Section 20	2 S	11 E	415579	1010
Westerly #159	2012	36761	Section 20	2 S	11 E	415580	1011
Westerly #160	2012	36762	Section 20	2 S	11 E	415581	1012
Westerly #161	2012	36763	Section 20	2 S	11 E	415582	1013
Westerly #162	2012	36764	Section 20	2 S	11 E	415583	1014
Westerly #163	2012	36765	Section 20	2 S	11 E	415584	1015
Westerly #164	2012	36766	Section 20	2 S	11 E	415585	1016
Westerly #165	2012	36767	Section 20	2 S	11 E	415586	1017
Westerly #166	2012	36768	Section 20	2 S	11 E	415587	1018
Westerly #167	2012	36769	Section 20	2 S	11 E	415588	1019
Westerly #168	2012	36770	Section 20	2 S	11 E	415589	1020
						415590	1021

Exhibit A

Name of Claim	Book of Records	Page	G&SRB&M Section	Township	Range	AMC	
Westerly #169	2012	36771	Section 20	2 S	11 E	415591	1022
Westerly #170	2012	36772	Section 20	2 S	11 E	415592	1023
Westerly #171	2012	36773	Section 20	2 S	11 E	415593	1024

Form 1370-18
(July 1984)

UNITED STATES
DEPARTMENT OF THE INTERIOR
BUREAU OF LAND MANAGEMENT

No. 181636

Date 12/17/12

TEMPORARY RECEIPT

Received \$ 4970

On account of Reclamation License Mining (check) # 0000015184

Credit is subject to
clearing of any checks
This is not a permit,
license, or lease.

Notice of Intent (439) Cheyenne (SB)

Received from:

DAN MEND

Susie Cruz

RECORDS OFFICE

United States Department of the Interior
Bureau of Land Management
 LANDS/RECREATION & PLANNING
 ONE N CENTRAL AVE
 PHOENIX, AZ 85004 -2203
 Phone: 602-417-9200

Receipt

No:

2714815

Transaction #: 2797197	
Date of Transaction: 12/28/2012	
CUSTOMER:	
RESOLUTION COPPER MINING 102 W MAGMA HEIGHTS DR SUPERIOR, AZ 85273-2523 US	

LINE #	QTY	DESCRIPTION	REMARKS	UNIT PRICE	TOTAL
1	1.00	LOCATABLE MINERALS / MINING CLAIMS-NOT NEW-UNADJUD, ONE AUTH NO. ONLY / MINING CLAIM MONEY RECEIVED CASES: AMC60069/\$4970.00	NOI (439) CHG NAME (58)	- n/a -	4970.00
TOTAL:					\$4,970.00

PAYMENT INFORMATION					
1	AMOUNT:	4970.00	POSTMARKED:	N/A	
	TYPE:	CHECK	RECEIVED:	12/27/2012	
	CHECK NO:	0000015184			
	NAME:	RESOLUTION COPPER MINING 102 W MAGMA HEIGHTS DR SUPERIOR AZ 85273-2523 US			

REMARKS	
TEMP RECEIPT #181636	

This receipt was generated by the automated BLM Collections and Billing System and is a paper representation of a portion of the official electronic record contained therein.



Ame 60069
46919
45684
102 Magma Heights - P.O. Box 1944
Superior, AZ 85273
Tel.: (520) 689-9374 - Fax: (520) 689-9304

Ame 312984
316548
315168

Dear Sir or Madame,

Enclosed please find a document entitled "Notice of Intent to Hold," which was recorded in Pinal County, Arizona on July 20, 2012. The Notice of Intent reflects Resolution Copper Mining LLC's intent to hold all of the mining claims listed on Schedule 1 attached to this letter, during the 2012 calendar year and through the assessment year ending on September 1, 2013.

Pursuant to 43 C.F.R. § 3830.21, we have also enclosed a check in the amount of \$4,390.00, for the processing fee associated with the 439 number of claims listed on Schedule 1.

Although the Notice of Intent to Hold also reflects the intent of Resolution Copper Mining LLC to hold a number of other claims, this filing need only be processed against the claims listed on Schedule 1.

This filing is made pursuant to the requirements of 43 U.S.C. § 1744 to the extent such requirements are applicable to the claims listed on Schedule 1.

Sincerely Yours

Sterling Hundley
Financial Operations Officer
As Manager
Resolution Copper Company
Resolution Copper Mining LLC

RECEIVED
BLM AZ STATE OFFICE
2012 DEC 27 A 10: 28
PHOENIX, ARIZONA

ENTERED INTO COMPUTER
2/8/13 AT

SCHEDULE 1

RESOLUTION COPPER MINING LLC

NOTICE OF INTENT TO HOLD THE FOREGOING UNPATENTED MINING CLAIMS

Name of Claim	Book of Records	Page	G&SRB&M Section	Township	Range	AMC
Red Brick 1 (Placer)	38	262	NW1/4 4	2S	12E	60069
Apex amended	41	72	SW1/4 25	1S	12E	60083
Ash No. 1	40	272	SE 1/4 25	1S	12E	60084
Ash No. 6	40	276	NE1/4NWV1/4 29	1S	13E	60085
Ash No. 8	40	278	NE1/4SE1/4SW1/4NW1/4 30	1S	13E	60086
Ash No. 9	40	279	NE1/4SE1/4 25	1S	12E	60087
Ash No. 10	40	280	NE1/4SE1/4 25	1S	12E	60088
Ash No. 11	40	281	NE1/4 25	1S	12E	60089
Ash No. 12	40	282	NE1/4 25, NW1/4 30	1S	12E	60090
Ash No. 13	40	283	NW1/4NE1/4 30, NW1/4 29	1S	13E	60091
Ash No. 14	40	284	NW1/4 29	1S	13E	60092
Ash No. 15	40	285	NW1/4NE1/4 29	1S	13E	60093
Ash No. 16 amended	42	179	NW1/4NE1/4SE1/4SW1/4 25	1S	12E	60094
Ash No. 17	Dkt362	255	NE1/4 29	1S	13E	60095
Ash No. 18	Dkt362	256	NW1/4NE1/4 29	1S	13E	60096
Ash No. 19	Dkt362	257	NW1/4 29	1S	13E	60097
Ash No. 20	Dkt362	258	NW1/4 29	1S	13E	60098
Ash No. 21	Dkt362	259	NW1/4 29	1S	13E	60099
Ash No. 22	Dkt362	260	NW1/4NE1/4 30	1S	13E	60100
Ash No. 23	Dkt362	261	NE1/4 30	1S	13E	60101
Ash No. 24	Dkt362	262	NW1/4NE1/4 30	1S	13E	60102
Ash No. 25	Dkt362	263	NW1/4 30	1S	13E	60103
Ash No. 26	Dkt362	264	NE1/4 25	1S	12E	60104
Ash No. 27	Dkt362	265	NE1/4 25	1S	12E	60105
Ash No. 28	Dkt362	266	NE1/4 25	1S	12E	60106
Ash No. 29	Dkt362	267	NW1/4NE1/4 25	1S	12E	60107
Russ No. 8	Dkt687	360	NW1/4 25	1S	12E	60108
Russ No. 9	Dkt687	361	NW1/4 25	1S	12E	60109
Russ No. 10	Dkt687	362	NW1/4 25	1S	12E	60110
Russ No. 11	Dkt687	363	NW1/4 25	1S	12E	60111
Russ No. 12	Dkt687	364	NW1/4NE1/4 25	1S	12E	60112
Russ No. 13	Dkt687	365	NE1/4 26, SE1/4 23	1S	12E	60113
Russ No. 14	Dkt687	366	NE1/4 26, SE1/4 23	1S	12E	60114
Russ No. 15	Dkt687	367	NW1/425, NE1/426, SE1/423, SW1/4	1S	12E	60115
Russ No. 16	Dkt687	368	NW1/4 25, SW1/4 24	1S	12E	60116
Russ No. 17A	Dkt693	225	NW1/4 25, SW1/4 24	1S	12E	60117
Russ No. 18A	Dkt693	226	NW1/4 25, SW1/4 24	1S	12E	60118
Russ No. 19A	Dkt693	227	NW1/4 25, SW1/4 24	1S	12E	60119
Russ No. 20A	Dkt693	228	SE1/4SW1/4 24, NW1/4NE1/4 25	1S	12E	60120
Russ No. 21	Dkt687	373	SE1/4 24, NE1/4 25	1S	12E	60121
Russ No. 22	Dkt687	374	SE1/4 24, NE1/4 25	1S	12E	60122
Russ No. 23	Dkt687	375	SE1/4 24, NE1/4 25	1S	12E	60123
Russ No. 24	Dkt687	376	SE1/4 24, NE1/4 25	1S	12E	60124
Black Foot No. 1	F	351	SW1/4SE1/4 25	1S	12E	60125
Black Rock No. 1	41	73	SW1/4 25	1S	12E	60201
Hard Rock N. 8	H	461	SE1/4 36	1S	12E	60126
Hard Rock No. 13	39	43	SE/4 36	1S	12E	60129
Hard Rock No. 14	39	44	SE1/4 36	1S	12E	60130
Monarch No. 1	F	354	SE1/4SW1/4 36	1S	12E	60131
Nadene amended	41	75	SE1/4 36	1S	12E	60132

Exhibit A

Name of Claim	Book of Records	Page	G&SRB&M Section	Township	Range	AMC	
Nadene No. 1 amended	41	74	SE1/4 36				
Oak No. 9	34	69	NW1/4SE1/4SW1/4	1S	12E	60133	51
Oak No. 18	34	391	SW1/4 32	1S	13E	60136	52
Oak No. 19	34	392	SW1/4 32	1S	13E	60141	53
Oak No. 20 amended	2002	66912	SW1/4, 32	1S	13E	60142	54
Oak No. 21	34	394	SW1/4 32,SE1/4SW1/4 31	1S	13E	60143	55
Oak No. 22	34	395	SW1/432,SE1/4SW1/431	1S	13E	60144	56
Oak No. 23	34	396	SW1/432,SE1/4SW1/431	1S	13E	60145	57
Oak No. 24	34	397	SW1/431	1S	13E	60146	58
Oak No. 25	34	398	SE1/436	1S	12E	60147	59
Oak No. 26	34	399	SE1/436	1S	12E	60148	60
Oak No. 27	34	400	SE1/436	1S	12E	60149	61
Pine No. 1	Dkt717	441	NW1/4SW1/436	1S	12E	60150	62
Pine No. 2	Dkt717	442	NW1/4NE1/4SE1/4SW1/436	1S	12E	60151	63
Pine No. 3	Dkt717	443	NE1/4SE1/436	1S	12E	60152	64
Pine No. 4	Dkt717	444	NE1/4SE1/436	1S	12E	60153	65
Pine No. 5	Dkt717	445	NE1/4SE1/436	1S	12E	60154	66
Pine No. 6	Dkt717	446	NE1/4SE1/436	1S	12E	60155	67
Pine No. 7	Dkt717	447	NE1/4SE1/436	1S	12E	60156	68
Pine No. 8	Dkt717	448	NE1/436	1S	12E	60157	69
Pine No. 9	Dkt717	449	NE1/436	1S	12E	60158	70
Oak No. 33	Dkt98	499	NE1/429	1S	12E	60159	71
Oak No. 34	Dkt98	500	NE1/429	1S	13E	60160	72
Oak No. 35	Dkt98	501	NE1/429,NW1/428	1S	13E	60161	73
Oak No. 36	Dkt98	502	NW1/428	1S	13E	60162	74
Oak No. 37	Dkt98	503	NW1/428	1S	13E	60163	75
Oak No. 38 amended	2001	30896	NW1/4SW1/428	1S	13E	60164	76
Oak No. 39 amended	2001	30889	NW1/4SW1/428	1S	13E	60165	77
Oak No. 41 amended	2001	30893	NE1/4SE1/429	1S	13E	60166	78
Oak No. 42 Amended	2001	30895	NE1/4SE1/429	1S	13E	60168	79
Oak No. 43	Dkt98	509	SE1/429NE1/432	1S	13E	60169	80
Oak No. 44	Dkt98	510	NE1/432	1S	13E	60170	81
Palace No. 1 amended	41	71	NW1/4SW1/425	1S	13E	60171	82
Ace amended	2002	66913	NE1/4, 1	2S	12E	60172	83
Ace 1	Dkt42	525	NE1/41	2S	12E	60173	84
Ace 2	Dkt42	526	NE1/41	2S	12E	60174	85
Ace 3	Dkt42	527	NE1/4SE1/41	2S	12E	60175	86
Ace 4	Dkt42	528	NE1/4SE1/41	2S	12E	60176	87
Ace 5	Dkt42	529	NE1/4SE1/41	2S	12E	60177	88
Ace 6	Dkt42	530	SE1/41	2S	12E	60178	89
Alto amended	2002	66914	NW1/4, 1	2S	12E	60179	90
Alto No. 1 amended	2002	66915	NW1/4, 1	2S	12E	60180	91
Alto No. 2 amended	2002	66916	NW1/41	2S	12E	60181	92
Alto No. 3 amended	2002	66917	NW1/41	2S	12E	60182	93
Alto No. 4	39	615	NW1/4SW1/41	2S	12E	60183	94
Alto No. 5	39	616	SW1/41	2S	12E	60184	95
Alto No. 7	39	618	NW1/4NE1/4SE1/4SW1/41	2S	12E	60185	96
Alto No. 8 amended	2002	66918	NW1/4, 1	2S	12E	60187	97
Alto No. 9 amended	2002	66919	NW1/4, 1	2S	12E	60188	98
Alto No. 10 amended	2002	66920	NW1/4, 1	2S	12E	60189	99
Alto No. 11	39	622	NW1/4NE1/41	2S	12E	60190	100
Arizona	39	396	SW1/42,NWV1/411	2S	12E	60191	101
Big Ledge amended	41	190	NE1/4SE1/42	2S	12E	60192	102
Wes No. 1	Dkt711	280	NW1/426	1S	12E	60193	103
Wes No.2	Dkt711	281	NW1/4NE1/426	1S	12E	60195	104
						60196	105

Exhibit A

Name of Claim	Book of Records	Page	G&SRB&M Section	Township	Range	AMC	
Brooklyn amended # 2	40	36	SE1/42	2S	12E	60197	106
Chicago amended	39	399	SW1/42	2S	12E	60198	107
Gardner amended #2	46	20	NW1/4SW1/42,NE1/4SE1/43	2S	12E	60199	108
Gussie amended	34	184	NW1/4SW1/42	2S	12E	60200	109
Hard Rock No. 2	41	193	NE1/42	2S	12E	60203	110
Hard Rock No. 6	H	457	SW1/41,NE1/4SE1/42	2S	12E	60204	111
Hard Rock No. 7	H	460	NE1/42	2S	12E	60205	112
Hard Rock No. 11	36	60	NW1/4SW1/41,NE1/4SE1/42	2S	12E	60206	113
Hard Rock No. 12	36	61	NE1/42,NW1/41	2S	12E	60207	114
Horn Silver amended	41	191	NE1/42	2S	12E	60208	115
Horn Silver No. 1	41	195	NE1/42	2S	12E	60209	116
Jane	41	192	NE1/42	2S	12E	60210	117
Johnnie (Little) amended	34	185	NW1/42,NE1/4 3	2S	12E	60211	118
Katie amended	246	21	NW1/42,NE1/4 3	2S	12E	60212	119
Legal-Tender amend #2	41	189	NE1/4NW1/4 2	2S	12E	60213	120
Libbie amended #2	34	186	SW1/4 2	2S	12E	60214	121
Libbie (No.1 amended	34	187	SW1/4 2	2S	12E	60215	122
Libbie No. 2 amended	34	188	SW1/4 2	2S	12E	60216	123
Maggie	39	397	NW1/4 2	2S	12E	60218	124
Michigan amended	39	400	SW1/4 2	2S	12E	60219	125
New York amended #2	40	35	SE1/4 2	2S	12E	60220	126
Rube amended	34	189	SW1/4 2	2S	12E	60221	127
Ruby amended #2	34	190	NW1/4SW1/4 2	2S	12E	60222	128
Sallie	34	195	NW1/42,NE1/4 3	2S	12E	60223	129
Apache Leap	26	353	SW1/41,SE1/4 2	2S	12E	60224	130
Cobre Verde	39	213	NW1/4NE1/4 11	2S	12E	60225	131
Cobre Verde No.1	1/AM/MI	252	NW1/4NE1/4 11	2S	12E	60226	132
Connecting Link	1/AM/MI	313	SW1/41,NW1/4NE1/4 12	2S	12E	60227	133
Connecting Link No. 1	1/AM/MI	204	NW1/4NE1/4 11	2S	12E	60228	134
Connecting Link No. 2	1/AM/MI	205	NE1/4 11,SE1/4 2	2S	12E	60229	135
Connecting Link No. 3	1/AM/MI	206	NE1/4 11,SE1/4 2	2S	12E	60230	136
Connecting Link No. 4	1/AM/MI	207	NE1/4 11,NW1/4 12,SE1/4 2	2S	12E	60231	137
Dacite No. 12	39	69	SE1/412	2S	12E	60238	138
Dacite No. 13	39	70	SW1/47	2S	13E	60239	139
San Juan	D	42	SE1/4SW1/42	2S	12E	60244	140
South Syndicate No. 1	40	256	SE1/41	2S	12E	60245	141
South Syndicate No. 2	40	259	SE1/41	2S	12E	60246	142
South Syndicate No. 3	40	260	SE1/41	2S	12E	60247	143
South Syndicate No. 4	40	261	SE1/41	2S	12E	60248	144
South Syndicate No. 5	40	262	SW1/46	2S	13E	60249	145
Sun #2	DktS09	313	NW1/4NE1/432	1S	13E	60250	146
Sun #3	Dkt509	314	NE1/432	1S	13E	60251	147
Sun #4	Dkt509	315	NW1/4NE1/4SW1/4SE1/432	1S	13E	60252	148
Sun #5	Dkt509	316	NE1/42	1S	13E	60253	149
Sun #6	Dkt509	317	SW1/4SE1/432	1S	13E	60254	150
Sun #7	Dkt509	318	SE1/432	1S	13E	60255	151
Sun #8	Dkt509	319	SW1/4SE1/432	1S	13E	60256	152
Sun #9	DktS09	320	SE1/432	1S	13E	60257	153
Sun #10	Dkt509	321	SW1/4SE1/432	1S	13E	60258	154
Sun #11	Dkt 509	322	SE1/432	1S	13E	60259	155
Sun #12	Dkt509	323	SW1/4SE1/432	1S	13E	60260	156
Sun #13	Dkt509	324	SE1/42	1S	13E	60261	157
Sun #14	Dkt509	325	NW1/46	2S	13E	60262	158
Sun #15	Dkt509	326	NW1/4NE1/46	2S	13E	60263	159
Sun #16	Dkt509	327	NW1/46	2S	13E	60264	160

Exhibit A

Name of Claim	Book of Records	Page	G&SRB&M Section	Township	Range	AMC	
Sun #17	Dkt509	328	NW1/4NE1/46				
Sun #18	Dkt509	329	NW1/46	2S	13E	60265	161
Sun #19	Dkt509	330	NW1/4NE1/46	2S	13E	60266	162
Sun #20	Dkt509	331	NW1/46	2S	13E	60267	163
Sun #21	Dkt509	332	NW1/4NE1/46	2S	13E	60268	164
Sun #22	Dkt509	333	NW1/4SW1/46	2S	13E	60269	165
Sun #23	Dkt509	334	NW1/4NE1/4SE1/4SW1/46	2S	13E	60270	166
Sun #24	Dkt509	335	SW1/46	2S	13E	60271	167
Sun #25	Dkt509	336	SW1/4SE1/46	2S	13E	60272	168
Sun #26	Dkt509	337	SW1/46	2S	13E	60273	169
Sun #27	Dkt509	338	SW1/4SE1/46	2S	13E	60274	170
Sun #28	Dkt509	339	SW1/4SE1/46	2S	13E	60275	171
Sun #29	Dkt509	340	SE1/46	2S	13E	60276	172
Sun #30	Dkt509	341	SE1/46	2S	13E	60277	173
Sun #31	Dkt509	342	SE1/46	2S	13E	60278	174
Sun #32	Dkt509	343	SE1/4NE1/46	2S	13E	60279	175
Sun #33	Dkt509	344	NE1/46	2S	13E	60280	176
Sun #34	Dkt509	345	NE1/46	2S	13E	60281	177
Sun #35	Dkt509	346	NE1/46	2S	13E	60282	178
Sun #36	Dkt509	347	NE1/46	2S	13E	60283	179
Sun #37	Dkt509	348	SE1/432.SW1/433	2S	13E	60284	180
Sun #38	Dkt509	349	SE1/42.SW1/433	1S	13E	60285	181
Sun #40	Dkt509	351	SW1/4SE1/433	1S	13E	60286	182
Sun #41	Dkt509	352	SW1/4SE1/433	1S	13E	60288	183
Sun #44	Dkt509	355	SE1/433	1S	13E	60289	184
Sun #45	Dkt509	356	SE1/433	1S	13E	60290	185
Sun #48	Dkt509	359	SE1/433,SW1/434	1S	13E	60291	186
Sun #49	Dkt509	360	SE1/433,SW1/434	1S	13E	60292	187
Sun #52	Dkt509	363	NW1/428	1S	13E	60293	188
Sun #53	Dkt509	364	NW1/428	1S	13E	60294	189
Sun #54	Dkt509	365	NW/4NE1/428	1S	13E	60295	190
Sun #55	Dkt509	366	NE1/428	1S	13E	60296	191
Sun #56	Dkt509	367	NE1/428	1S	13E	60297	192
Sun #57	Dkt509	368	NE1/428	1S	13E	60298	193
Sun #58	Dkt509	369	NE1/428,NW1/427	1S	13E	60299	194
Sun #59	Dkt509	370	NW1/427	1S	13E	60300	195
Sun #60	Dkt509	371	NW1/427	1S	13E	60301	196
Sun #61	Dkt509	372	NW1/427	1S	13E	60302	197
Sun #62 amended	2001	898	SW1/4NW1/428	1S	13E	60303	198
Sun #63 amended	2001	900	SW1/4NW1/428	1S	13E	60304	199
Sun #64 Amended	2001	902	SE1/4SW1/4NW1/4NE1/428	1S	13E	60305	200
Sun #65 Amended	2001	904	SE1/4NE1/428	1S	13E	60306	201
Sun #66 Amended	2001	905	SE1/4NE1/428	1S	13E	60307	202
Sun #67 Amended	2001	906	SE1/4NE1/428	1S	13E	60308	203
Sun #68	Dkt509	379	SE1/4NE1/428,SW1/4NW1/427	1S	13E	60309	204
Sun #69	Dkt509	380	SW1/4NW1/427	1S	13E	60310	205
Sun #70	Dkt509	381	SW1/4NW1/427	1S	13E	60311	206
Sun #71	Dkt509	382	SW1/4NW1/427	1S	13E	60312	207
Sun #42A	Dkt736	743	SW1/4SE1/433	1S	13E	60313	208
Sun #46 A	Dkt736	744	SE1/433	1S	13E	60314	209
Sun #50A	Dkt736	745	SE1/433,SW1/434	1S	13E	60315	210
Annex	38	118	NW1/41,NE1/411	2S	12E	60316	211
Apes	38	117	NW1/412,NE1/411	2S	12E	60362	212
Broken Hill No. 1	38	157	SW1/4SE1/411	2S	12E	60363	213
Cobre Verde No.2	1/AM/MI	253	NW1/4NE1/411	2S	12E	60364	214
						60365	215

Exhibit A

Name of Claim	Book of Records	Page	G&SRB&M Section	Township	Range	AMC	
CobreVerdeNo.3	20	605	SE1/4SW1/4NW1/4NE1/411	2S	12E	60366	216
Copper Bell Amended	38	116	NW1/412	2S	12E	60367	217
Illinois amended	1/AM/MI	265	NE1/411	2S	12E	60389	218
Indiana	F	572	NE1/411	2S	12E	60390	219
Iowa	F	573	NE1/411	2S	12E	60391	220
Lead Hill	21	272	NE1/4SE1/411	2S	12E	60392	221
South Syndicate No. 6	40	263	SE1/41,NE1/412	2S	12E	60394	222
South Syndicate No. 7	40	264	NW1/47	2S	13E	60395	223
South Syndicate No. 8	40	265	NW1/47	2S	13E	60396	224
South Syndicate No. 9	40	266	NW1/4NE1/47,SW1/46	2S	13E	60397	225
South Syndicate No. 10	40	267	NW1/4SW1/47	2S	13E	60398	226
South Syndicate No. 11	40	268	NW1/4NE1/4SE1/4SW1/47	2S	13E	60399	227
South Syndicate No. 12	40	269	NW1/4NE1/4SE1/47	2S	13E	60400	228
Touch Not No.2 amended	1/AM/MI	315	NE1/4SE1/412	2S	12E	60401	229
Extension No. 1A	968	22	SW1/47	2S	13E	60402	230
Extension No. 2	40	410	SW1/4SE1/47	2S	13E	60403	231
Extension No. 3	40	411	NE1/47	2S	13E	60404	232
Extension No. 4	40	409	SW1/4,7,NW1/418	2S	13E	60405	233
Extension No. 5	40	412	SW1/47,NW1/418	2S	13E	60406	234
Extension No. 6	40	413	SW1/47,NW1/4NE1/418	2S	13E	60407	235
Extension No. 7	40	414	SW1/4SE1/4NE1/418	2S	13E	60408	236
Extension No. 8	40	415	SW1/47,NE1/418	2S	13E	60409	237
Extension No. 31	610	71	SE1/47,NE1/418	2S	13E	60433	238
Extension No. 32	610	72	SE1/47	2S	13E	60434	239
Extension No. 33	610	73	SE1/4NE1/47	2S	13E	60435	240
Extension No. 34	610	74	SE1/4NE1/47	2S	13E	60436	241
Extension No. 35	610	75	NE1/47	2S	13E	60437	242
Extension No. 36	610	76	NE1/47	2S	13E	60438	243
Extension No. 37	610	77	NE1/47	2S	13E	60439	244
Extension No. 38	610	78	NE1/47	2S	13E	60440	245
Extension No. 39	610	79	NE1/47,SE1/46	2S	13E	60441	246
Extension No. 40	610	80	NE1/47,SE1/46	2S	13E	60442	247
Extension No. 41	610	81	NE1/47,SE1/46	2S	13E	60443	248
Oak No. 45	Dkt566	177	NW1/429	1S	13E	60452	249
Broken Hill No. 2	38	155	SE1/4SW1/4NW1/411	2S	12E	60453	250
Kay 1	1732	129-130	SW 1/4 SE 1/4 Section 21	1S	13E	312984	251
Kay 2	1732	131-132	SW 1/4 SE 1/4 Section 21	1S	13E	312985	252
Kay 3	1732	133-134	SW 1/4 SE 1/4 Section 21	1S	13E	312986	253
Kay 5	1732	137-138	NE 1/4 Section 34	1S	13E	312988	254
Kay 6	1732	139-140	NW 1/4 Section 22	1S	13E	312989	255
Kay 7	1732	141-142	NE 1/4 Section 34	1S	13E	312990	256
Kay 8	1732	143-144	NW 1/4 Section 22	1S	13E	312991	257
Kay 9	1732	145-146	NE 1/4 Section 34	1S	13E	312992	258
Kay 10	1762	147-148	NW 1/4 Section 22	1S	13E	312993	259
Kay 11	1732	149-150	NE 1/4 SE 1/4 Section 21	1S	13E	312994	260
Kay 12	1732	151-152	NW 1/4 SW 1/4 Section 22	1S	13E	312995	261
Kay 13	1732	153-154	SE 1/4 Section 34	1S	13E	312996	262
Kay 14	1732	155-156	SW 1/4 Section 22	1S	13E	312997	263
Kay 18	1732	163-164	NE1/4 NW 1/4 Section22	1S	13E	313001	264
Kay 19E	1732	165-166	NE 1/4 Section 22	1S	13E	313002	265
Kay 19W	1732	167-168	NE 1/4 Section 22	1S	13E	313003	266
Kay 20E	1732	169-170	NE 1/4 NW 1/4 Section22	1S	13E	313004	267
Kay 20W	1732	171-172	NE 1/4 NW 1/4 Section22	1S	13E	313005	268
Kay 21E	1732	173-174	NE 1/4 NW 1/4 Section22	1S	13E	313006	269
Kay 21W	1732	175-176	NE 1/4 NW 1/4 Section22	1S	13E	313007	270

Exhibit A

Name of Claim	Book of Records	Page	G&SRB&M Section	Township	Range	AMC	
Kay 22	1732	177-178	NE 1/4 NW 1/4 Section 22				
Kay 81	1732	179-180	NE 1/4 NW 1/4 Section 21	1S	13E	313008	271
Kay 82	1732	181-182	NW 1/4 Section 21	1S	13E	313009	272
Kay 83	1732	183-184	NE 1/4 NW 1/4 Section 21	1S	13E	313010	273
Kay 84	1732	185-186	NW 1/4 Section 21	1S	13E	313011	274
Kay 85	1732	187-188	NE 1/4 NW 1/4 Section 21	1S	13E	313012	275
Kay 86	1732	189-190	NW 1/4 Section 21	1S	13E	313013	276
Kay 87	1732	191-192	NE 1/4 NW 1/4 SW 1/4 SE 1/4 Section 21	1S	13E	313014	277
Kay 88	1732	193-194	NW 1/4 SW 1/4 Section 21	1S	13E	313015	278
Kay 129	1732	195-196	NE 1/4 Section 20	1S	13E	313016	279
Kay 130	1732	197-198	NE 1/4 Section 20	1S	13E	313017	280
Kay 131	1732	199-200	NE 1/4 Section 20	1S	13E	313018	281
Kay 132	1732	201-202	NE 1/4 Section 20	1S	13E	313019	282
Kay 133	1732	203-204	NE 1/4 Section 20	1S	13E	313020	283
Kay 134	1732	205-206	NE 1/4 Section 20	1S	13E	313021	284
Kay 135	1732	207-208	NE 1/4 SE 1/4 Section 20	1S	13E	313022	285
Kay 136	1732	209-210	NE 1/4 SE 1/4 Section 20	1S	13E	313023	286
Kay 137	1732	211-212	SE 1/4 Section 20	1S	13E	313024	287
Kay 138	1732	213-214	SE 1/4 Section 20	1S	13E	313025	288
Kay 141	1732	215-216	SE 1/4 Section 20	1S	13E	313026	289
Kay 142	1732	217-218	SE 1/4 Section 20	1S	13E	313027	290
Kay 143	1732	219-220	SE 1/4 Section 20	1S	13E	313028	291
Kay 145	1732	221-222	SE 1/4 Section 20	1S	13E	313029	292
Kay 146	1732	223-224	SE 1/4 Section 20	1S	13E	313030	293
Kay 147	1732	225-226	SE 1/4 Section 20	1S	13E	313031	294
Kay 148	1732	227-228	SE 1/4 Section 20	1S	13E	313032	295
Kay 149	1732	229-230	SE 1/4 Section 20	1S	13E	313033	296
Kay 150	1732	231-232	SE 1/4 Section 20	1S	13E	313034	297
Kay 152	604	874	NW 1/4 Section 28	1S	13E	313035	298
LD No. 1 Amended	711	870	NE 1/4 Section 23	1S	13E	47117	299
LD No. 2 Amended	693	556	NE 1/4 SE 1/4 Section 23	1S	13E	47272	300
LD No. 3 Amended	688	870	SE 1/4 Section 23	1S	13E	47273	301
LD No. 4 Amended	693	558	NE 1/4 Section 26	1S	13E	47274	302
LD No. 5 Amended	693	559	NE 1/4 SE 1/4 Section 26	1S	13E	47275	303
LD No. 6 Amended	693	560	SE 1/4 Section 26	1S	13E	47276	304
LD No. 7 Amended	693	561	NE 1/4 Section 35	1S	13E	47277	305
LD No. 8 Amended	693	562	NE 1/4 Section 35	1S	13E	47278	306
LD No. 9 Amended	716	365	NE 1/4 Section 23	1S	13E	47279	307
Margaret 69	559	854	NE 1/4 NW 1/4 Section 22	1S	13E	47280	308
Margaret 69 East	568	276	NE 1/4 NW 1/4 Section 22	1S	13E	45754	309
Margaret 133	559	860	SW 1/4 section 14	1S	13E	45755	310
Margaret 135	559	862	SW 1/4 section 14	1S	13E	45820	311
Margaret 137	559	864	NW 1/4 Section 23	1S	13E	45823	312
Margaret 138 Amended	574	588	NE 1/4 Section 22	1S	13E	45826	313
Margaret 139	559	866	NW 1/4 Section 23	1S	13E	45827	314
Margaret 140 Amended	574	589	NE 1/4 Section 22	1S	13E	45828	315
Margaret 153	564	531	SW SE 1/4 Section 14	1S	13E	45829	316
Margaret 154	564	532	SW SE 1/4 Section 14	1S	13E	45842	317
Margaret 155	564	533	NE 1/4 NW 1/4 Section 23	1S	13E	45843	318
Margaret 156	564	534	NE 1/4 NW 1/4 Section 23	1S	13E	45844	319
Margaret 157	559	874	NE 1/4 NW 1/4 Section 22	1S	13E	45845	320
Margaret 159	559	876	NE 1/4 NW 1/4 Section 22	1S	13E	45846	321
Margaret 161	559	878	NE 1/4 NW 1/4 Section 22	1S	13E	45849	322
Margaret 162	559	879	NW 1/4 Section 22	1S	13E	45852	323
Margaret 162 West	568	282	NW 1/4 Section 22	1S	13E	45853	324
				1S	13E	45854	325

Exhibit A

Name of Claim	Book of Records	Page	G&SRB&M Section	Township	Range	AMC	
Margaret 163	559	880	SW 1/4 SE 1/4 Section 22	1S	13E	45855	326
Margaret 164 West	568	283	SW 1/4 Section 22	1S	13E	45857	327
Margaret 164 Amended	583	785	SW 1/4 Section 22	1S	13E	45856	328
Margaret 165	559	882	SW 1/4 SE 1/4 Section 22	1S	13E	45858	329
Margaret 166	559	883	SW 1/4 Section 22	1S	13E	45859	330
Margaret 166 West	568	284	NW 1/4 Section 22	1S	13E	45860	331
Margaret 217	559	884	NW 1/4 Section 23	1S	13E	45901	332
Margaret 218	559	885	NE 1/4 Section 22	1S	13E	45902	333
Margaret 219	559	886	NW 1/4 Section 23	1S	13E	45903	334
Margaret 220	559	887	NE 1/4 Section 22	1S	13E	45904	335
Margaret 221	559	888	NW 1/4 Section 23	1S	13E	45905	336
Margaret 222	559	889	NE 1/4 Section 22	1S	13E	45906	337
Margaret 223	559	890	SW 1/4 SE 1/4 Section 22	1S	13E	45907	338
Margaret 224	559	891	SE 1/4 Section 22	1S	13E	45908	339
Margaret 225 Amended	583	784	SW 1/4 Section 23	1S	13E	45909	340
Margaret 226 Amended	574	603	SE 1/4 Section 22	1S	13E	45910	341
Margaret 227	564	535	NE 1/4 NW 1/4 Section 23	1S	13E	45911	342
Margaret 228	564	536	NE 1/4 NW 1/4 Section 23	1S	13E	45912	343
Margaret 229	564	537	NE 1/4 NW 1/4 Section 23	1S	13E	45913	344
Margaret 230	564	538	SW 1/4 SE 1/4 Section 23	1S	13E	45914	345
Margaret 231	564	539	SW 1/4 SE 1/4 Section 23	1S	13E	45915	346
Margaret 233	559	894	SW 1/4 SE 1/4 Section 22	1S	13E	45916	347
Margaret 234	559	895	SW 1/4 Section 22	1S	13E	45917	348
Margaret 234 West	568	287	SW 1/4 Section 22	1S	13E	45918	349
Margaret 235	560	729	SW 1/4 SE 1/4 Section 22	1S	13E	45919	350
Margaret 236 Amended	574	604	SW 1/4 Section 22	1S	13E	45920	351
Margaret 237	560	731	SW 1/4 SE 1/4 Section 22	1S	13E	45921	352
Margaret 238	560	732	SW 1/4 Section 22	1S	13E	45922	353
Margaret 239	560	733	NE 1/4 NW 1/4 Section 27	1S	13E	45923	354
Margaret 240	560	734	NW 1/4 Section 27	1S	13E	45924	355
Margaret 241	560	735	NE 1/4 NW 1/4 Section 27	1S	13E	45925	356
Margaret 242 Amended	574	605	NW 1/4 Section 27	1S	13E	45926	357
Margaret 243	560	737	NE 1/4 NW 1/4 Section 27	1S	13E	45927	358
Margaret 244 Amended	574	606	NW 1/4 Section 27	1S	13E	45928	359
Margaret 245	560	739	NE 1/4 NW 1/4 Section 27	1S	13E	45929	360
Margaret 246	560	740	NW 1/4 Section 27	1S	13E	45930	361
Margaret 247	559	896	SW 1/4 Section 23	1S	13E	45931	362
Margaret 248 Amended	574	607	SE 1/4 Section 22	1S	13E	45932	363
Margaret 249	561	578	SW 1/4 Section 23	1S	13E	45933	364
Margaret 250	561	579	SE 1/4 Section 22	1S	13E	45934	365
Margaret 251	561	580	SW 1/4 Section 23	1S	13E	45935	366
Margaret 252	561	581	SE 1/4 Section 22	1S	13E	45936	367
Margaret 253	561	582	NW 1/4 Section 26	1S	13E	45937	368
Margaret 254	561	583	NE 1/4 Section 27	1S	13E	45938	369
Margaret 255	561	584	NW 1/4 Section 26	1S	13E	45939	370
Margaret 256	561	585	NE 1/4 Section 27	1S	13E	45940	371
Margaret 257	561	586	NW 1/4 Section 26	1S	13E	45941	372
Margaret 258	561	587	NE 1/4 Section 27	1S	13E	45942	373
Margaret 259	561	588	NW 1/4 Section 26	1S	13E	45943	374
Margaret 260	561	589	NE 1/4 Section 27	1S	13E	45944	375
Margaret 261	560	741	SW 1/4 SE 1/4 Section 27	1S	13E	45945	376
Margaret 262	560	742	SW 1/4 Section 27	1S	13E	45946	377
Margaret 263	560	743	SW 1/4 SE 1/4 Section 27	1S	13E	45947	378
Margaret 264	560	744	SW 1/4 Section 27	1S	13E	45948	379
Margaret 265	561	590	SW 1/4 Section 26	1S	13E	45949	380

Exhibit A

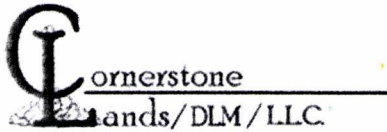
Name of Claim	Book of Records	Page	G&SRB&M Section	Township	Range	AMC	
Margaret 266	561	591	SE 1/4 Section 27				
Margaret 267	561	592	SW 1/4 Section 26	1S	13E	45950	381
Margaret 268	561	593	SE 1/4 Section 27	1S	13E	45951	382
Margaret 269	560	745	SW 1/4 SE 1/4 Section 27	1S	13E	45952	383
Margaret 270	560	746	SW 1/4 Section 27	1S	13E	45953	384
Margaret 271	560	747	SW 1/4 SE 1/4 Section 27	1S	13E	45954	385
Margaret 272	560	748	SW 1/4 Section 27	1S	13E	45955	386
Margaret 273	561	594	SW 1/4 Section 26	1S	13E	45956	387
Margaret 274	561	595	SE 1/4 Section 27	1S	13E	45957	388
Margaret 275	561	596	SW 1/4 Section 26	1S	13E	45958	389
Margaret 276	561	596	SE 1/4 Section 27	1S	13E	45959	390
Margaret 277	561	596	SW 1/4 SE 1/4 Section 26	1S	13E	45960	391
Margaret 278	561	597	SW 1/4 SE 1/4 Section 26	1S	13E	45961	392
Margaret 279	561	598	SW 1/4 SE 1/4 Section 26	1S	13E	45962	393
Margaret 280	561	599	SW 1/4 SE 1/4 Section 26	1S	13E	45963	394
Margaret 281	561	600	NE 1/4 NW 1/4 Section 26	1S	13E	45964	395
Margaret 282	561	603	NE 1/4 NW 1/4 Section 26	1S	13E	45965	396
Margaret 283	567	542	NE 1/4 NW 1/4 Section 26	1S	13E	45966	397
Margaret 284	567	543	NE 1/4 NW 1/4 Section 26	1S	13E	45967	398
Margaret 285	567	544	NW 1/4 SW 1/4 Section 23	1S	13E	45968	399
Margaret 286	567	545	SW 1/4 SE 1/4 Section 23	1S	13E	45969	400
Margaret 287	564	540	SW 1/4 SE 1/4 Section 23	1S	13E	45970	401
Margaret 305	565	739	NE 1/4 NW 1/4 Section 35	1S	13E	45971	402
Margaret 306	565	740	NW 1/4 Section 35	1S	13E	45985	403
Margaret 307	565	741	NE 1/4 NW 1/4 Section 35	1S	13E	45986	404
Margaret 308	565	742	NW 1/4 Section 35	1S	13E	45987	405
Margaret 309	565	743	NE 1/4 NW 1/4 Section 35	1S	13E	45988	406
Margaret 310	565	744	NW 1/4 Section 35	1S	13E	45989	407
Margaret 311	565	745	NE 1/4 NW 1/4 Section 35	1S	13E	45990	408
Margaret 312	565	746	NW 1/4 Section 35	1S	13E	45991	409
Margaret 313	565	747	SE 1/4 Section 27	1S	13E	45992	410
Margaret 314	565	748	SW 1/4 SE 1/4 Section 27	1S	13E	45993	411
Margaret 315	565	749	NE 1/4 Section 34	1S	13E	45994	412
Margaret 316	565	750	NE 1/4 NW 1/4 Section 34	1S	13E	45995	413
Margaret 317	565	751	NE 1/4 Section 34	1S	13E	45996	414
Margaret 318	565	752	NE 1/4 NW 1/4 Section 34	1S	13E	45997	415
Margaret 319	565	753	NE 1/4 Section 34	1S	13E	45998	416
Margaret 320	565	754	NE 1/4 NW 1/4 Section 34	1S	13E	45999	417
Margaret 321	567	546	SW 1/4 Section 27	1S	13E	46000	418
Margaret 322	567	547	NW 1/4 Section 34	1S	13E	46001	419
Margaret 323	567	548	NW 1/4 Section 34	1S	13E	46002	420
Margaret 324	567	549	NW 1/4 Section 34	1S	13E	46003	421
Margaret 325	565	755	SW 1/4 Section 22	1S	13E	46004	422
Margaret 327	565	757	SW 1/4 Section 22	1S	13E	46005	423
Margaret 328	565	758	SE 1/4 Section 34	1S	13E	46007	424
Margaret 331 Amended	614	329	SW 1/4 Section 22	1S	13E	46008	425
Margaret 332 Amended	583	778	NE 1/4 Section 28	1S	13E	46011	426
Margaret 333	572	916	NW 1/4 Section 27	1S	13E	46012	427
Margaret 334	572	917	NE 1/4 Section 28	1S	13E	46013	428
Margaret 335 Amended	583	787	NE 1/4 Section 28	1S	13E	46014	429
Margaret 336	572	919	NE 1/4 NW 1/4 Section 28	1S	13E	46015	430
Rook No. 1	1771	262	NE 1/4 Section 23	1S	13E	46016	431
Rook No. 2	1771	263	NE 1/4 SE 1/4 Section 23	1S	13E	316548	432
Rook No. 3	1771	264	SE 1/4 Section 23	1S	13E	316549	433
Rook No. 4	1771	265	SE 1/4 Section 23	1S	13E	316550	434
				1S	13E	316551	435

Exhibit A

Name of Claim	Book of Records	Page	G&SRB&M Section	Township	Range	AMC		
Rook No. 5	1771	266	SE 1/4 Section 23	1S	13E	316552	436	
Rook No. 6	1771	267	SE 1/4 Section 23	1S	13E	316553	437	
Rook No. 7	1771	268	NE 1/4 Section 26	1S	13E	316554	438	
Kay 151	1753	767-768	NE 1/4 Section 29	1S	13E	316554	439	
Total number of claims 439								

RECEIVED
 2012 DEC 21 A 10:29
 2012 DEC 21 2012

AMC 60069



Date: 11-10-2012

United State Department of the Interior
BUREAU OF LAND MANAGEMENT
Arizona State Office
One North Central
Suite 800
Phoenix, Arizona 85004-4427

Resolution Copper Mining LLC
102 Magma Heights
Superior, Arizona 85173

Re: 3800 (9310) AMC 60069 Additional Maintenance fee for RED BRICK #1 for the year 2013:

Attached is a check (#0000015000 \$980.00) for the additional maintenance fee for **AMC 60069 RED BRICK #1** per the change in the regulation and in accordance with the Consolidated Appropriations Act of 2012, Public Law 112-74 and FR44155-44158 and the Notice received from the BLM dated October 31, 2012.

Please give me a call at 520-419-2622 if you need additional information or have any questions.

Sincerely Yours

Daniel L Mead
Land consultant for:
Resolution Copper Mining LLC

NO. OF CLAIMS
AMOUNT \$980.00
RECEIPT NO. 2090425
INIT. [Signature]
** BLM-ASO**

RECEIVED
BLM ASO STATE OFFICE
2012 NOV 14 P 12:32
PHOENIX, ARIZONA

ENTERED INTO COMPUTER
11/21/12 AT



United States Department of the Interior



BUREAU OF LAND MANAGEMENT
Arizona State Office
One North Central Avenue, Suite 800
Phoenix, Arizona 85004-4427
www.blm.gov/az/

OCT 31 2012

In Reply Refer To:
3800 (9310) AT
AMC60069

CERTIFIED MAIL – RETURN RECEIPT REQUEST 7007 2680 0000 8514 6972

NOTICE

RESOLUTION COPPER MINING LLC
102 W MAGMA HEIGHTS DR
SUPERIOR, AZ 85173

This Notice Affects Those Claims
Shown in the Block Below.

AMC60069
RED BRICK #1

RECEIVED
2012 NOV 14 PM 2:32
PHOENIX, ARIZONA

2013 Maintenance Fees - Additional Fees Required

Your maintenance fee payment for the 2013 assessment year, in the amount of \$140 per claim, for the placer claims listed above, has been received and is insufficient. **The total due on your claim(s) is: \$980.**

In accordance with the Consolidated Appropriations Act of 2012, Public Law 112-74 (125 Stat 1047), and FR44155-44158 (2012) Congress changed the way maintenance fees for placer mining claims are assessed. Instead of charging the maintenance fee on a per-claim basis, Congress stated that the fee, which is currently \$140, will be assessed on each 20 acre parcel of a placer claim or portion thereof.

Insufficient payment of the annual maintenance fee for the 2013 assessment year is a curable defect. **Therefore you are required to do one of the following within 30 days of receipt of this notice or your claim(s) will be declared forfeited:** 1) submit additional fees of \$140 per 20-acres or portion thereof based on the full acreage of the claim, or 2) amend the claim(s) to reduce the acres so a lesser fee is due and submit any additional fees due; or 3) relinquish the claim(s) in their entirety, in which case BLM will refund the maintenance fees you have already paid for the 2013 assessment year.

If you choose to amend the claims to reduce the acres, you must submit an amended location notice for each claim, with an accurate description and dimensions of the reduced claim, along with a map depicting the reduced claim, and a \$10 processing fee per amendment. An amendment must also be recorded at the county. If the amended claim contains more than 20 acres, calculate the additional fees due and submit those fees with the amendment(s).

Please include your Arizona Mining Claim (AMC) serial number(s) and claim name(s) when submitting the additional fees, and note that you are paying additional fees due. If additional information is required, please contact Amy Throver at 602-417-9334.

Rebecca Heick

Rebecca Heick
Group Administrator
Lands and Minerals

RECEIVED
OFFICE

2012 NOV 14 P 12:32

PHOENIX, ARIZONA

United States Department of the Interior
Bureau of Land Management
 LANDS/RECREATION & PLANNING
 ONE N CENTRAL AVE
 PHOENIX, AZ 85004 -2203
 Phone: 602-417-9200

Receipt

No: 2690425

Transaction #: 2772069	
Date of Transaction: 11/15/2012	
CUSTOMER:	
RESOLUTION COPPER MINING 102 W MAGMA HEIGHTS DR SUPERIOR, AZ 85273-2523 US	

LINE #	QTY	DESCRIPTION	REMARKS	UNIT PRICE	TOTAL
1	1.00	LOCATABLE MINERALS / MINING CLAIMS-NOT NEW-UNADJUD, ONE AUTH NO. ONLY / MINING CLAIM MONEY RECEIVED CASES: AMC60069/\$980.00	ADDITIONAL MONIES FOR MAINT FEE PYMNT 2013	- n/a -	980.00
TOTAL:					\$980.00

PAYMENT INFORMATION			
1	AMOUNT:	980.00	POSTMARKED: 11/08/2012
	TYPE:	CHECK	RECEIVED: 11/15/2012
	CHECK NO:	0000015000	
	NAME:	RESOLUTION COPPER MINING 102 W MAGMA HEIGHTS DR SUPERIOR AZ 85273-2523 US	

REMARKS

This receipt was generated by the automated BLM Collections and Billing System and is a paper representation of a portion of the official electronic record contained therein.

NOTICE!!

These documents have been scanned!

Do not place un-scanned documents beneath this notice!

Do not remove this notice from this file!

GPO Jacket No. 560-102
Print Order 61549
Rise Business Services, LLC
Job=AZ15 9/17/2019



Box Number= AZ15255



Claim Begin-End: AMC060069-AMC060453

5 Miscellaneous



AZ15255-5

AMC060069-AMC060951

AMC ~~60315~~

60069

United States Department of the Interior
Bureau of Land Management
 LANDS/RECREATION & PLANNING
 ONE N CENTRAL AVE
 PHOENIX, AZ 85004 -2203
 Phone: 602-417-9200

Receipt

No: 3234569

Transaction #: 3328775	
Date of Transaction: 02/23/2015	
CUSTOMER:	
RESOLUTION COPPER MINING LLC PO BOX 1944 SUPERIOR, AZ 85173-1944 US	

LINE #	QTY	DESCRIPTION	REMARKS	UNIT PRICE	TOTAL
1	1.00	LOCATABLE MINERALS / MINING CLAIMS- NOT NEW-UNADJUD, ONE AUTH NO. ONLY / MINING CLAIM MONEY RECEIVED CASES: AMC60315/\$20.00	AMEND (2)	- n/a -	20.00
TOTAL:					\$20.00

PAYMENT INFORMATION					
1	AMOUNT:	20.00	POSTMARKED:	N/A	
	TYPE:	CASH	RECEIVED:	02/23/2015	
	NAME:	RESOLUTION COPPER MINING LLC PO BOX 1944 SUPERIOR AZ 85173-1944 US			

REMARKS

This receipt was generated by the automated BLM Collections and Billing System and is a paper representation of a portion of the official electronic record contained therein.

*AMENDMENTS PROCESSED
 FOR 60315 & 60316. FMM
 5/7/2015
 AMENDED LOCATION NOTICES
 LOCATED WITH ORIGINAL
 LOCATION NOTICES.*



Date: 5-4-2015

To: Bureau of Land Management
Attention: ReAnn Myers
From: Resolution Copper Mining LLC/Dan Mead

RE: AMC 60315 and AMC 60316 location maps:

ReAnn:

Please find enclosed the two maps that were left out when the two claims mention above were amended. If you need additional information please give me a call at 520-419-2622.

Thank You

A handwritten signature in black ink, appearing to read 'Dan Mead', is written over a circular stamp or mark.

Dan Mead
Land Consultant for:
Resolution Copper Mining LLC

CC: File

RECEIVED
DLM AREA OFFICE
2015 MAY -6 P 3:46
PHOENIX, ARIZONA

Cornerstone Lands DLM/LLC
Daniel L. Mead
11280 Shadow Vista Place
Tucson, Arizona 85742



RECEIVED
CLM ADMINISTRATIVE OFFICE
2015 MAY -6 P 3:46
PHOENIX, ARIZONA

**BUREAU OF LAND MANAGEMENT
BUSINESS & SUPPORT SVCS DIV.
ONE NORTH CENTRAL AVENUE
SUITE 800
PHOENIX, ARIZONA 85004-4427**

Attention: ReAnn Myers

NOTICE!!

These documents have been scanned!

Do not place un-scanned documents beneath this notice!

Do not remove this notice from this file!

GPO Jacket No. 560-102
Print Order 61549
Rise Business Services, LLC
Job=AZ15 9/17/2019



Box Number= AZ15255



Claim Begin-End: AMC060069-AMC060453

6 Location Notices-Amendments and Supporting Documents



AZ15255-5 AMC060069-AMC060951

**NO
DOCUMENTS
FOUND**

NO DOCUMENTS FOUND
NO DOCUMENTS FOUND